

**LEGEND**  
 S16 Application Site Boundary



Enquiry for Contract No. 17/8239  
 Consultancy Services for Town Planning Application under  
 Section 16 for the Erection of HV Distribution Pillar and Trench  
 Opening at Cape D' Aguilar Road, Shek O, Hong Kong



Title Proposed Cable Alignment for the HVDP		
Scale 1:1,000 @ A3	Date April 2018	Figure No. 8

(資料來源：由申請人提供)  
 (SOURCE : SUBMITTED BY THE APPLICANT)

參考編號 REFERENCE No. A/H18/83	繪圖 DRAWING A - 1
-----------------------------------	------------------------

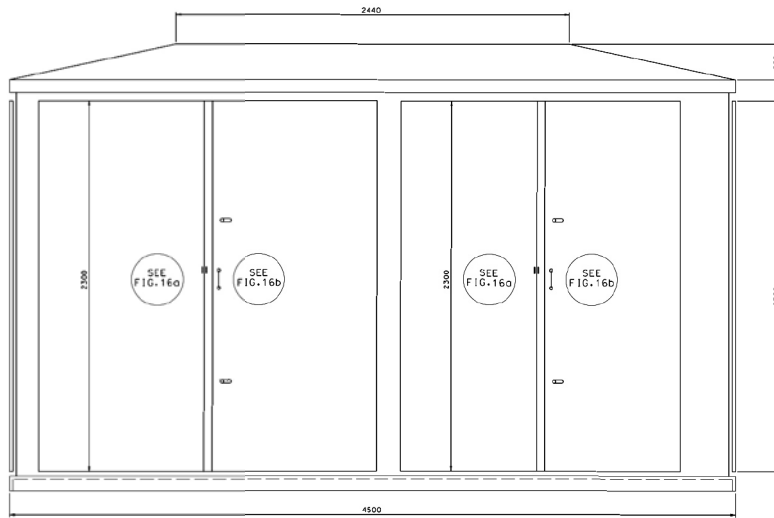


FIG. 1 - SIDE 'A' ELEVATION

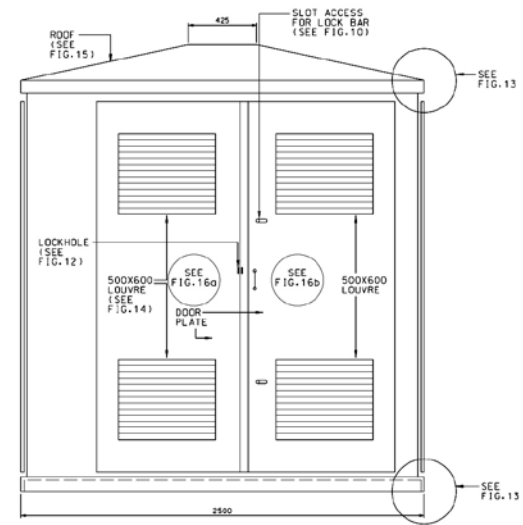


FIG. 2 - SIDE 'B' ELEVATION

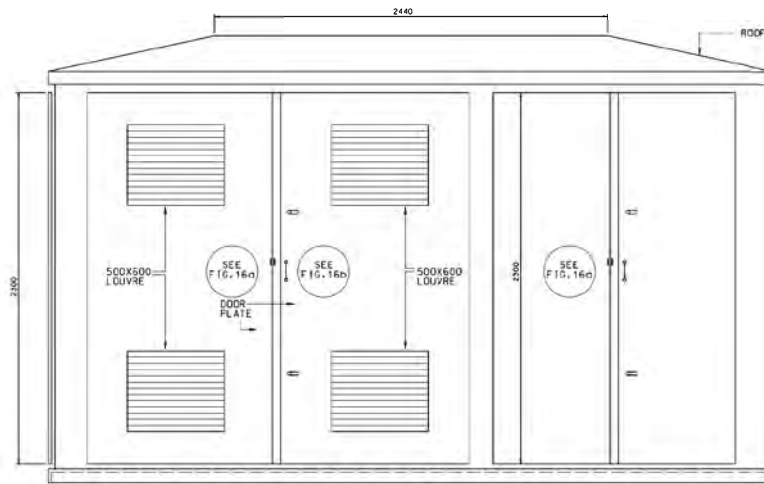


FIG. 3 - SIDE 'C' ELEVATION

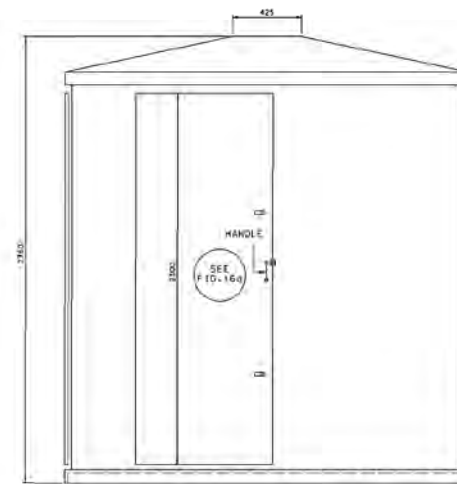


FIG. 4 - SIDE 'D' ELEVATION

ALL DIMENSIONS IN mm



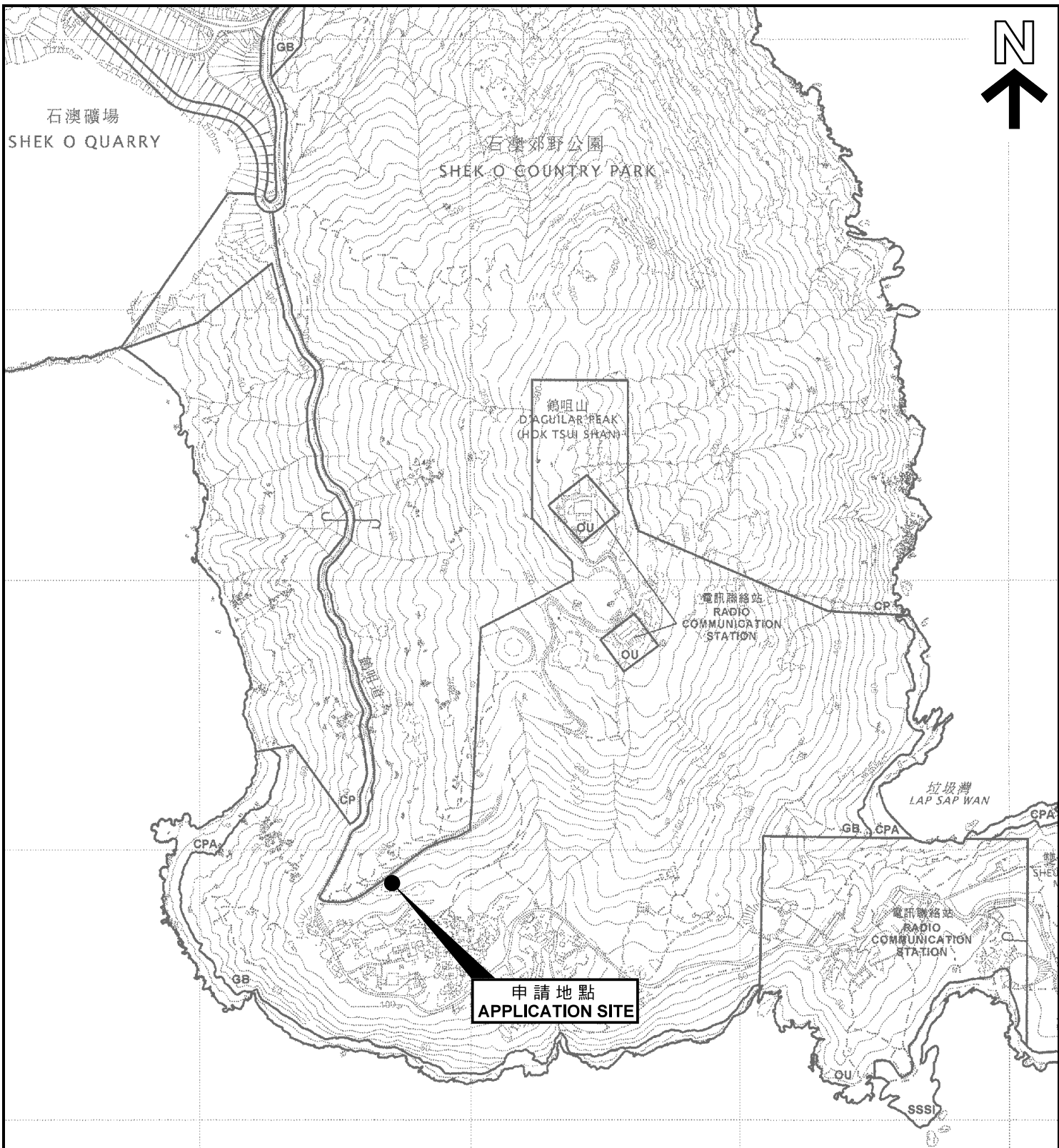
Enquiry for Contract No. 17/8239  
 Consultancy Services for Town Planning Application under  
 Section 16 for the Erection of HV Distribution Pillar and Trench  
 Opening at Cape D' Aguilar Road, Shek O, Hong Kong



Title Details of the Proposed High Voltage Distribution Pillar (HVDP) Elevation Plan		
Scale 1:30 @ A3	Date February 2018	Figure No. 7

(資料來源：由申請人提供)  
 (SOURCE : SUBMITTED BY THE APPLICANT)

參考編號 REFERENCE No. A/H18/83	繪圖 DRAWING A - 2
-----------------------------------	------------------------



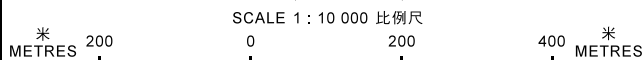
申請地點  
APPLICATION SITE

申請地點界線只作識別用  
APPLICATION SITE BOUNDARY FOR  
IDENTIFICATION PURPOSE ONLY

本摘要圖於2018年4月18日擬備，  
所根據的資料為於2008年5月6日  
核准的分區計劃大綱圖編號S/H18/10  
EXTRACT PLAN PREPARED ON 18.4.2018  
BASED ON OUTLINE ZONING PLAN  
No. S/H18/10 APPROVED ON 6.5.2008

位置圖 LOCATION PLAN

擬議公用事業設施裝置（高壓配電箱）  
香港石澳鶴咀鶴咀村附近的政府土地  
PROPOSED PUBLIC UTILITY INSTALLATION  
(HIGH VOLTAGE DISTRIBUTION PILLAR)  
GOVERNMENT LAND NEAR HOK TSUI VILLAGE,  
CAPE D'AGUILAR, SHEK O, HONG KONG



規劃署  
PLANNING  
DEPARTMENT



參考編號  
REFERENCE No.

A/H18/83

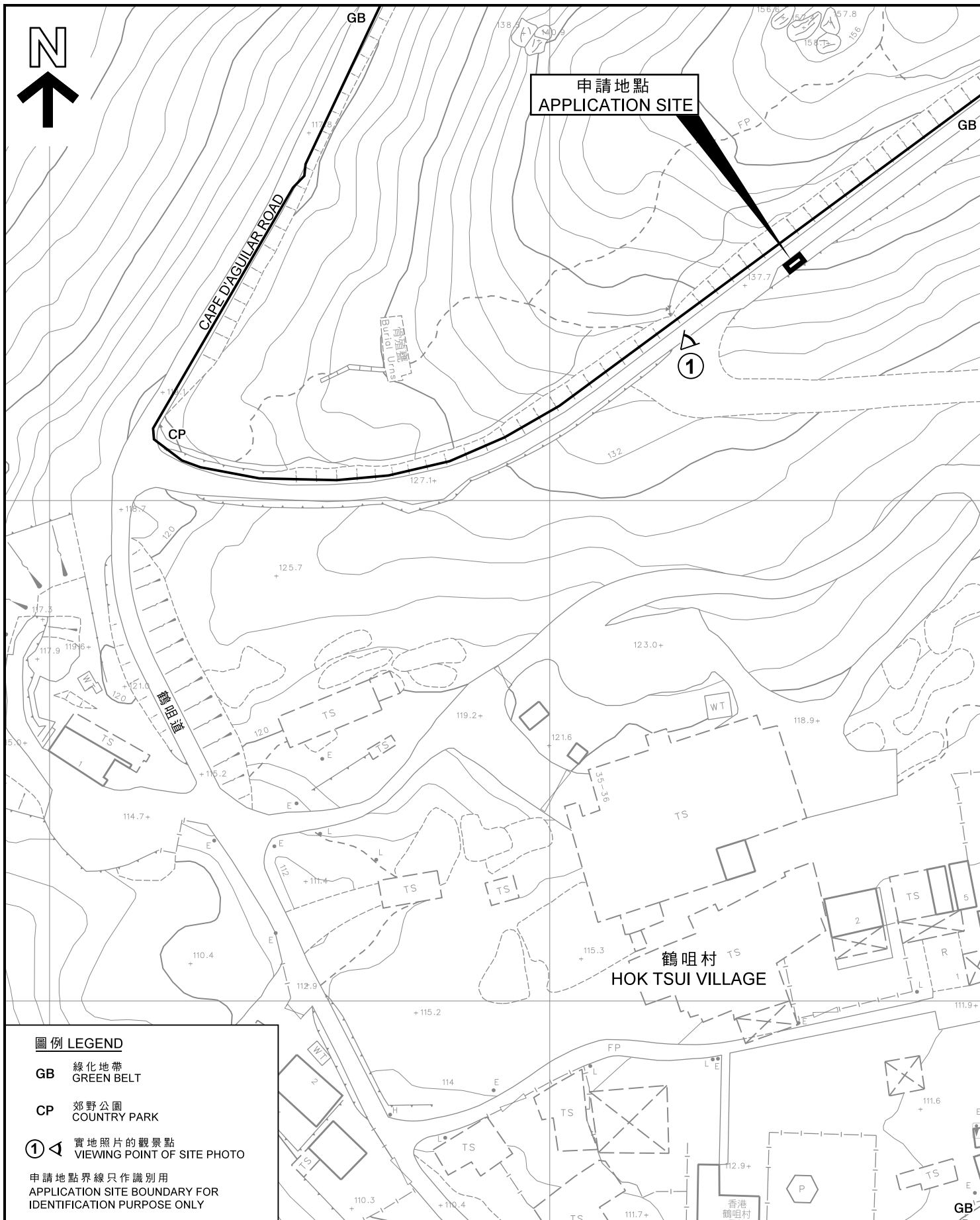
圖 PLAN

A - 1





申請地點  
APPLICATION SITE



**圖例 LEGEND**

**GB** 綠化地帶  
GREEN BELT

**CP** 郊野公園  
COUNTRY PARK

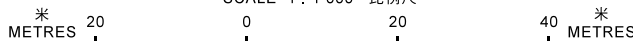
**①** 實地照片的觀景點  
VIEWING POINT OF SITE PHOTO

申請地點界線只作識別用  
APPLICATION SITE BOUNDARY FOR  
IDENTIFICATION PURPOSE ONLY

**平面圖 SITE PLAN**

擬議公用事業設施裝置 (高壓配電箱)  
香港石澳鶴咀鶴咀村附近的政府土地  
PROPOSED PUBLIC UTILITY INSTALLATION  
(HIGH VOLTAGE DISTRIBUTION PILLAR)  
GOVERNMENT LAND NEAR HOK TSUI VILLAGE,  
CAPE D'AGUILAR, SHEK O, HONG KONG

SCALE 1 : 1 000 比例尺



規劃署  
PLANNING  
DEPARTMENT



參考編號  
REFERENCE No.

A/H18/83

圖 PLAN

A - 2

本摘要圖於2018年4月10日擬備，  
所根據的資料為測量圖編號  
15-NE-19B及D

EXTRACT PLAN PREPARED ON 10.4.2018  
BASED ON SURVEY SHEET No.  
15-NE-19B & D



申請地點界線只作識別用  
APPLICATION SITE BOUNDARY FOR IDENTIFICATION PURPOSE ONLY

實地照片 SITE PHOTO

擬議公用事業設施裝置（高壓配電箱）  
香港石澳鶴咀鶴咀村附近的政府土地  
PROPOSED PUBLIC UTILITY INSTALLATION  
(HIGH VOLTAGE DISTRIBUTION PILLAR)  
GOVERNMENT LAND NEAR HOK TSUI VILLAGE,  
CAPE D'AGUILAR, SHEK O, HONG KONG

本圖於2018年4月19日擬備，所根據的  
資料為攝於2018年3月16日的實地照片  
EXTRACT PLAN PREPARED ON 19.4.2018  
BASED ON SITE PHOTOS  
TAKEN ON 16.3.2018

規劃署  
PLANNING  
DEPARTMENT



參考編號  
REFERENCE No.  
A/H18/83

圖 PLAN

A - 3