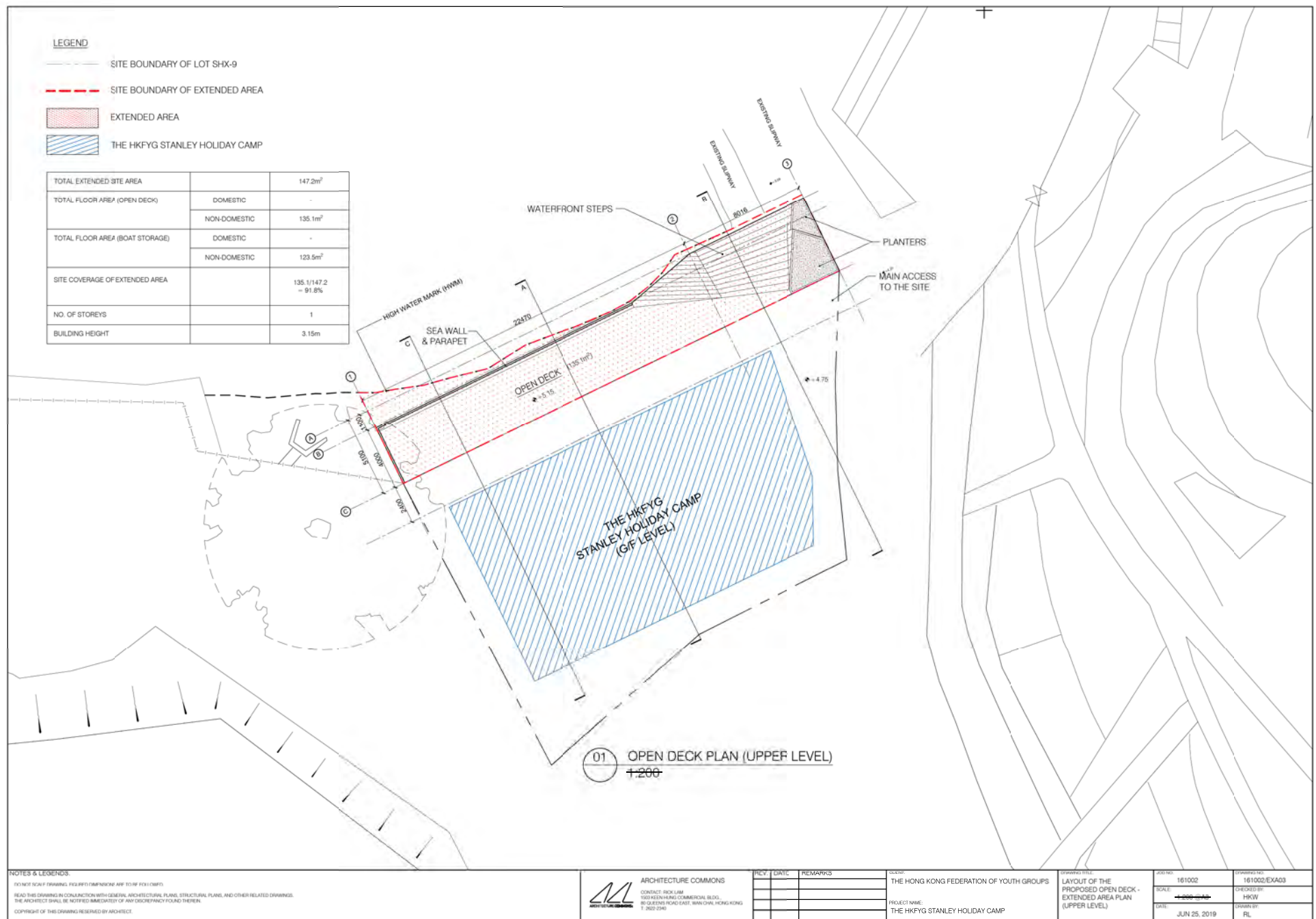


(資料來源：由申請人提供)  
(SOURCE : SUBMITTED BY THE APPLICANT)

參考編號  
REFERENCE No.  
A/H19/79

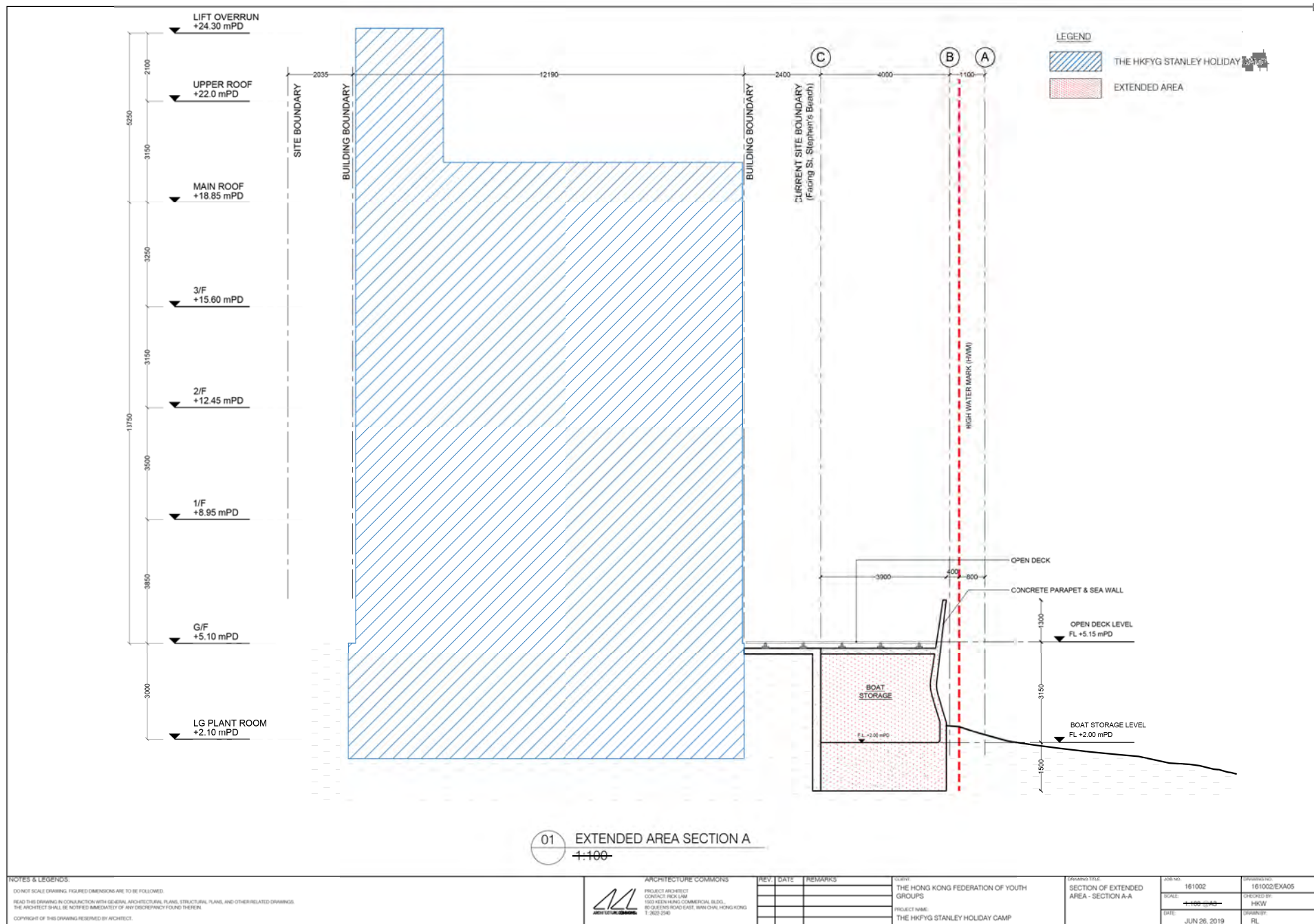
繪圖  
DRAWING  
A - 2



(資料來源：由申請人提供)  
(SOURCE : SUBMITTED BY THE APPLICANT)

參考編號  
REFERENCE No.  
A/H19/79

繪圖  
DRAWING  
A - 3

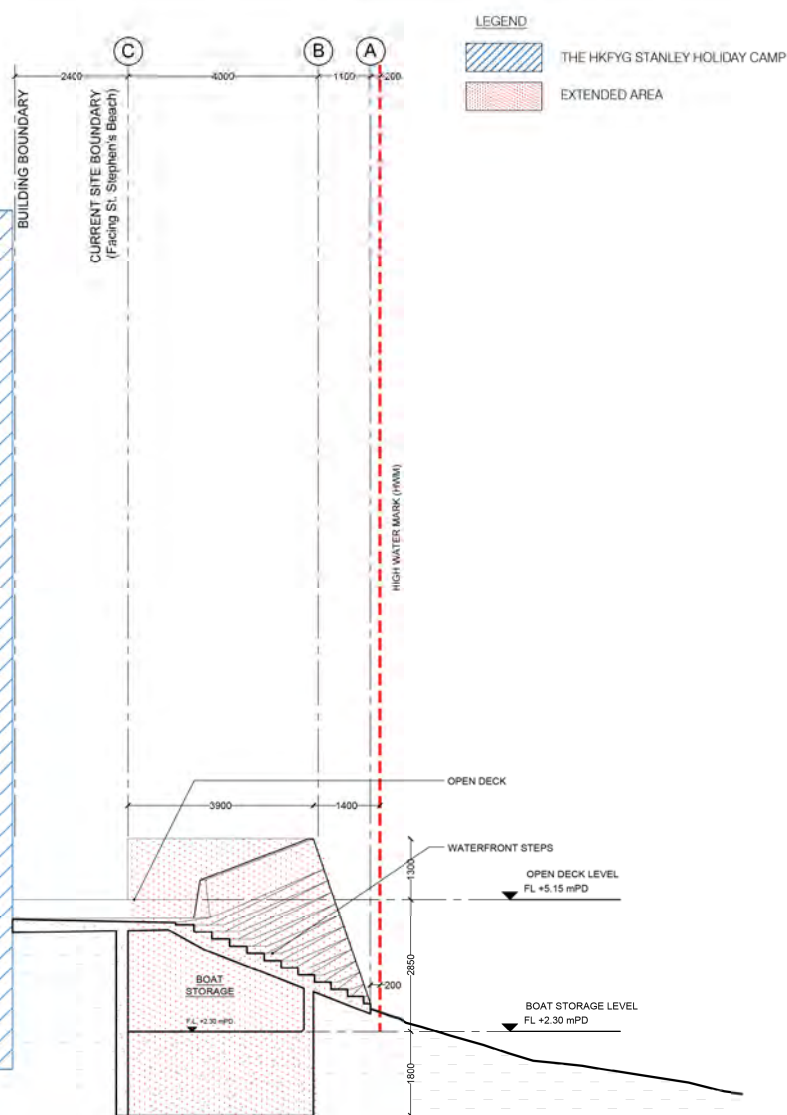



(資料來源：由申請人提供)  
(SOURCE : SUBMITTED BY THE APPLICANT)

參考編號  
REFERENCE No.  
A/H19/79

繪圖  
DRAWING  
A - 4

LIFT OVERRUN  
 +24.30 mPD  
 2108  
 UPPER ROOF  
 +22.0 mPD  
 3142  
 MAIN ROOF  
 +18.85 mPD  
 3250  
 3/F  
 +15.60 mPD  
 3150  
 2/F  
 +12.45 mPD  
 13750  
 3500  
 1/F  
 +8.95 mPD  
 3850  
 G/F  
 +5.10 mPD  
 3000  
 LG PLANT ROOM  
 +2.10 mPD



01 EXTENDED AREA SECTION B  
1:100

NOTES & COMMENTS

DO NOT SCALE DRAWING. FIGURED DIMENSIONS ARE TO BE FOLLOWED.  
 READ THIS DRAWING IN CONJUNCTION WITH GENERAL ARCHITECTURAL PLANS, STRUCTURAL PLANS, AND OTHER RELATED DRAWINGS.  
 THE ARCHITECT SHALL BE NOTIFIED IMMEDIATELY IF ANY DISCREPANCY FOUND THEREIN.  
 COPYRIGHT OF THIS DRAWING RESERVED BY ARCHITECT.

ARCHITECTURE COMMUNITIES  
 PROJECT ARCHITECT  
 CONTACT: RICK LAM  
 150-150 HONG KONG COMMERCIAL BLDG.  
 150-150 HONG KONG COMMERCIAL BLDG.  
 150-150 HONG KONG COMMERCIAL BLDG.  
 150-150 HONG KONG COMMERCIAL BLDG.

REV	DATE	REMARKS

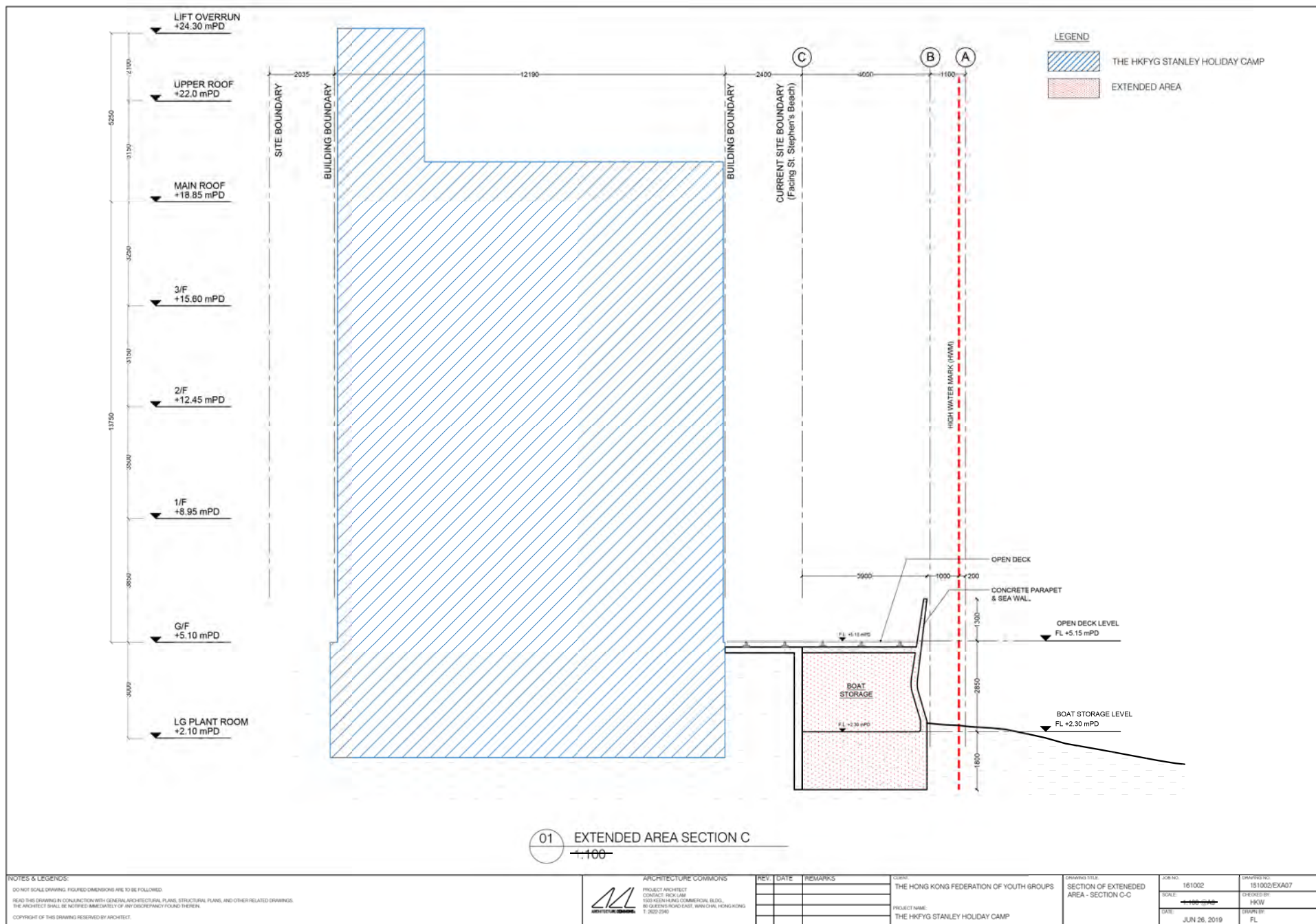
CLIENT:  
 THE HONG KONG FEDERATION OF YOUTH GROUPS  
 PROJECT NAME:  
 THE HKFYG STANLEY HOLIDAY CAMP

DRAWING TITLE:  
 SECTION OF EXTENDED  
 AREA - SECTION B-B

PROJECT NO.	161002	DRAWING NO.	161002/EXA06
SCALE:	1:100	CHECKED BY:	HSW
DATE:	JUN 26, 2019	DRAWN BY:	RL


(資料來源：由申請人提供)  
 (SOURCE : SUBMITTED BY THE APPLICANT)

參考編號 REFERENCE No. A/H19/79	繪圖 DRAWING A - 5
-----------------------------------	------------------------



(資料來源：由申請人提供)  
(SOURCE : SUBMITTED BY THE APPLICANT)

參考編號 REFERENCE No. A/H19/79	繪圖 DRAWING A - 6
-----------------------------------	------------------------



PHOTOMONTAGE OF VIEW POINT 4  
WONG MA KOK ROAD

(資料來源：由申請人提供)  
(SOURCE : SUBMITTED BY THE APPLICANT)

參考編號  
REFERENCE No.  
A/H19/79

繪圖  
DRAWING  
A - 7



B7. PHOTOMONTAGE OF THE APPLICATION AREA

(資料來源：由申請人提供)  
(SOURCE : SUBMITTED BY THE APPLICANT)

參考編號  
REFERENCE No.  
A/H19/79

繪圖  
DRAWING  
A - 8



赤柱灣  
STANLEY BAY

申請地點  
APPLICATION SITE

劉人排  
TONG YAN PAI

聖士提反灣泳灘  
ST. STEPHEN'S BEACH

OU  
碼頭  
PIER

OU  
墳場  
CEMETERY

赤柱軍人墳場  
Stanley Military  
Cemetery

聖士提反書院  
附屬小學  
St. Stephen's College  
Preparatory School

赤柱監獄  
Stanley Prison

71 (17.4.15)

WONG MA KOK ROAD

地下污水處理廠  
Underground  
sewage treatment  
plant

白沙灣  
TWEED BAY  
(PAK SHA WAT)

斜炮頂  
CHE PAU TENG

#### 圖例 LEGEND

- 71 (17.4.15) 獲批准的申請  
APPROVED APPLICATION
- 會議日期  
DATE OF MEETING
- 申請編號  
APPLICATION NUMBER

申請地點界線只作識別用  
APPLICATION SITE BOUNDARY FOR  
IDENTIFICATION PURPOSE ONLY

#### 位置圖 LOCATION PLAN

擬議度假營（露天延伸部分及船舶貯存）  
香港赤柱灣香港青年協會赤柱假日營北面的一塊政府土地  
PROPOSED HOLIDAY CAMP  
(OPEN DECK EXTENSION AND BOAT STORAGE AREA)  
STRIP OF GOVERNMENT LAND TO THE NORTH OF  
THE HONG KONG FEDERATION  
OF YOUTH GROUPS STANLEY HOLIDAY CAMP  
STANLEY BAY, HONG KONG

SCALE 1 : 5 000 比例尺

米 100 0 100 200 米  
METRES

規劃署  
PLANNING  
DEPARTMENT



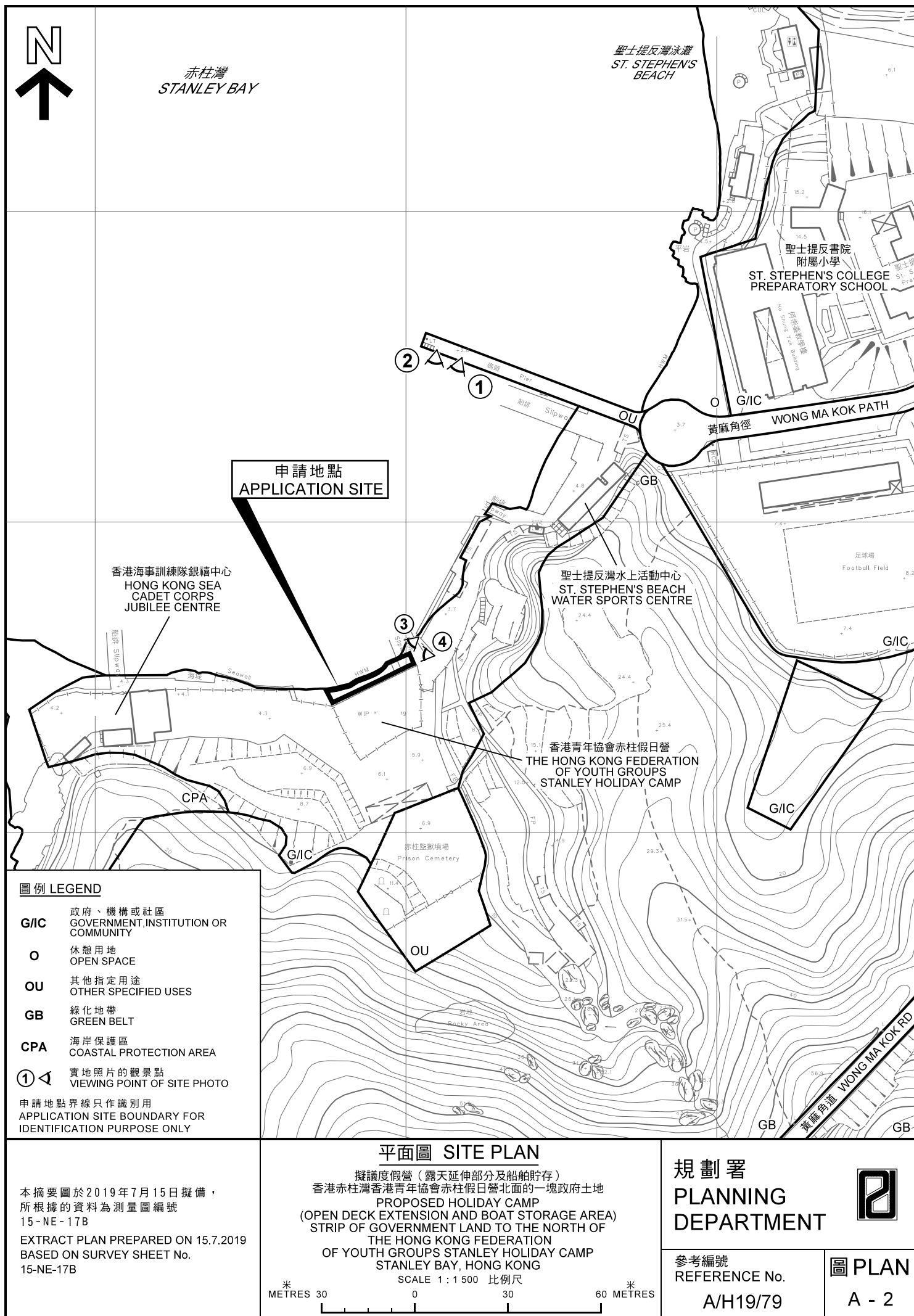
參考編號  
REFERENCE No.

A/H19/79

圖 PLAN

A - 1

本摘要圖於2019年7月15日擬備，  
所根據的資料為於2015年12月1日  
核准的分區計劃大綱圖編號S/H19/12  
EXTRACT PLAN PREPARED ON 15.7.2019  
BASED ON OUTLINE ZONING PLAN  
No. S/H19/12 APPROVED ON 1.12.2015





赤柱灣  
STANLEY BAY

聖士提反灣泳灘  
ST. STEPHEN'S BEACH

聖士提反書院  
附屬小學  
ST. STEPHEN'S COLLEGE  
PREPARATORY SCHOOL

黃麻角徑  
WONG MA KOK PATH

申請地點  
APPLICATION SITE

香港海事訓練隊銀禧中心  
HONG KONG SEA  
CADET CORPS  
JUBILEE CENTRE

聖士提反灣水上活動中心  
ST. STEPHEN'S BEACH  
WATER SPORTS CENTRE

香港青年協會赤柱假日營  
THE HONG KONG FEDERATION  
OF YOUTH GROUPS  
STANLEY HOLIDAY CAMP

黃麻角道  
WONG MA KOK ROAD

申請地點界線只作識別用  
APPLICATION SITE BOUNDARY FOR  
IDENTIFICATION PURPOSE ONLY

### 航攝照片 AERIAL PHOTO

擬議度假營（露天延伸部分及船舶貯存）  
香港赤柱灣香港青年協會赤柱假日營北面的一塊政府土地  
PROPOSED HOLIDAY CAMP  
(OPEN DECK EXTENSION AND BOAT STORAGE AREA)  
STRIP OF GOVERNMENT LAND TO THE NORTH OF  
THE HONG KONG FEDERATION  
OF YOUTH GROUPS STANLEY HOLIDAY CAMP  
STANLEY BAY, HONG KONG

規劃署  
PLANNING  
DEPARTMENT



參考編號  
REFERENCE No.

A/H19/79

圖 PLAN

A - 3

本摘要圖於2019年7月15日擬備，所根據的資料為地政總署於2018年5月24日拍得的航攝照片編號E041978C

EXTRACT PLAN PREPARED ON 15.7.2019  
BASED ON AERIAL PHOTO No.E041978C  
TAKEN ON 24.5.2018 BY  
LANDS DEPARTMENT



申請地點界線只作識別用

APPLICATION SITE BOUNDARY FOR IDENTIFICATION PURPOSE ONLY

## 實地照片 SITE PHOTOS

擬議度假營（露天延伸部分及船舶貯存）  
香港赤柱灣香港青年協會赤柱假日營北面的一塊政府土地  
PROPOSED HOLIDAY CAMP  
(OPEN DECK EXTENSION AND BOAT STORAGE AREA)  
STRIP OF GOVERNMENT LAND TO THE NORTH OF  
THE HONG KONG FEDERATION  
OF YOUTH GROUPS STANLEY HOLIDAY CAMP  
STANLEY BAY, HONG KONG

規劃署  
PLANNING  
DEPARTMENT



參考編號  
REFERENCE No.  
A/H19/79

圖 PLAN  
A - 4

本圖於2019年7月15日擬備，所根據的資料為攝於2019年3月22日的實地照片  
EXTRACT PLAN PREPARED ON 15.7.2019  
BASED ON SITE PHOTOS TAKEN ON  
22.3.2019



申請地點界線只作識別用

APPLICATION SITE BOUNDARY FOR IDENTIFICATION PURPOSE ONLY

### 實地照片 SITE PHOTOS

擬議度假營（露天延伸部分及船舶貯存）  
香港赤柱灣香港青年協會赤柱假日營北面的一塊政府土地  
PROPOSED HOLIDAY CAMP  
(OPEN DECK EXTENSION AND BOAT STORAGE AREA)  
STRIP OF GOVERNMENT LAND TO THE NORTH OF  
THE HONG KONG FEDERATION  
OF YOUTH GROUPS STANLEY HOLIDAY CAMP  
STANLEY BAY, HONG KONG

本圖於2019年7月15日擬備，所根據的資料為攝於2019年3月22日的實地照片  
EXTRACT PLAN PREPARED ON 15.7.2019  
BASED ON SITE PHOTOS TAKEN ON  
22.3.2019

規劃署  
PLANNING  
DEPARTMENT



參考編號  
REFERENCE No.  
A/H19/79

圖 PLAN  
A - 5