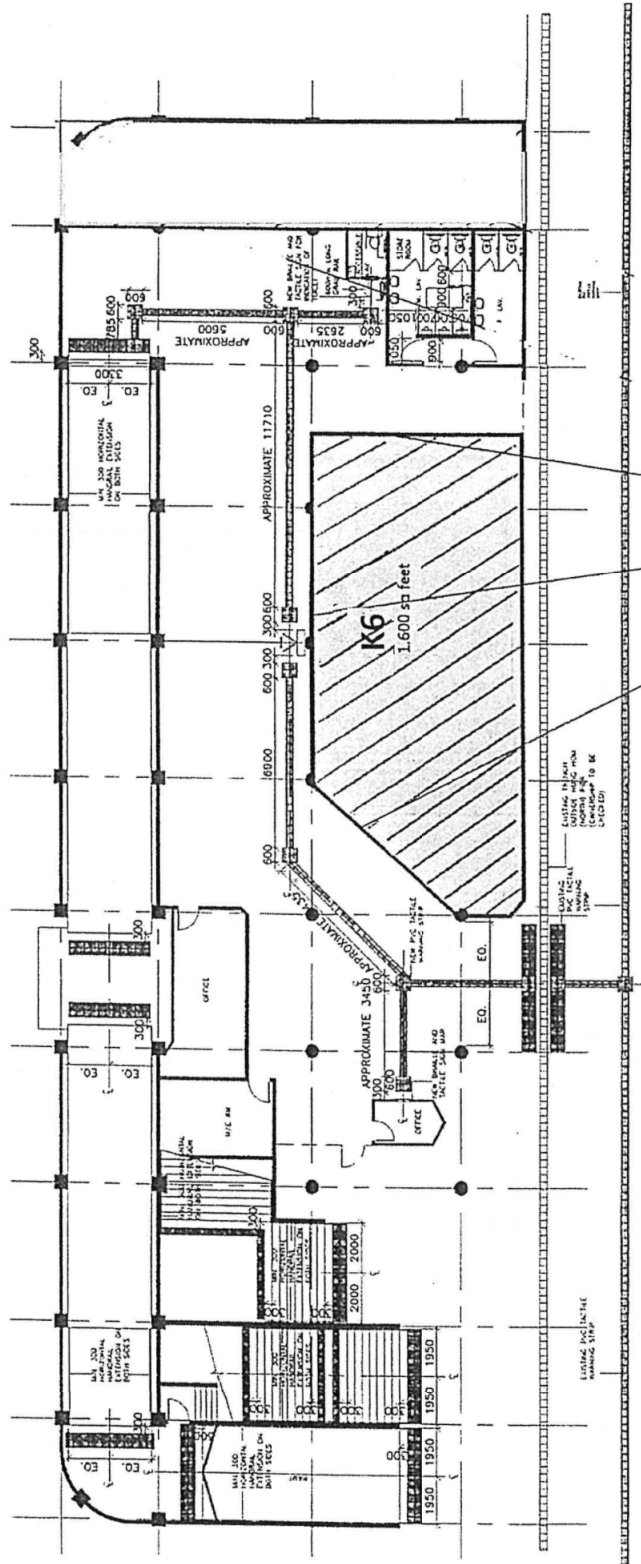


Hung Hom (North) Pier (Lower Deck)

SEA

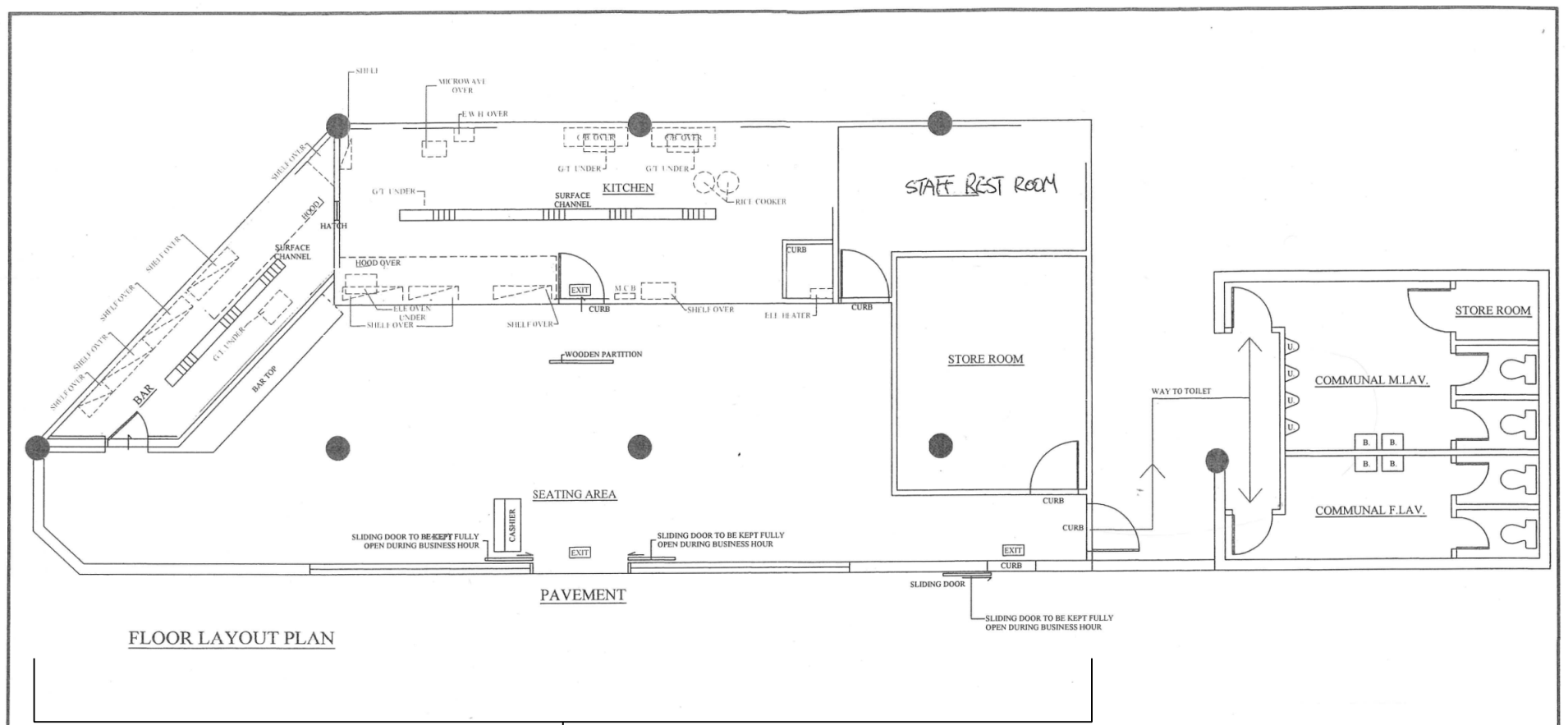


Concrete Floor, Wall and Ceiling

Bus Station

(資料來源：由申請人提交)
(Source: Submitted by the applicant)

參考編號 REFERENCE No. A/K9/273	繪圖 DRAWING A-1
--	----------------------



申請處所
APPLICATION PREMISES

FUEL: ELECTRICITY ONLY

PROJECT - SHOP K-6, G/F., HUNG HOM FERRY PIER(NORTH), HUNG HOM, KOWLOON

SHOP NAME: _____ APPROVED: _____
 VENUE: _____ DATE DRAWN: 21/11/2006
 DWG. FILE: FLOOR LAYOUT PLAN

DWG. NO. LS-01
 DRAWN BY: KOBE SIN
 SCALE: 1:75 (A3)

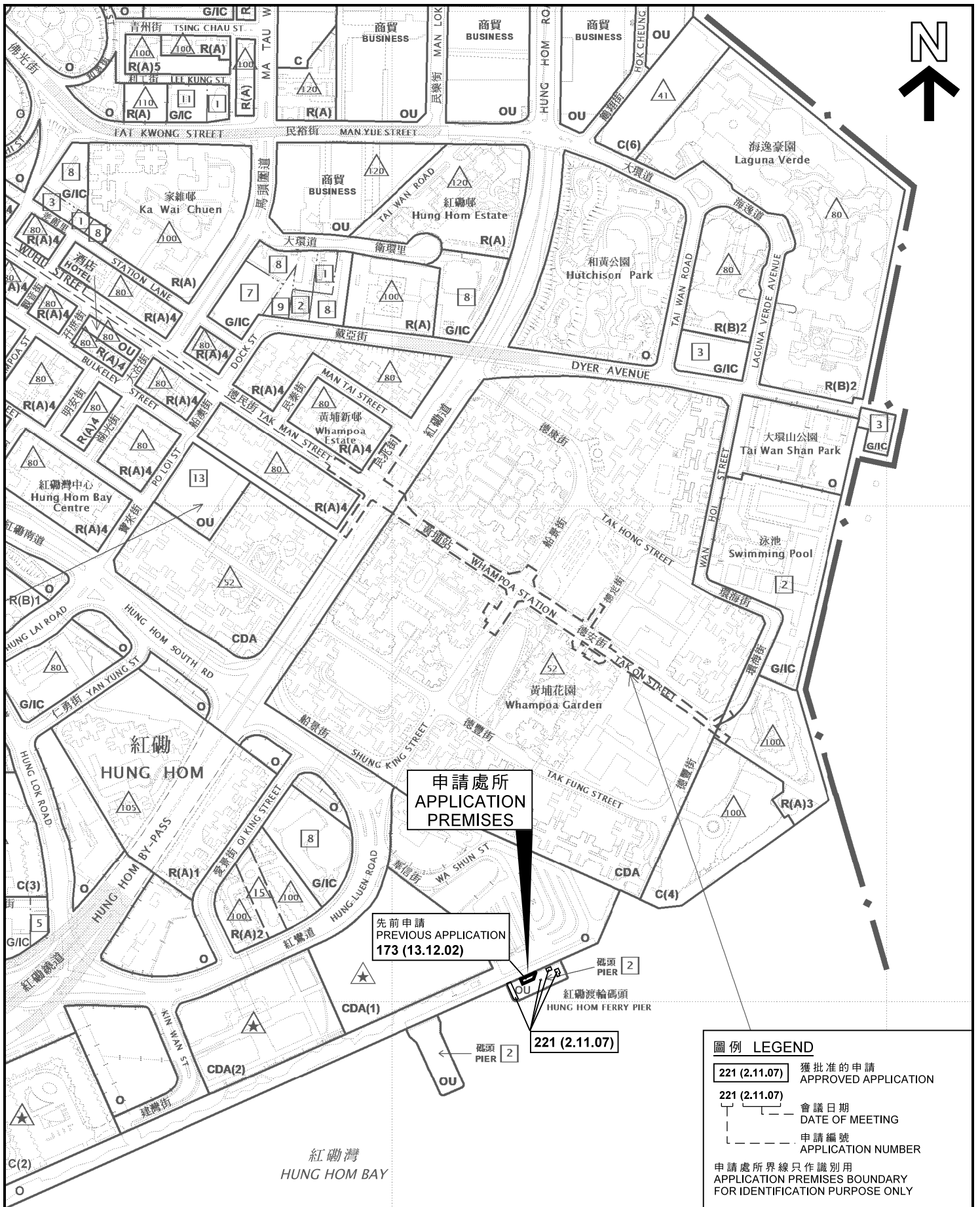
REVISION	
A	FLOOR LAYOUT PLAN

THIS DRAWING IS THE PROPERTY OF TIMES Engineering Company. NO UNAUTHORIZED PRODUCTION WORKS BY USING THIS DRAWING CAN BE CARRIED OUT WITHOUT WRITTEN PERMISSION.

參考編號
REFERENCE No.
A/K9/273

繪圖
DRAWING
A - 2

(資料來源：由申請人提交)
(Source: Submitted by the applicant)



本摘要圖於2018年11月28日擬備，
所根據的資料為於2017年10月31日
核准的分區計劃大綱圖編號S/K9/26

EXTRACT PLAN PREPARED ON 28.11.2018
BASED ON OUTLINE ZONING PLAN No.
S/K9/26 APPROVED ON 31.10.2017

位置圖 LOCATION PLAN

食肆(餐廳)
九龍紅磡紅磡(北)碼頭下層K6舖
EATING PLACE (RESTAURANT)
SHOP K6, LOWER DECK,
HUNG HOM (NORTH) FERRY PIER, HUNG HOM, KOWLOON

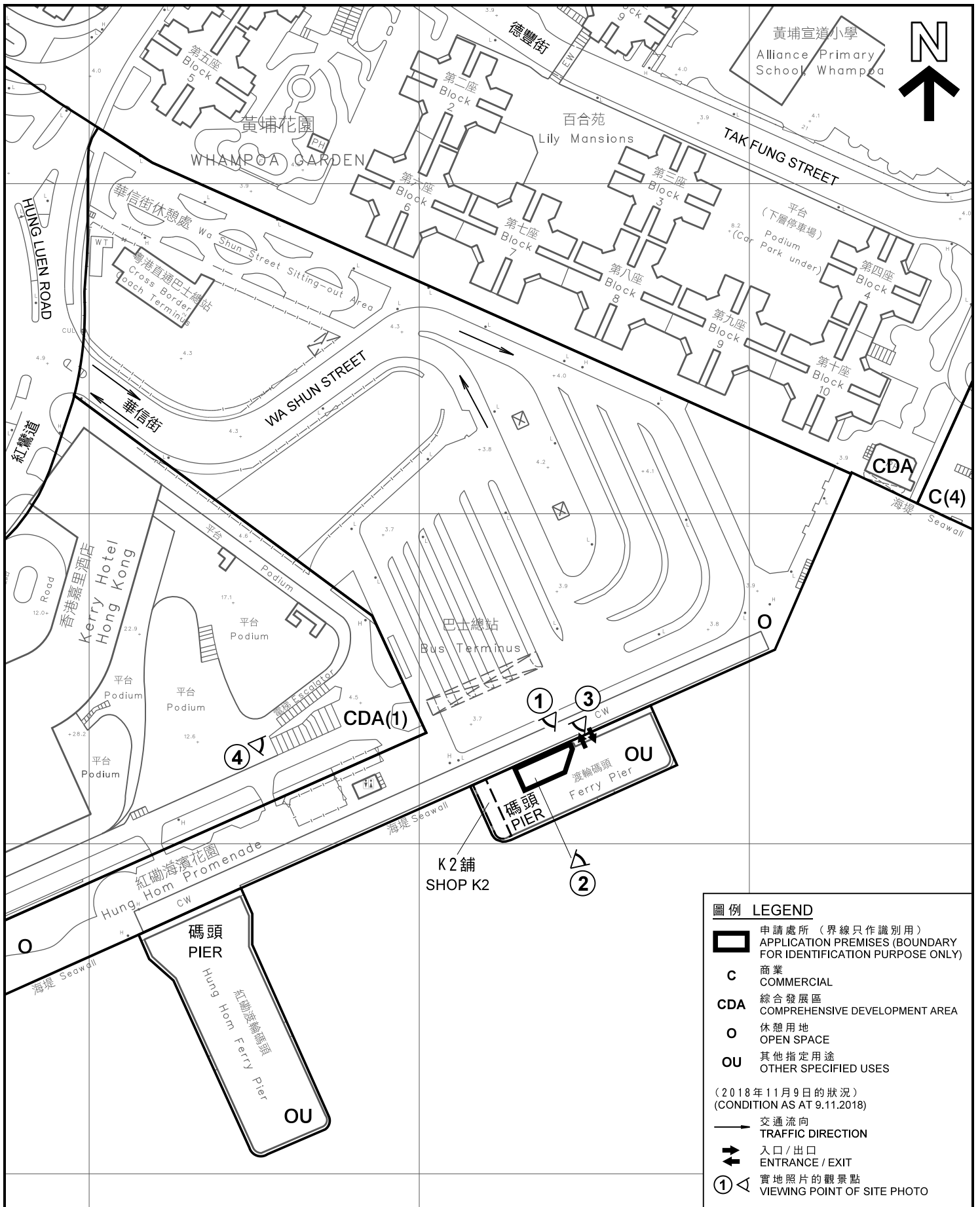
SCALE 1:5 000 比例尺

米 METRES 100 0 100 200 米 METRES

**規劃署
PLANNING
DEPARTMENT**

參考編號
REFERENCE No.
A/K9/273

圖 PLAN
A - 1



本摘要圖於2019年2月1日擬備，
 所根據的資料為測量圖編號
 11-NE-21C、11-NW-25D、
 11-SE-1A和11-SW-5B
 EXTRACT PLAN PREPARED ON 1.2.2019
 BASED ON SURVEY SHEETS No.
 11-NE-21C, 11-NW-25D,
 11-SE-1A & 11-SW-5B

平面圖 SITE PLAN

食肆(餐廳)
 九龍紅磡紅磡(北)碼頭下層K6舖
 EATING PLACE (RESTAURANT)
 SHOP K6, LOWER DECK,
 HUNG HOM (NORTH) FERRY PIER, HUNG HOM, KOWLOON

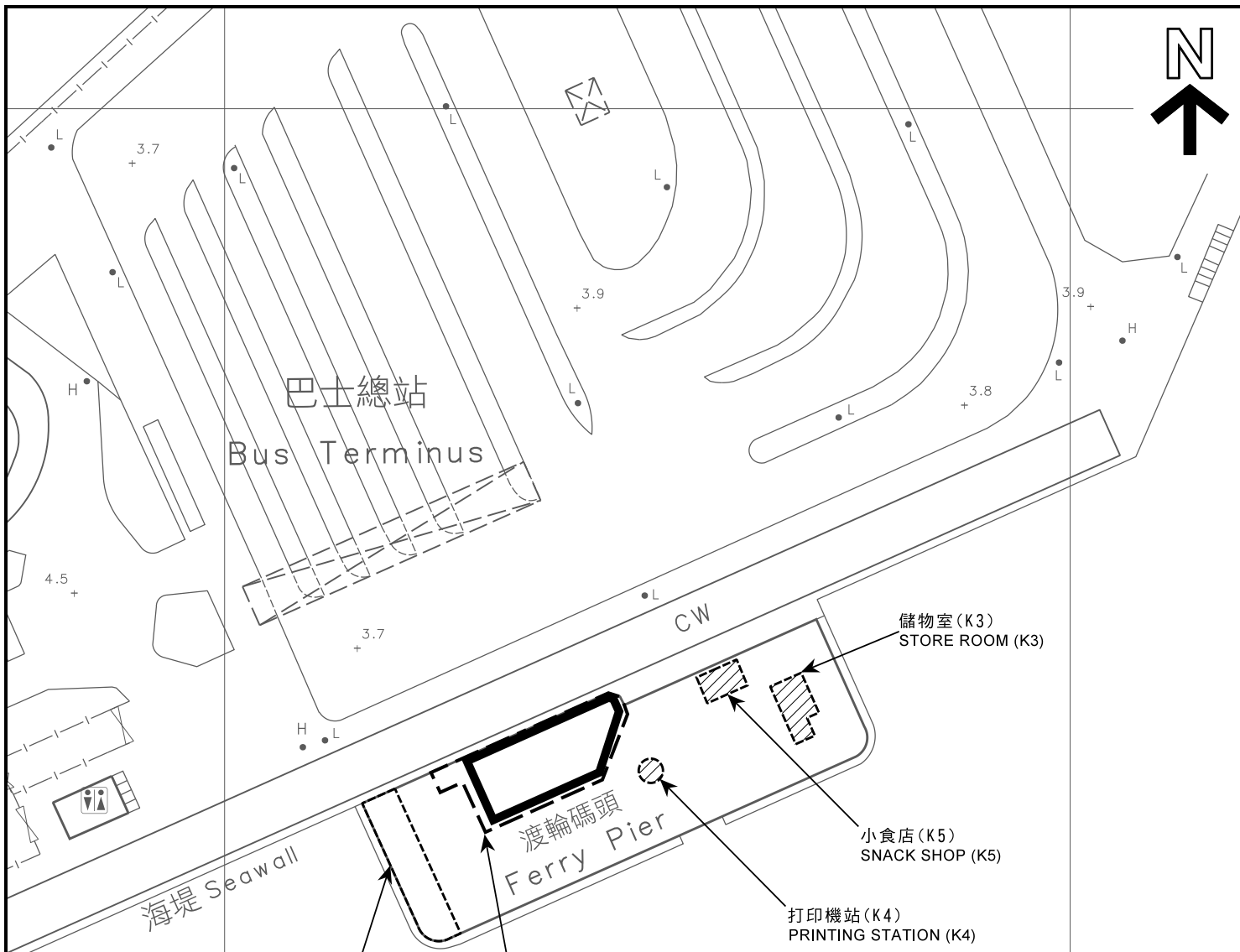
SCALE 1:1500 比例尺

米 25 0 25 50 米
 METRES METRES

規劃署
 PLANNING
 DEPARTMENT

參考編號
 REFERENCE No.
A/K9/273

圖 PLAN
A - 2



圖例 LEGEND

	申請處所 (界線只作識別用) APPLICATION PREMISES (BOUNDARY FOR IDENTIFICATION PURPOSE ONLY)
	先前申請編號 A/K9/173 (獲批准) PREVIOUS APPLICATION No. A/K9/173 (APPROVED)
	同類申請編號 A/K9/221 (獲批准) (正在作業) SIMILAR APPLICATION No. A/K9/221 (APPROVED) (IN OPERATION)
	同類申請編號 A/K9/221 (獲批准) (停止作業) SIMILAR APPLICATION No. A/K9/221 (APPROVED) (CEASED OPERATION)

本摘要圖於2019年2月14日擬備，
所根據的資料為測量圖編號
11-NE-21C和11-SE-1A
EXTRACT PLAN PREPARED ON 14.2.2019
BASED ON SURVEY SHEETS No.
11-NE-21C & 11-SE-1A

平面圖 SITE PLAN

食肆(餐廳)
九龍紅磡紅磡(北)碼頭下層K6舖
EATING PLACE (RESTAURANT)
SHOP K6, LOWER DECK,
HUNG HOM (NORTH) FERRY PIER, HUNG HOM, KOWLOON

SCALE 1:750 比例尺

米 METRES 10 0 10 20 30 米 METRES

**規劃署
PLANNING
DEPARTMENT**

參考編號 REFERENCE No. A/K9/273	圖 PLAN A - 3
--	-------------------------------



申請處所
THE APPLICATION PREMISES



申請處所(室內)
THE APPLICATION PREMISES (INTERIOR)

界線只作識別用
BOUNDARY FOR IDENTIFICATION
PURPOSE ONLY

本圖於2019年2月1日擬備，
所根據的資料為攝於
2018年11月9日的實地照片
PLAN PREPARED ON 1.2.2019
BASED ON SITE PHOTOS
TAKEN ON 9.11.2018

實地照片 SITE PHOTOS


食肆(餐廳)
九龍紅磡紅磡(北)碼頭下層K6舖
EATING PLACE (RESTAURANT)
SHOP K6, LOWER DECK,
HUNG HOM (NORTH) FERRY PIER, HUNG HOM, KOWLOON

規劃署
PLANNING
DEPARTMENT




參考編號
REFERENCE No.
A/K9/273

圖 PLAN
A - 4



申請處所
THE APPLICATION PREMISES



渡輪碼頭
FERRY PIER

界線只作識別用
BOUNDARY FOR IDENTIFICATION
PURPOSE ONLY

本圖於2019年2月1日擬備，
所根據的資料為攝於
2018年11月9日的實地照片
PLAN PREPARED ON 1.2.2019
BASED ON SITE PHOTOS
TAKEN ON 9.11.2018

實地照片 SITE PHOTOS

食肆(餐廳)
九龍紅磡紅磡(北)碼頭下層K6舖
EATING PLACE (RESTAURANT)
SHOP K6, LOWER DECK,
HUNG HOM (NORTH) FERRY PIER, HUNG HOM, KOWLOON

規劃署
PLANNING
DEPARTMENT



參考編號
REFERENCE No.
A/K9/273

圖 PLAN
A - 5