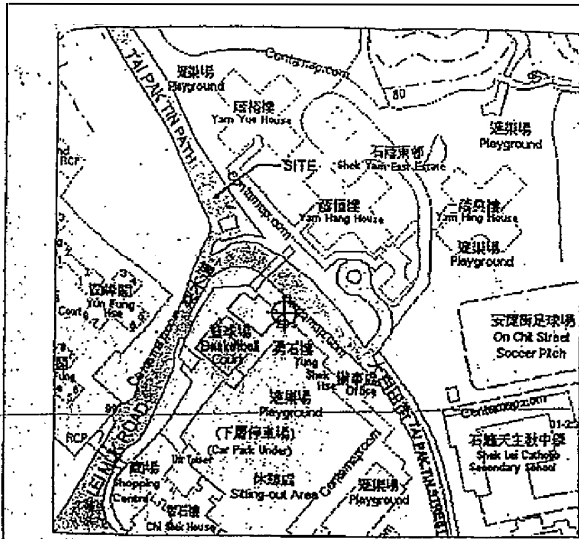
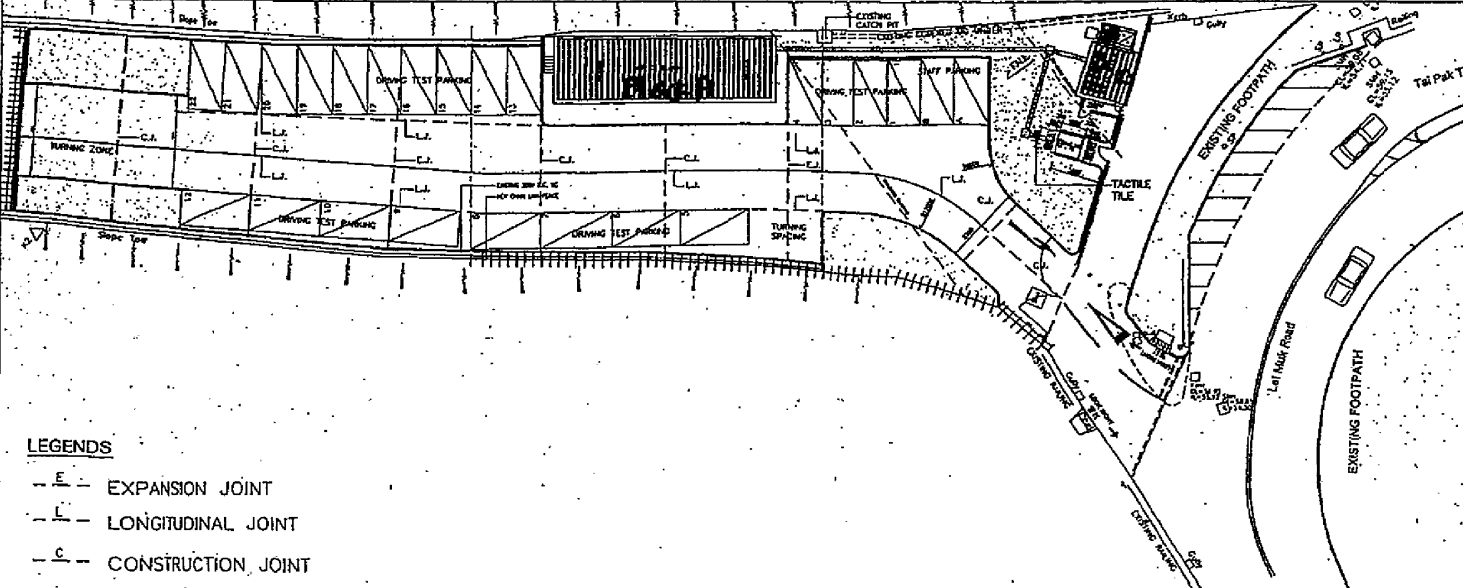


參考編號 REFERENCE No.	繪圖 DRAWING
A/KC/472	A-1

(來源：附錄 I)
(Source : Appendix I)



① BLOCK PLAN



LEGENDS

- E - EXPANSION JOINT
- L - LONGITUDINAL JOINT
- C - CONSTRUCTION JOINT

② LOCATION PLAN

(FOR CONSTRUCTION ONLY)
 THIS DRAWING, WHETHER PRINTED OR ELECTRONIC, IS THE PROPERTY OF THE CONSULTANT AND IS NOT TO BE REPRODUCED OR USED IN ANY MANNER WITHOUT THE WRITTEN PERMISSION OF THE CONSULTANT.

NO.	DATE	REVISION	INITIAL
1			

DRAWING STATUS



DESIGN & BUILD CONTRACTOR
 ALL ENGINEERING CONSULTANTS
 安業工程顧問
 ARCHITECTURAL DESIGN CONSULTANT
CANFORD
 CONSULTANTS LTD.
 STRUCTURAL DESIGN CONSULTANT
 P&P CONSULTANTS & ASSOCIATES
 THE DRAWING SHOWS THE EXISTING PROPERTY OF THE CONSULTANT AND IS NOT TO BE REPRODUCED OR USED IN ANY MANNER WITHOUT THE WRITTEN PERMISSION OF THE CONSULTANT.



CONTRACT NO. TCP071
 WORKS ORDER NO. P2285745
 CONSULTANT JOB NO. P071-151

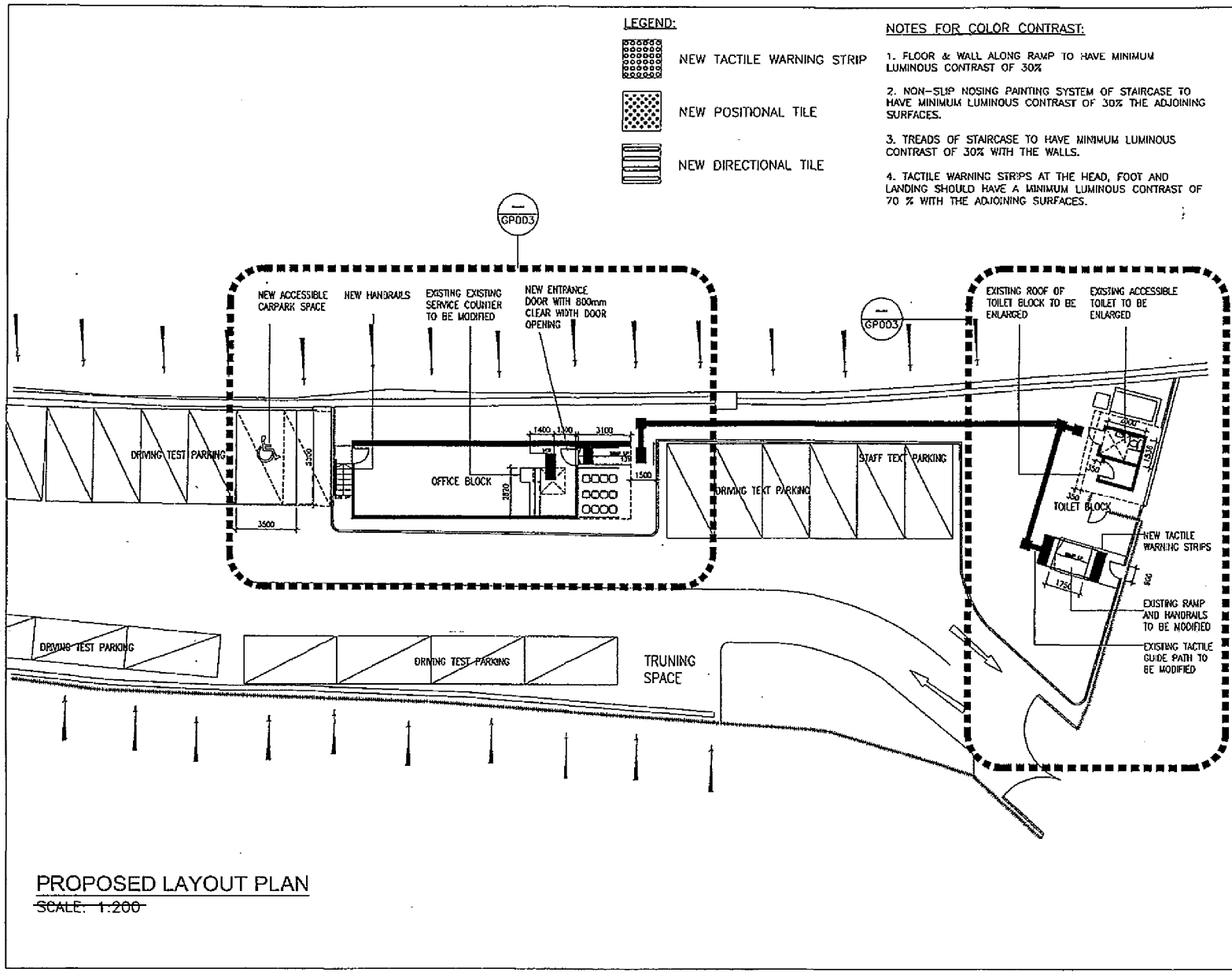
PROJECT
 CONSTRUCTION OF DRIVING TEST CENTRE AT KWAI CHUNG CIRCUMFERENTIAL ROAD (LAI HANG ROAD) KWAI CHUNG, N.T.

DRAWING TITLE
 BLOCK PLAN & LOCATION PLAN




DATE - 29.09.2007 SCALE - AS SHOWN
 DRAWN - JW CHECKED - ERC
 DRAWING NO. PB(A)/07106/REVISION
 HRB106/GP014

參考編號 REFERENCE No. A/KC/472	繪圖 DRAWING A-2
-----------------------------------	----------------------

(來源：附錄 I)
 (Source : Appendix I)



LEGEND:

-  NEW TACTILE WARNING STRIP
-  NEW POSITIONAL TILE
-  NEW DIRECTIONAL TILE

NOTES FOR COLOR CONTRAST:

1. FLOOR & WALL ALONG RAMP TO HAVE MINIMUM LUMINOUS CONTRAST OF 30%
2. NON-SLIP NOSING PAINTING SYSTEM OF STAIRCASE TO HAVE MINIMUM LUMINOUS CONTRAST OF 30% THE ADJOINING SURFACES.
3. TREADS OF STAIRCASE TO HAVE MINIMUM LUMINOUS CONTRAST OF 30% WITH THE WALLS.
4. TACTILE WARNING STRIPS AT THE HEAD, FOOT AND LANDING SHOULD HAVE A MINIMUM LUMINOUS CONTRAST OF 70 % WITH THE ADJOINING SURFACES.



Architectural Services Department
 A/D Contract No. X0091
 Contract Name: BFA UPGRADING WORKS (PHASE 2) FOR SHEK YAM DRIVING TEST CENTRE
 Design & Build Contractor: L&L Development Limited
 Project No.: 185

NOTES FOR CONSTRUCTION ONLY:
 THIS DRAWING IS FOR CONSTRUCTION ONLY. IT IS NOT TO BE USED FOR ANY OTHER PURPOSE. ANY CHANGES TO THIS DRAWING MUST BE APPROVED BY THE ARCHITECTURAL SERVICES DEPARTMENT.

DRAWING STATUS

DETAILED PROPOSAL

Rev. / Date / Description / Prepared by

Contract Job No.: X0091-185

Project Name: BFA UPGRADING WORKS (PHASE 2) FOR SHEK YAM DRIVING TEST CENTRE

Location Code: RC063-00477-00

Work Code No.:

ARCHITECTURAL MANAGER

Authorised Signatory: CHAN YING WAI, ERIC
 HEAD OF ARCHITECTURE & BUILDING SERVICES
 INDEPENDENT DESIGN CHECKER

Authorised Signatory: TSE YING KING, VICTORIA
 HEAD OF ARCHITECTURE & BUILDING SERVICES
 NEW AIRPORT LTD.

Drawing Title: PROPOSED LAYOUT PLAN

Prepared by: JS

Drawn by: JS

Checked by: ERC

Scale: 1:200

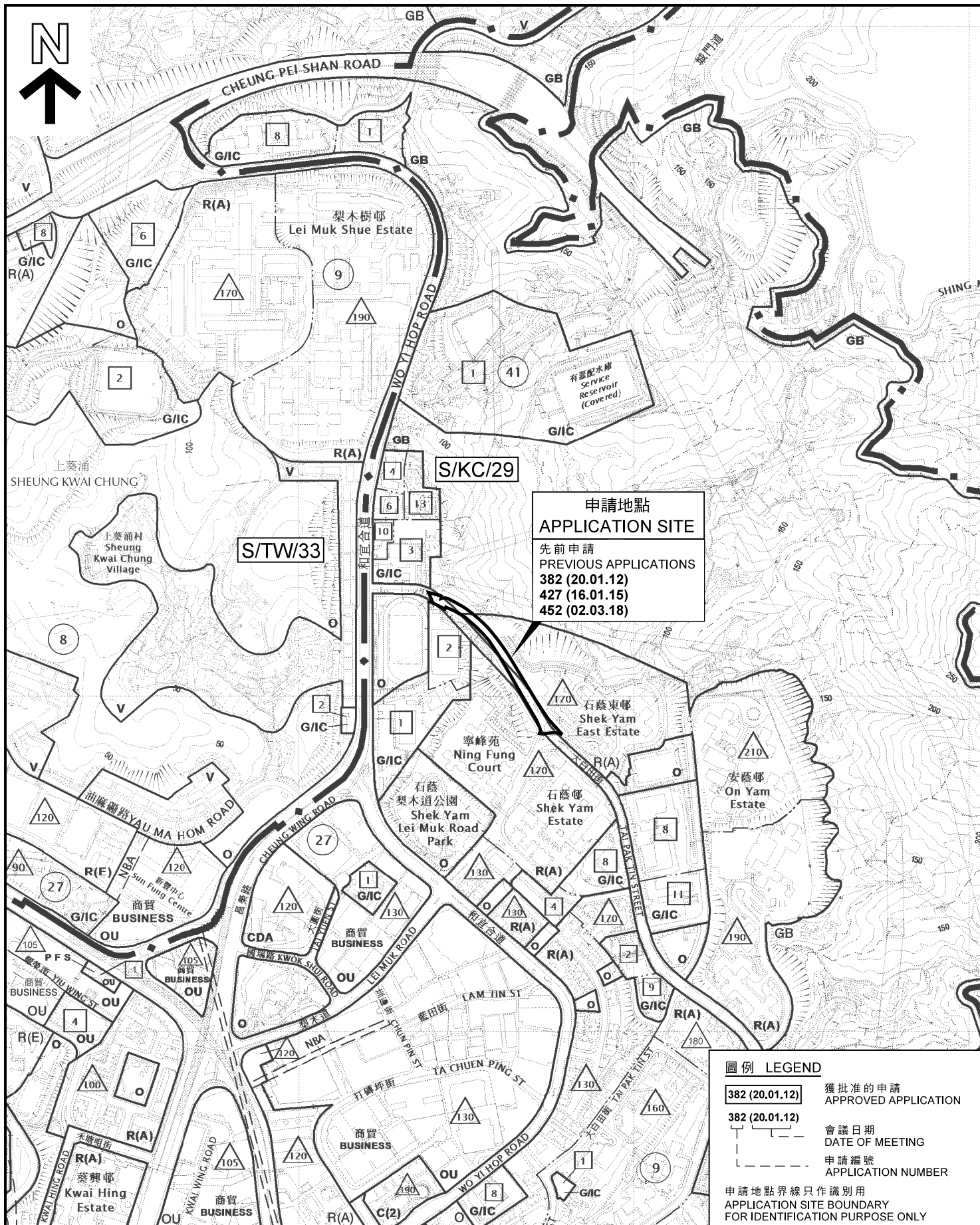
Date: 21/11/2013

Draw No: P80A1/2011/185/6002

Rev No: -

參考編號 REFERENCE No. A/KC/472
 繪圖 DRAWING A-3

(來源: 附錄 I)
 (Source: Appendix I)



申請地點
APPLICATION SITE

先前申請
PREVIOUS APPLICATIONS
382 (20.01.12)
427 (16.01.15)
452 (02.03.18)

圖例 LEGEND

382 (20.01.12) 獲批准的申請
 APPROVED APPLICATION

382 (20.01.12) 會議日期
 DATE OF MEETING

— 申請編號
 APPLICATION NUMBER

申請地點界線只作識別用
 APPLICATION SITE BOUNDARY
 FOR IDENTIFICATION PURPOSE ONLY

位置圖 LOCATION PLAN

臨時政府用途（駕駛考試中心）（為期3年）
 葵涌梨木道103號
TEMPORARY GOVERNMENT USE (DRIVING TEST CENTRE)
FOR A PERIOD OF 3 YEARS
103 LEI MUK ROAD, KWAI CHUNG

SCALE 1:7 500 比例尺
 米 100 0 100 200 300 METRES

規劃署
PLANNING
DEPARTMENT



參考編號
 REFERENCE No.
A/KC/472

圖 PLAN
A-1

本摘要圖於2021年1月21日擬備，所根據的資料為：2018年1月19日展示的分區計劃大綱圖編號 S/KC/29，以及於2017年4月11日核准的分區計劃大綱圖編號 S/TW/33

EXTRACT PLAN PREPARED ON 21.1.2021
 BASED ON OUTLINE ZONING PLANS No.
 S/KC/29 EXHIBITED ON 19.1.2018 AND
 S/TW/33 APPROVED ON 11.4.2017



圖例 LEGEND

- 申請地點 (界線只作識別用)
APPLICATION SITE (BOUNDARY FOR IDENTIFICATION PURPOSE ONLY)
- R(A)** 住宅 (甲類)
RESIDENTIAL (GROUP A)
- G/IC** 政府、機構或社區
GOVERNMENT, INSTITUTION OR COMMUNITY
- O** 休憩用地
OPEN SPACE
- GB** 綠化地帶
GREEN BELT
- 實地照片的觀景點及其高度
(在主水平基準上 172.2 米)
VIEWING POINT OF SITE PHOTO AND ITS ALTITUDE
(in 172.2 metres above Principal Datum)

平面圖 SITE PLAN

臨時政府用途 (駕駛考試中心) (為期3年)
葵涌梨木道103號
TEMPORARY GOVERNMENT USE (DRIVING TEST CENTRE)
FOR A PERIOD OF 3 YEARS
103 LEI MUK ROAD, KWAI CHUNG

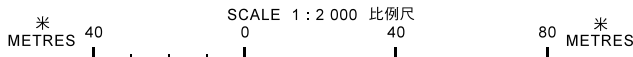
規劃署
PLANNING DEPARTMENT




參考編號
REFERENCE No.
A/KC/472

圖 **PLAN**
A-2

本摘要圖於2021年1月21日擬備，所根據的資料為測量圖編號7-SW-17A 及 B
EXTRACT PLAN PREPARED ON 21.1.2021 BASED ON SURVEY SHEETS No. 7-SW-17A AND B





圖例 LEGEND

 申請地點 (界線只作識別用)
APPLICATION SITE (BOUNDARY FOR IDENTIFICATION PURPOSE ONLY)

駕駛考試中心
DRIVING TEST CENTRE

空置土地
VACANT LAND

本圖於2021年1月21日擬備，所根據的資料為攝於2021年1月14日的實地照片
PLAN PREPARED ON 21.1.2021
BASED ON SITE PHOTOS TAKEN ON 14.1.2021


實地照片 SITE PHOTOS
臨時政府用途 (駕駛考試中心) (為期3年)
葵涌梨木道103號
TEMPORARY GOVERNMENT USE (DRIVING TEST CENTRE)
FOR A PERIOD OF 3 YEARS
103 LEI MUK ROAD, KWAI CHUNG

規劃署
PLANNING
DEPARTMENT



參考編號
REFERENCE No.
A/KC/472

圖 PLAN
A-3



石蔭東邨
SHEK YAM
EAST ESTATE

申請地點
APPLICATION SITE

圖例 LEGEND



申請地點 (界線只作識別用)
APPLICATION SITE (BOUNDARY
FOR IDENTIFICATION PURPOSE ONLY)

本圖於2021年1月21日擬備，所根據的資料為
攝於2021年1月14日的實地照片

PLAN PREPARED ON 21.1.2021
BASED ON SITE PHOTO TAKEN ON
14.1.2021

實地照片 SITE PHOTO

臨時政府用途 (駕駛考試中心) (為期3年)
葵涌梨木道103號
TEMPORARY GOVERNMENT USE (DRIVING TEST CENTRE)
FOR A PERIOD OF 3 YEARS
103 LEI MUK ROAD, KWAI CHUNG

規劃署
PLANNING
DEPARTMENT



參考編號
REFERENCE No.
A/KC/472

圖 PLAN
A-4