

Total Site Area:  
2560m<sup>2</sup>



DD109 594 RP  
DD109 595 RP  
Chi Ho Road,  
Kam Tin

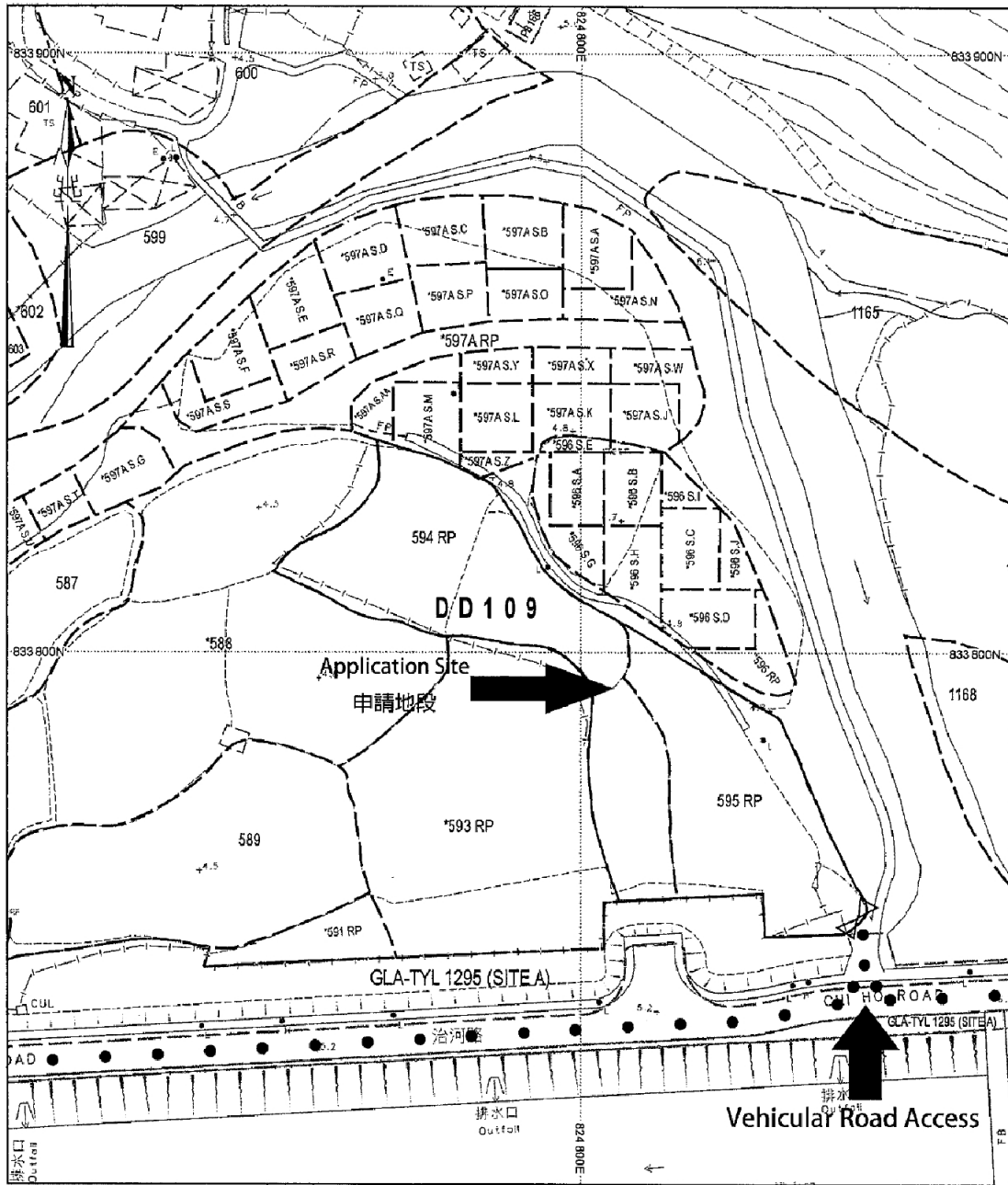
**Proposed Layout Plan**  
擬議臨時公眾停車場  
(貨櫃車除外) (為期5年)  
Proposed Temporary Public Car Park  
(Excluding Container Vehicle)  
for a Period of 5 Years

比例尺 SCALE  
1:1000

(摘錄自申請人於 9. 8. 2018 提交的進一步資料)  
(Extract from Applicant's Further  
Information Submitted on 9.8.2018)

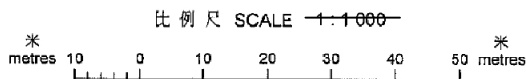
參考編號  
REFERENCE No.  
A/YL-KTN/619

繪圖 DRAWING  
A-1



Width of Chi Ho Road: 5.7m

Width of Ingress/egress: 6.5m



### Existing Vehicular Road Access

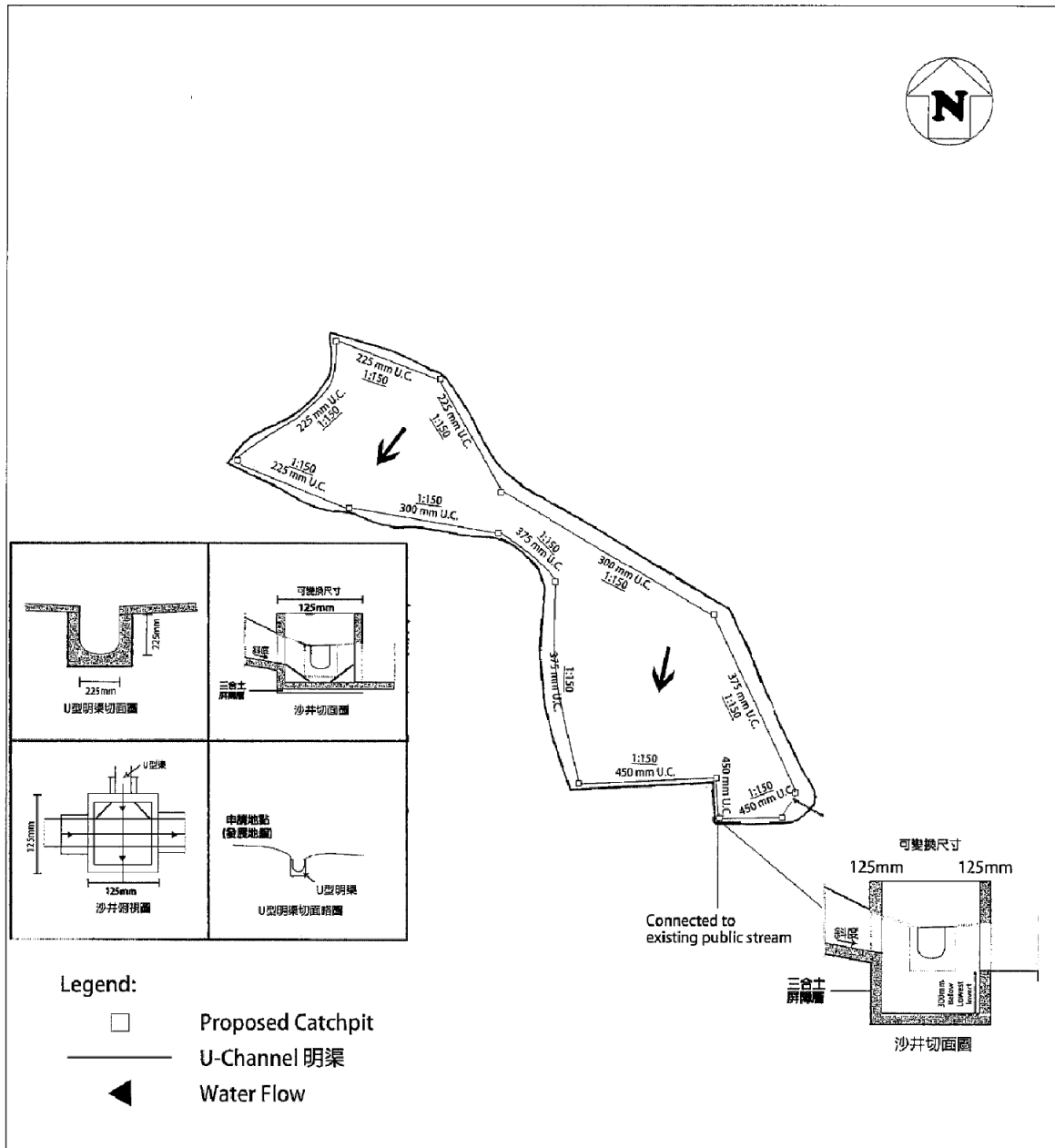
DD 109 Lot 594 RP and DD 109 Lot 595 RP

Proposed Temporary Public Vehicle Parking for Private Car and Lorry  
(Excluding Container Vehicle) for a Period of 5 Years

(摘錄自申請人於 4.7.2018 提交的申請書)  
(Extract from Applicant's  
Submission of 4.7.2018)

參考編號  
REFERENCE No.  
A/YL-KTN/619

繪圖 DRAWING  
A-2



DD109 594 RP  
DD109 595 RP  
Chi Ho Road,  
Kam Tin

**Proposed Drainage Plan**

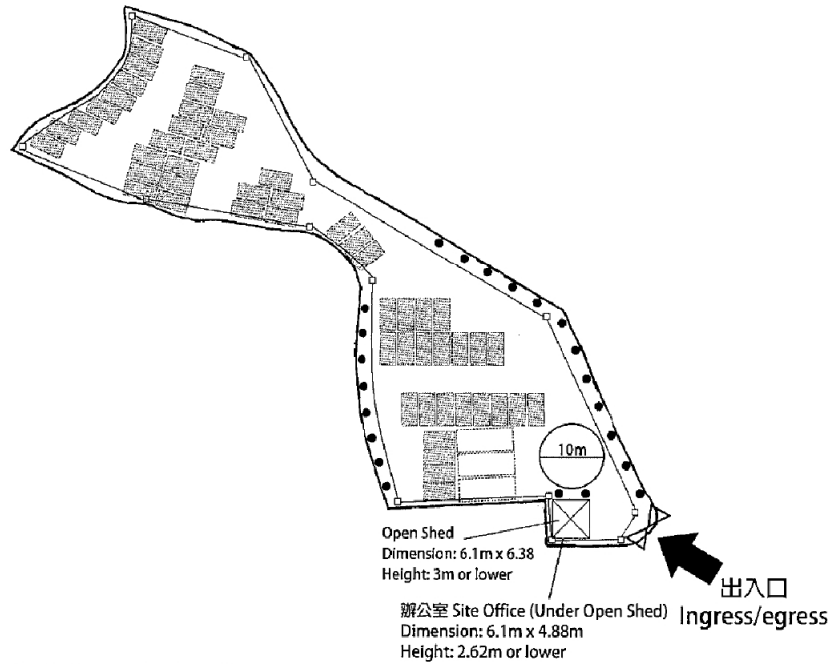
擬議臨時公眾停車場  
(貨櫃車除外) (為期5年)  
Proposed Temporary Public Car Park  
(Excluding Container Vehicle)  
for a Period of 5 Years

比例尺 SCALE  
1:1000

(摘錄自申請人於 4.7.2018 呈交的申請書)  
(Extract from Applicant's  
Submission of 4.7.2018)

參考編號  
REFERENCE No.  
A/YL-KTN/619

繪圖 DRAWING  
A-3

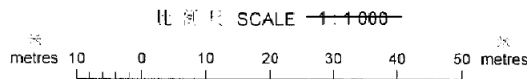


**Legend:**

- 貨車停泊位置 Lorry Parking Area
- 私家車停泊位置 Private Car Parking Area
- 調動空間 Maneuvering Space
- Proposed Ficus Microcarpa
- 露天棚子 Open Shed

	Approximate Height	Approximate Space
Proposed Ficus Microcarpa	2.75 - 3 m	4m

Unit(s): 22  
 \*Proposed Ficus Microcarpa are at-grade planting.  
 The size of the tree pit will be at least 1m x 1m with a soil depth of 1.2m



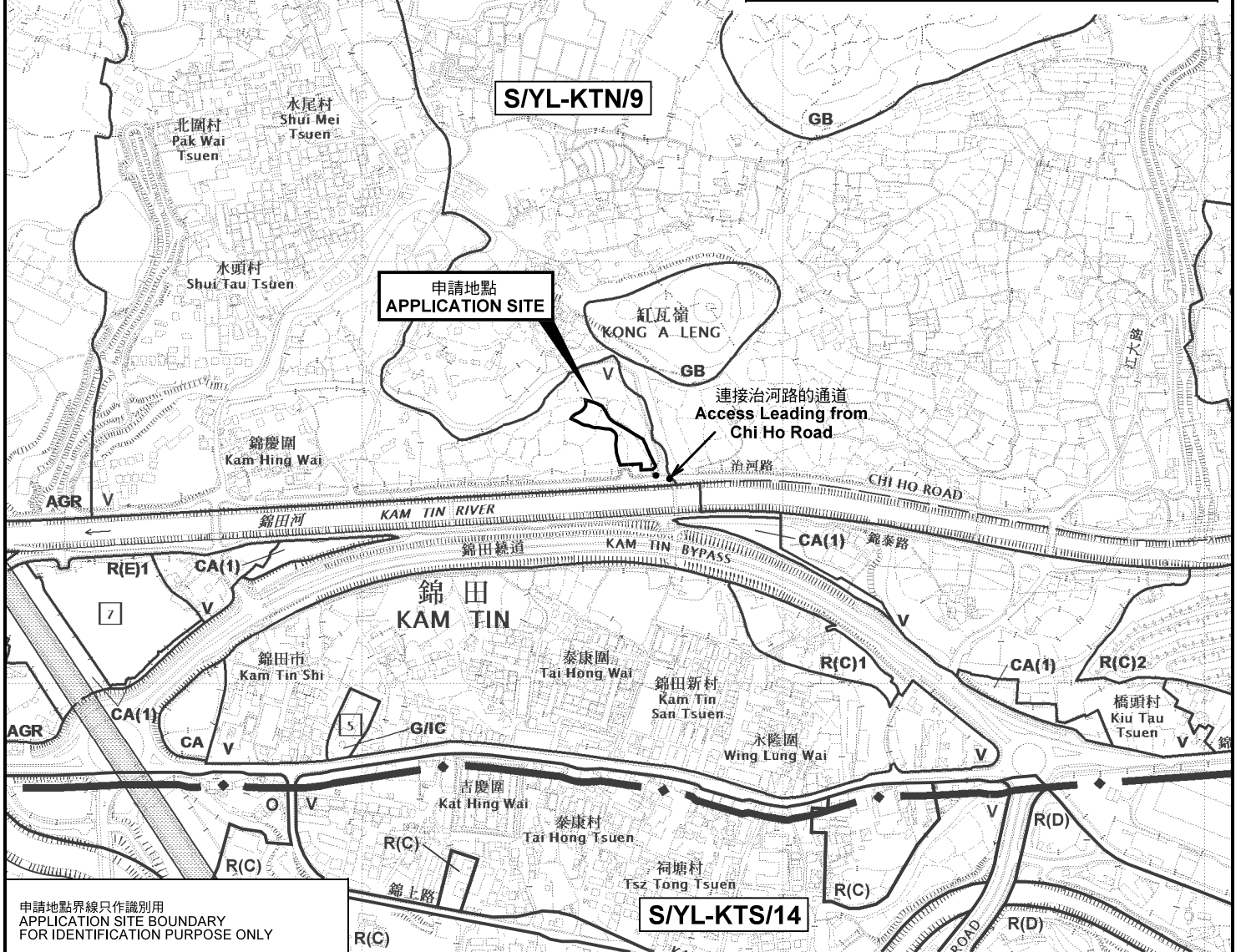
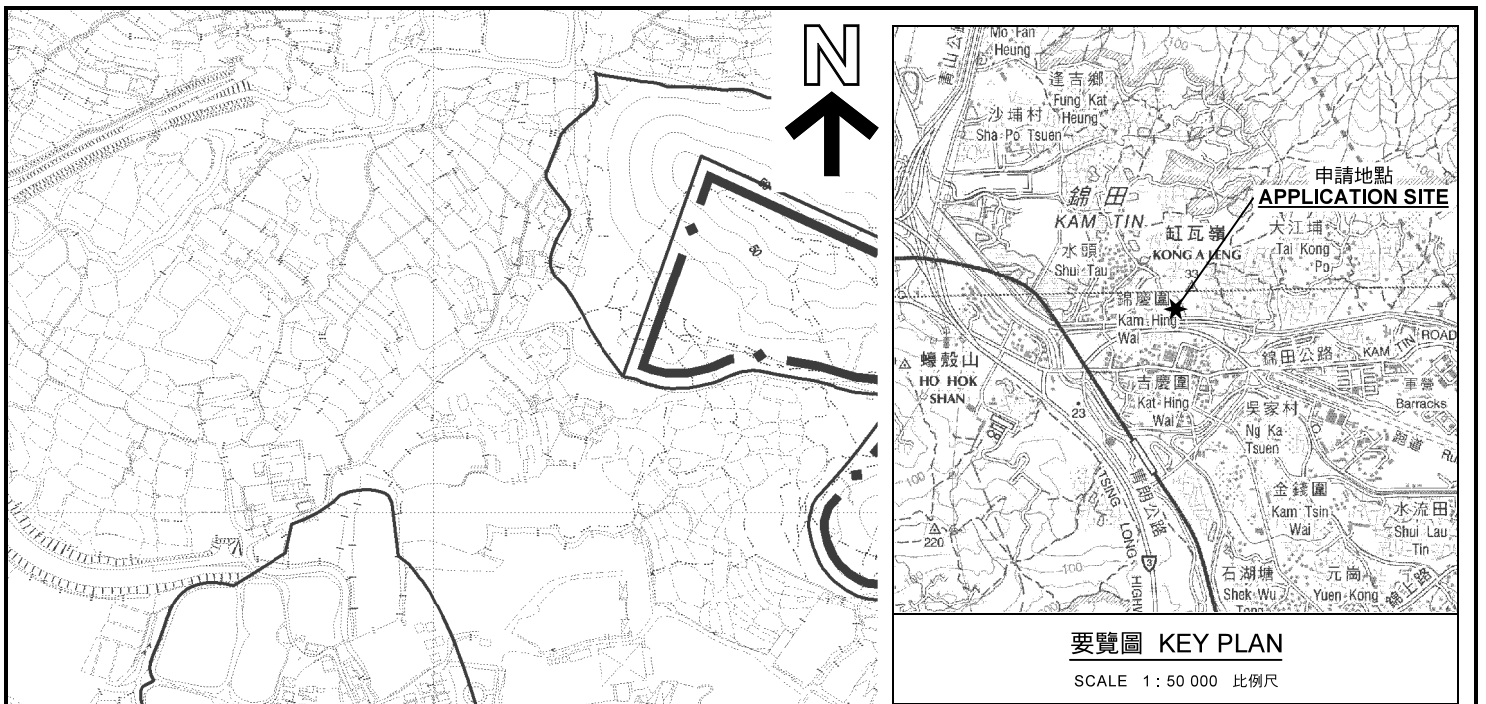
DD109 594 RP  
 DD109 595 RP  
 Chi Ho Road,  
 Kam Tin

**Proposed Landscape Plan**  
 擬議臨時公眾停車場  
 (貨櫃車除外) (為期5年)  
 Proposed Temporary Public Car Park  
 (Excluding Container Vehicle)  
 for a Period of 5 Years

比例尺 SCALE  
 1:1000

(摘錄自申請人於 4.7.2018 提交的申請書)  
 (Extract from Applicant's  
 Submission of 4.7.2018)

參考編號 REFERENCE No. A/YL-KTN/619	繪圖 DRAWING A-4
---------------------------------------	-------------------

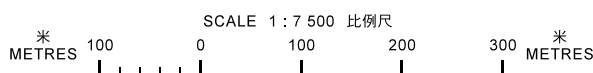


申請地點界線只作識別用  
APPLICATION SITE BOUNDARY  
FOR IDENTIFICATION PURPOSE ONLY

本摘要圖於2018年7月23日擬備，  
所根據的資料為於2014年12月2日  
核准的分區計劃大綱圖編號 S/YL-KTN/9  
EXTRACT PLAN PREPARED ON 23.7.2018  
BASED ON OUTLINE ZONING PLAN No.  
S/YL-KTN/9 APPROVED ON 2.12.2014

**位置圖 LOCATION PLAN**

擬議臨時公眾停車場(貨櫃車除外) (為期5年)  
元朗錦田治河路丈量約份第109約地段第594號餘段及第595號餘段  
PROPOSED TEMPORARY PUBLIC VEHICLE PARK  
(EXCLUDING CONTAINER VEHICLE) FOR A PERIOD OF 5 YEARS  
LOTS 594 RP AND 595 RP IN D.D. 109,  
CHI HO ROAD, KAM TIN, YUEN LONG

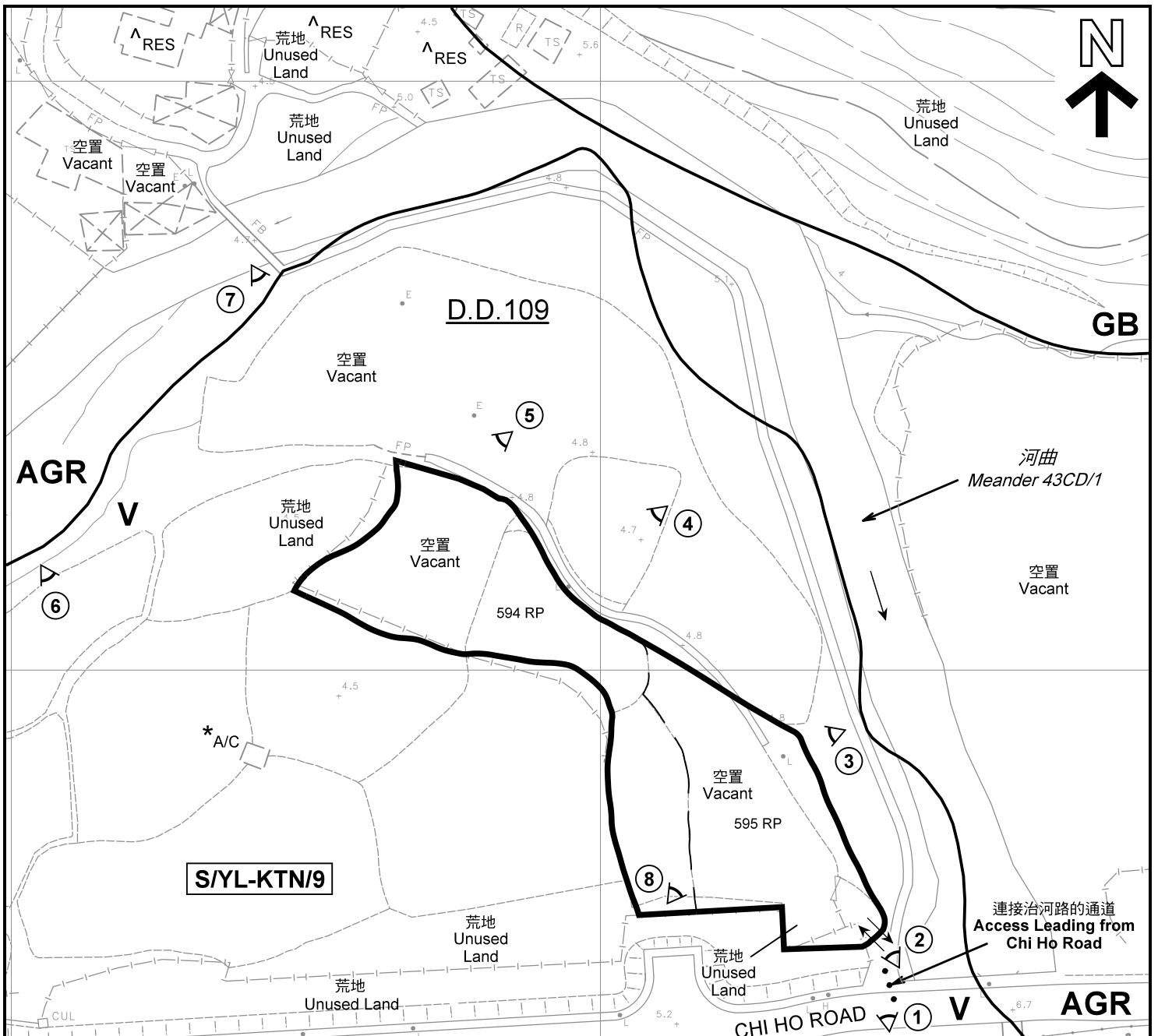


規劃署  
**PLANNING  
DEPARTMENT**



參考編號  
REFERENCE No.  
**A/YL-KTN/619**

圖 PLAN  
**A-1**



圖例 LEGEND	
	申請地點(界線只作識別用) APPLICATION SITE (BOUNDARY FOR IDENTIFICATION PURPOSE ONLY)
<b>V</b>	鄉村式發展 VILLAGE TYPE DEVELOPMENT
<b>AGR</b>	農業 AGRICULTURE
<b>GB</b>	綠化地帶 GREEN BELT
<b>RES</b>	住用構築物 RESIDENTIAL STRUCTURES
<b>A/C</b>	常耕農地 CULTIVATED AGRICULTURAL LAND
	實地照片的觀景點 VIEWING POINT OF SITE PHOTO
	入口/出口 INGRESS / EGRESS

- 註釋 Notes :
- 2018年7月13日勘測的土地用途  
Land uses shown on this plan are in accordance with the land use survey conducted by the Planning Department on 13.7.2018
  - \* 土地用途跟1992年2月20日勘測的土地用途一致  
Indicates that the use is the same as that revealed by the land use survey conducted by the Planning Department on 20.2.1992
  - ^ 土地用途跟1992年2月20日勘測的土地用途有別  
Indicates that the use is different from that revealed by the land use survey conducted by the Planning Department on 20.2.1992

本摘要圖於2018年8月2日擬備，所根據的資料為測量圖編號 6-NE-7C 及 6-NE-7D  
EXTRACT PLAN PREPARED ON 2.8.2018  
BASED ON SURVEY SHEETS No. 6-NE-7C & 6-NE-7D


**平面圖 SITE PLAN**

擬議臨時公眾停車場(貨櫃車除外) (為期5年)  
元朗錦田治河路丈量約份第109約地段第594號餘段及第595號餘段  
PROPOSED TEMPORARY PUBLIC VEHICLE PARK  
(EXCLUDING CONTAINER VEHICLE) FOR A PERIOD OF 5 YEARS  
LOTS 594 RP AND 595 RP IN D.D. 109,  
CHI HO ROAD, KAM TIN, YUEN LONG

SCALE 1 : 1 000 比例尺

米 METRES 20 0 20 40 米 METRES

**規劃署  
PLANNING  
DEPARTMENT**



參考編號  
REFERENCE No.  
**A/YL-KTN/619**

圖 PLAN  
**A-2**



圖例 LEGEND



申請地點(界線只作識別用)  
APPLICATION SITE  
(BOUNDARY FOR IDENTIFICATION  
PURPOSE ONLY)

本摘要圖於2018年7月24日擬備，所根據的資料為地政總署於2018年1月3日拍得的航攝照片編號 E032417C  
EXTRACT PLAN PREPARED ON 24.7.2018  
BASED ON AERIAL PHOTO No.  
E032417C TAKEN ON 3.1.2018  
BY LANDS DEPARTMENT

航攝照片 AERIAL PHOTO

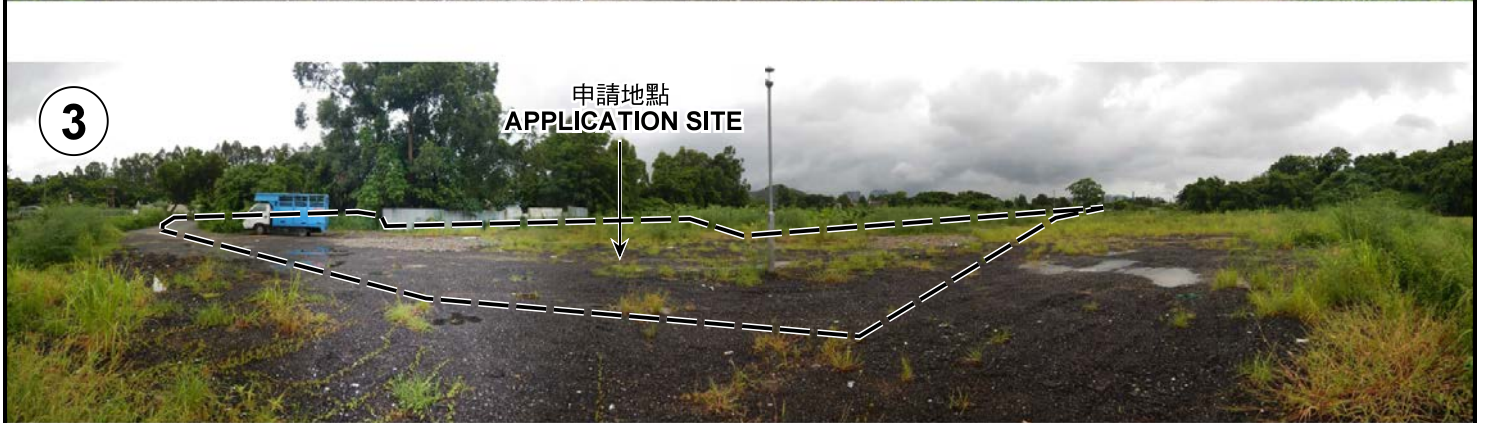
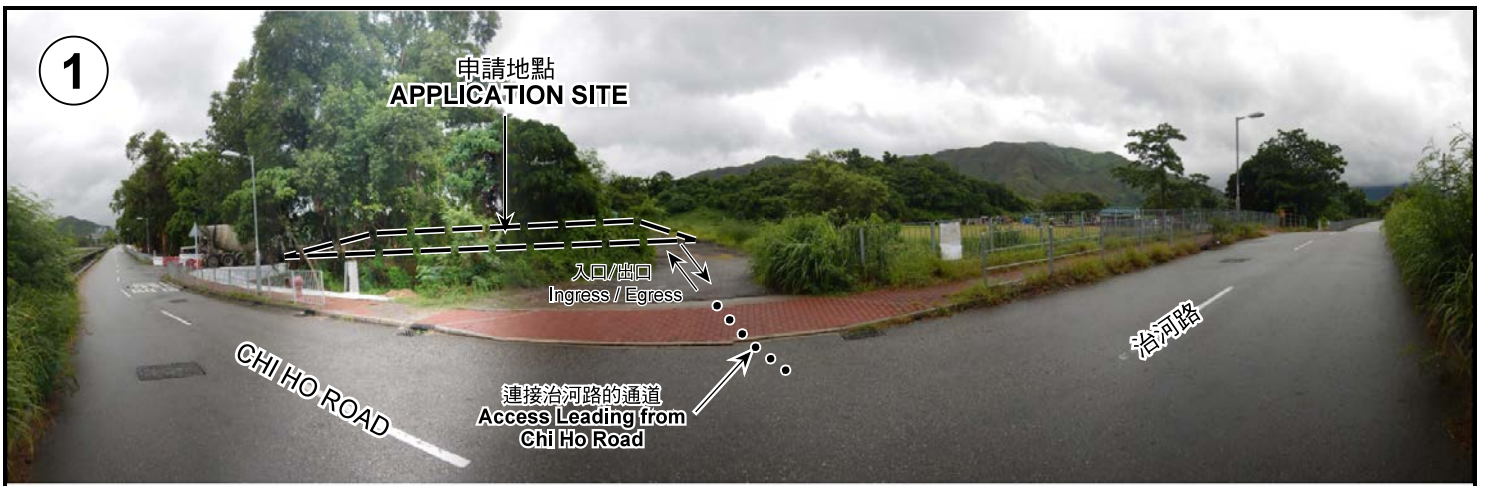
擬議臨時公眾停車場(貨櫃車除外) (為期5年)  
元朗錦田治河路丈量約份第109約地段第594號餘段及第595號餘段  
PROPOSED TEMPORARY PUBLIC VEHICLE PARK  
(EXCLUDING CONTAINER VEHICLE) FOR A PERIOD OF 5 YEARS  
LOTS 594 RP AND 595 RP IN D.D. 109,  
CHI HO ROAD, KAM TIN, YUEN LONG

規劃署  
PLANNING  
DEPARTMENT



參考編號  
REFERENCE No.  
A/YL-KTN/619

圖 PLAN  
A-3



申請地點界線只作識別用 APPLICATION SITE BOUNDARY FOR IDENTIFICATION PURPOSE ONLY

本圖於2018年7月27日擬備，所根據的資料為攝於2018年7月13日的實地照片  
 PLAN PREPARED ON 27.7.2018  
 BASED ON SITE PHOTOS  
 TAKEN ON 13.7.2018

### 實地照片 SITE PHOTOS

擬議臨時公眾停車場(貨櫃車除外) (為期5年)  
 元朗錦田治河路丈量約份第109約地段第594號餘段及第595號餘段  
 PROPOSED TEMPORARY PUBLIC VEHICLE PARK  
 (EXCLUDING CONTAINER VEHICLE) FOR A PERIOD OF 5 YEARS  
 LOTS 594 RP AND 595 RP IN D.D. 109,  
 CHI HO ROAD, KAM TIN, YUEN LONG

規劃署  
 PLANNING  
 DEPARTMENT



參考編號  
 REFERENCE No.  
 A/YL-KTN/619

圖 PLAN  
 A-4a





申請地點界線只作識別用 APPLICATION SITE BOUNDARY FOR IDENTIFICATION PURPOSE ONLY

**實地照片 SITE PHOTOS**

擬議臨時公眾停車場(貨櫃車除外) (為期5年)  
元朗錦田治河路丈量約份第109約地段第594號餘段及第595號餘段  
PROPOSED TEMPORARY PUBLIC VEHICLE PARK  
(EXCLUDING CONTAINER VEHICLE) FOR A PERIOD OF 5 YEARS  
LOTS 594 RP AND 595 RP IN D.D. 109,  
CHI HO ROAD, KAM TIN, YUEN LONG

規劃署  
**PLANNING  
DEPARTMENT**



本圖於2018年7月27日擬備，所根據的資料為攝於2018年7月13日的實地照片  
PLAN PREPARED ON 27.7.2018  
BASED ON SITE PHOTOS  
TAKEN ON 13.7.2018

參考編號  
REFERENCE No.  
A/YL-KTN/619

圖 PLAN  
A-4b