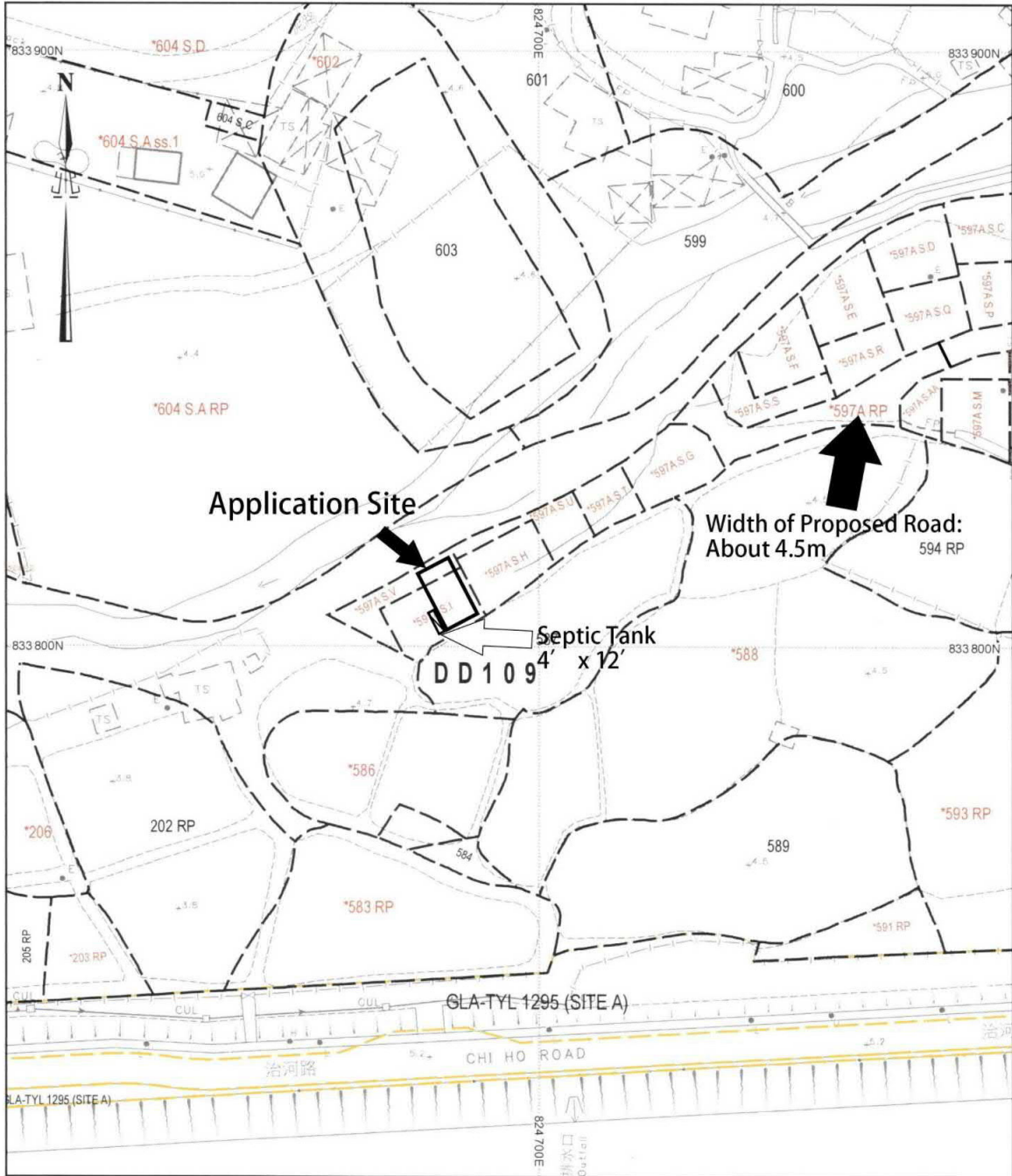


地段索引圖 LOT INDEX PLAN



地政總署測繪處 Survey and Mapping Office, Lands Department



Locality : YUEN LONG
 Lot Index Plan No. : YL0892052018
 District Survey Office : Yuen Long
 Date : 17-May-2018
 Reference No. : 6-NE-7C.6-NE-7D

香港特別行政區政府 — 版權所有
 © Copyright reserved - Hong Kong SAR Government
 SMO-P01 20180517162431 10

免責聲明

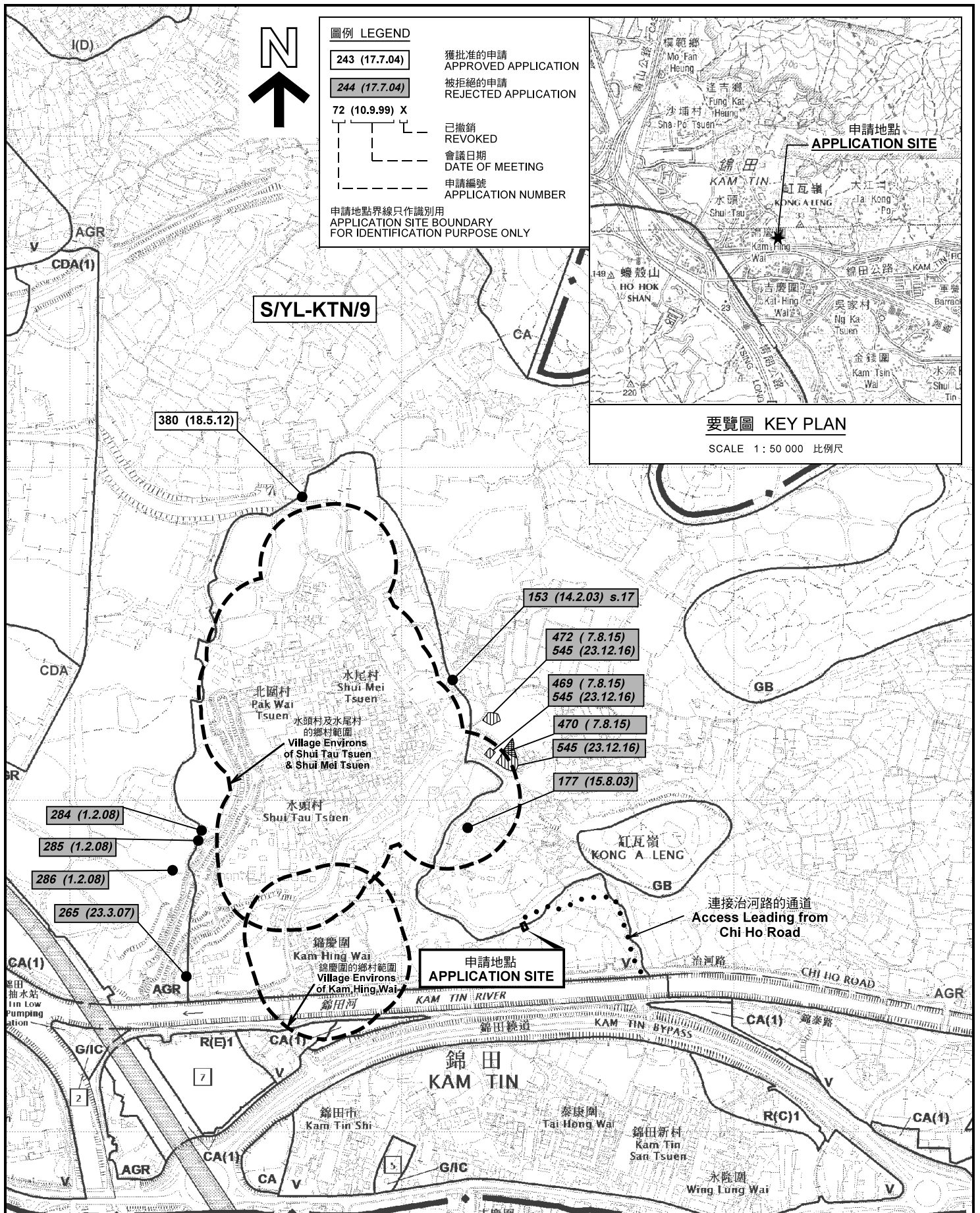
本圖則乃地段索引圖的複本，顯示地段界線的大概位置，包括根據政府撥地、臨時政府撥地、短期租約及政府土地租用牌照而臨時佔用土地的位置。臨時佔用土地的情況可憑藉短期通知出現或終止，因此應向有關的分區地政專員核證。本圖則所示的資料必須透過實地測量予以核實。當有更佳或新的地界證據時，地段索引圖可能會被修訂而無須事先通知。

Disclaimer

This plan is a copy of the lot index plan showing the approximate location of lot boundaries, including the temporary occupation of land under Government Land Allocations, Temporary Government Land Allocations, Short Term Tenancies and Government Land Licences. The temporary occupation of land may be created or terminated at short notice and should be confirmed with the District Lands Officer. The information shown on this plan MUST be verified by field survey. The lot index plan may be revised without prior notification as better or new boundary evidence becomes available.

(摘錄自申請人於 28. 8. 2018 呈交的補充規劃書)
 (Extract from Applicant's Supplementary
 Planning Statement of 28.8.2018)

參考編號 REFERENCE No. A/YL-KTN/627	繪圖 DRAWING A-1
---------------------------------------	-------------------



圖例 LEGEND

- 243 (17.7.04) 獲批准的申請
APPROVED APPLICATION
- 244 (17.7.04) 被拒絕的申請
REJECTED APPLICATION
- 72 (10.9.99) X 已撤銷
REVOKED
- - - 會議日期
DATE OF MEETING
- - - 申請編號
APPLICATION NUMBER

申請地點界線只作識別用
APPLICATION SITE BOUNDARY
FOR IDENTIFICATION PURPOSE ONLY

要覽圖 KEY PLAN

SCALE 1 : 50 000 比例尺

本摘要圖於2018年10月15日擬備，
所根據的資料為於2014年12月2日
核准的分區計劃大綱圖編號 S/YL-KTN/9
EXTRACT PLAN PREPARED ON 15.10.2018
BASED ON OUTLINE ZONING PLAN No.
S/YL-KTN/9 APPROVED ON 2.12.2014

位置圖及同類申請 LOCATION PLAN WITH SIMILAR APPLICATIONS

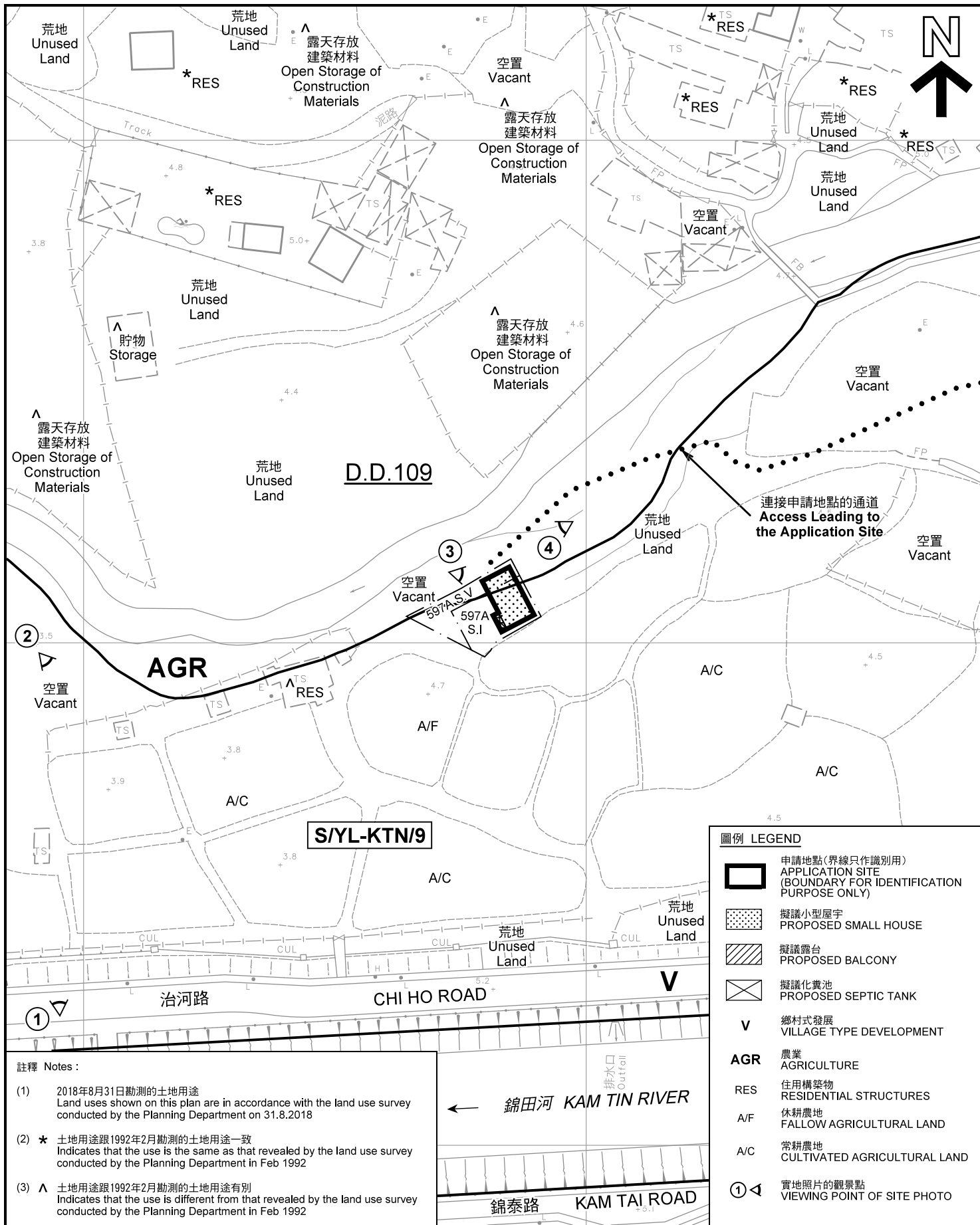
擬議屋宇(新界豁免管制屋宇 - 小型屋宇)
元朗錦田治河路水頭村丈量約份第109約地段
第597A號1分段(部分)及第597A號V分段(部分)
PROPOSED HOUSE
(NEW TERRITORIES EXEMPTED HOUSE - SMALL HOUSE)
LOTS 597A S.I (PART) AND 597A S.V (PART) IN D.D. 109,
SHUI TAU TSUEN, CHI HO ROAD, KAM TIN, YUEN LONG

SCALE 1 : 7 500 比例尺

規劃署
PLANNING
DEPARTMENT

參考編號
REFERENCE No.
A/YL-KTN/627

圖 PLAN
A-1



圖例 LEGEND	
	申請地點(界線只作識別用) APPLICATION SITE (BOUNDARY FOR IDENTIFICATION PURPOSE ONLY)
	擬議小型屋宇 PROPOSED SMALL HOUSE
	擬議露台 PROPOSED BALCONY
	擬議化糞池 PROPOSED SEPTIC TANK
	鄉村式發展 VILLAGE TYPE DEVELOPMENT
AGR	農業 AGRICULTURE
RES	住用構築物 RESIDENTIAL STRUCTURES
A/F	休耕農地 FALLOW AGRICULTURAL LAND
A/C	常耕農地 CULTIVATED AGRICULTURAL LAND
	實地照片的觀景點 VIEWING POINT OF SITE PHOTO

註釋 Notes :

- (1) 2018年8月31日勘測的土地用途
Land uses shown on this plan are in accordance with the land use survey conducted by the Planning Department on 31.8.2018
- (2) * 土地用途跟1992年2月勘測的土地用途一致
Indicates that the use is the same as that revealed by the land use survey conducted by the Planning Department in Feb 1992
- (3) ^ 土地用途跟1992年2月勘測的土地用途有別
Indicates that the use is different from that revealed by the land use survey conducted by the Planning Department in Feb 1992

平面圖 SITE PLAN

擬議屋宇(新界豁免管制屋宇 - 小型屋宇)
元朗錦田治河路水頭村丈量約份第109約地段
第597A號I分段(部分)及第597A號V分段(部分)
PROPOSED HOUSE
(NEW TERRITORIES EXEMPTED HOUSE - SMALL HOUSE)
LOTS 597A S.I (PART) AND 597A S.V (PART) IN D.D. 109,
SHUI TAU TSUEN, CHI HO ROAD, KAM TIN, YUEN LONG

SCALE 1 : 1 000 比例尺



本摘要圖於2018年9月26日擬備，所根據的資料為測量圖編號 6-NE-7C 及 6-NE-7D
EXTRACT PLAN PREPARED ON 26.9.2018
BASED ON SURVEY SHEETS No.
6-NE-7C & 6-NE-7D

規劃署
PLANNING
DEPARTMENT



參考編號
REFERENCE No.
A/YL-KTN/627

圖 PLAN
A-2



圖例 LEGEND

 申請地點(界線只作識別用)
APPLICATION SITE
(BOUNDARY FOR IDENTIFICATION
PURPOSE ONLY)

本摘要圖於2018年9月27日擬備，所根據的資料為地政總署於2018年1月3日拍得的航攝照片編號 E032417C
EXTRACT PLAN PREPARED ON 27.9.2018
BASED ON AERIAL PHOTO No.
E032417C TAKEN ON 3.1.2018
BY LANDS DEPARTMENT

航攝照片 AERIAL PHOTO

擬議屋宇(新界豁免管制屋宇 - 小型屋宇)
元朗錦田治河路水頭村丈量約份第109約地段
第597A號I分段(部分)及第597A號V分段(部分)
PROPOSED HOUSE
(NEW TERRITORIES EXEMPTED HOUSE - SMALL HOUSE)
LOTS 597A S.I (PART) AND 597A S.V (PART) IN D.D. 109,
SHUI TAU TSUEN, CHI HO ROAD, KAM TIN, YUEN LONG

規劃署
PLANNING
DEPARTMENT



參考編號
REFERENCE No.
A/YL-KTN/627

圖 PLAN
A-3



申請地點界線只作識別用 APPLICATION SITE BOUNDARY FOR IDENTIFICATION PURPOSE ONLY

實地照片 SITE PHOTOS

擬議屋宇(新界豁免管制屋宇 - 小型屋宇)
元朗錦田治河路水頭村丈量約份第109約地段
第597A號I分段(部分)及第597A號V分段(部分)

PROPOSED HOUSE
(NEW TERRITORIES EXEMPTED HOUSE - SMALL HOUSE)
LOTS 597A S.I (PART) AND 597A S.V (PART) IN D.D. 109,
SHUI TAU TSUEN, CHI HO ROAD, KAM TIN, YUEN LONG

規劃署
PLANNING
DEPARTMENT



本圖於2018年10月3日擬備，所根據的資料為攝於2018年8月31日的實地照片
PLAN PREPARED ON 3.10.2018
BASED ON SITE PHOTOS
TAKEN ON 31.8.2018

參考編號
REFERENCE No.
A/YL-KTN/627

圖 PLAN
A-4