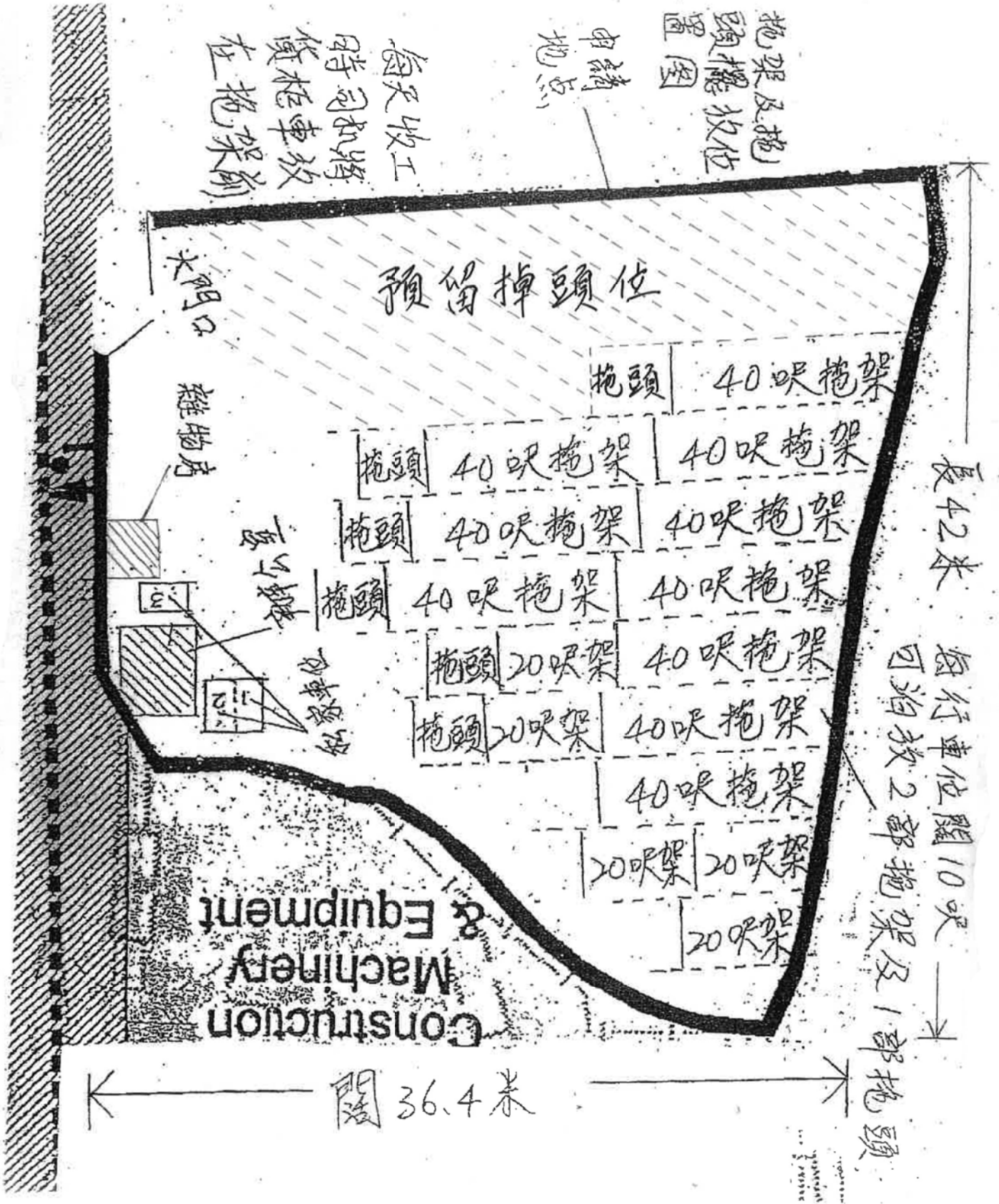
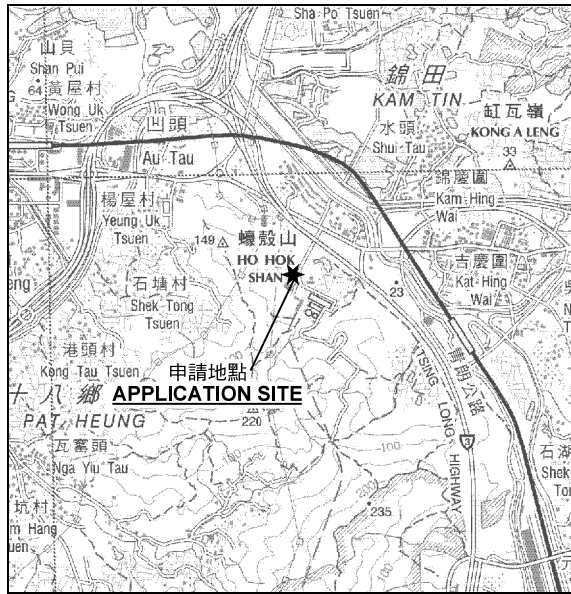
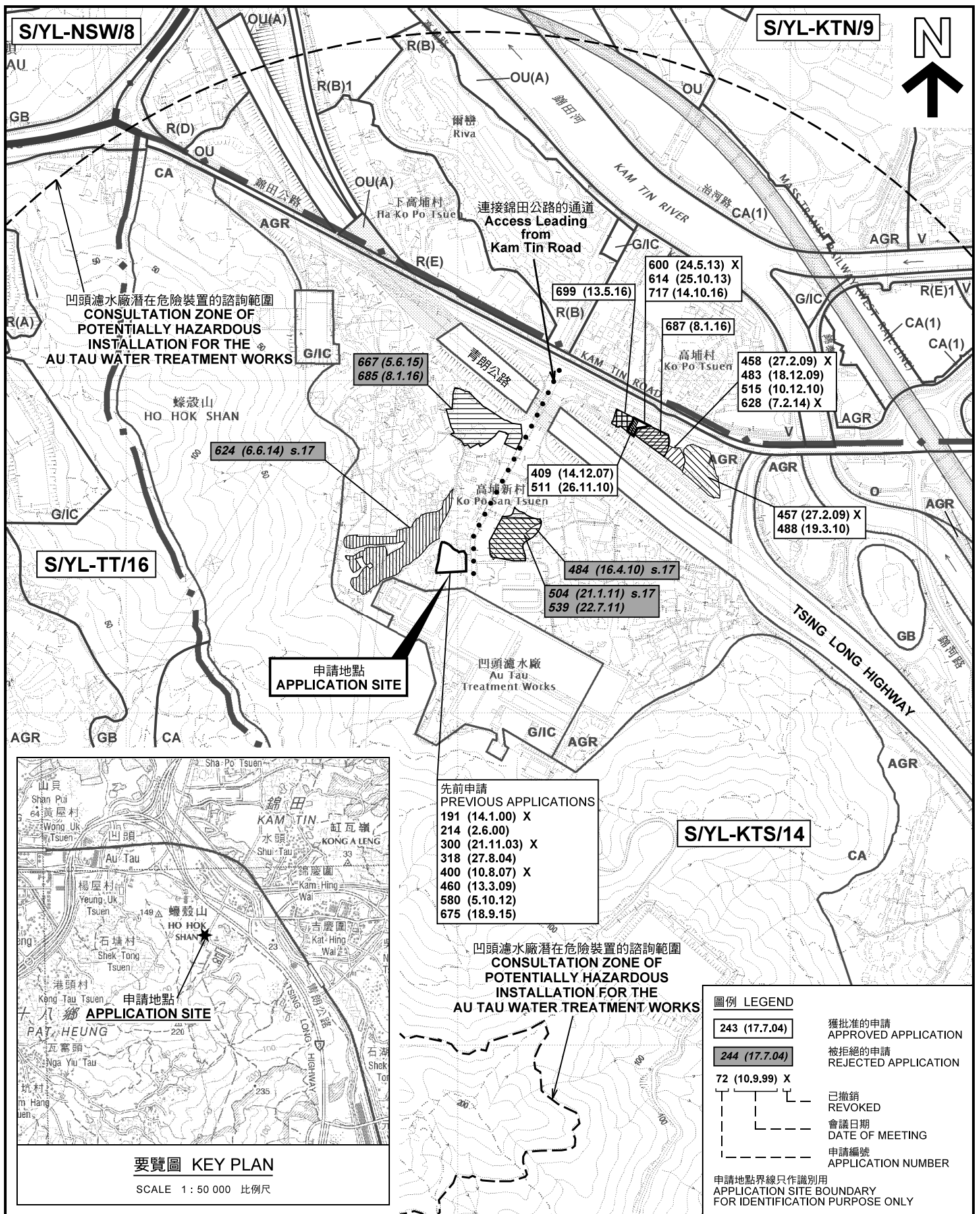


拖架及拖頭擺位圖

申請地點

每天收工時司機將貨櫃車放在拖架前





要覽圖 KEY PLAN

SCALE 1 : 50 000 比例尺

先前申請
PREVIOUS APPLICATIONS

191	(14.1.00)	X
214	(2.6.00)	
300	(21.11.03)	X
318	(27.8.04)	
400	(10.8.07)	X
460	(13.3.09)	
580	(5.10.12)	
675	(18.9.15)	

凹頭濾水廠潛在危險裝置的諮詢範圍
CONSULTATION ZONE OF POTENTIALLY HAZARDOUS INSTALLATION FOR THE AU TAU WATER TREATMENT WORKS

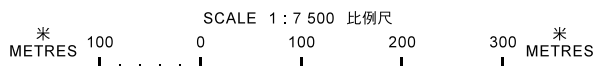
圖例 LEGEND

243 (17.7.04)	獲批准的申請 APPROVED APPLICATION
244 (17.7.04)	被拒絕的申請 REJECTED APPLICATION
72 (10.9.99) X	已撤銷 REVOKED
---	會議日期 DATE OF MEETING
---	申請編號 APPLICATION NUMBER

申請地點界線只作識別用
APPLICATION SITE BOUNDARY FOR IDENTIFICATION PURPOSE ONLY

位置圖及同類申請 LOCATION PLAN WITH SIMILAR APPLICATIONS

臨時「露天存放車輛及貨櫃車拖架/拖頭停放場」用途
的規劃許可續期（為期3年）
元朗錦田高埔新村丈量約份第103約地段第617號餘段及618號餘段
RENEWAL OF PLANNING APPROVAL FOR
TEMPORARY "OPEN STORAGE OF VEHICLES AND CONTAINER
TRAILERS/ TRACTORS PARK" FOR A PERIOD OF 3 YEARS
LOTS 617 RP AND 618 RP IN D.D. 103,
KO PO SAN TSUEN, KAM TIN, YUEN LONG



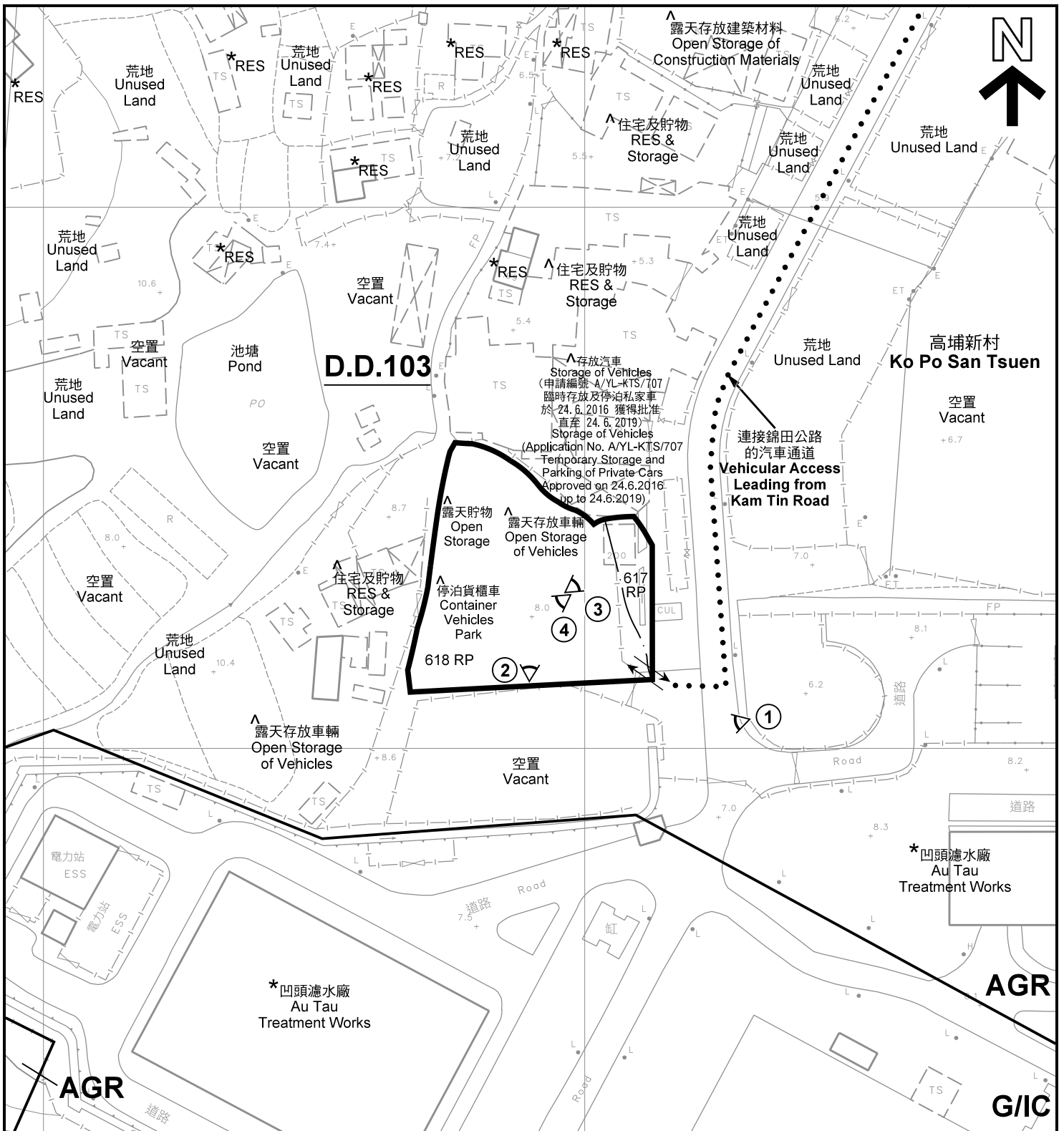
本摘要圖於2018年8月7日擬備，
所根據的資料為於2017年11月3日
展示的分區計劃大綱圖編號 S/YL-KTS/14
EXTRACT PLAN PREPARED ON 7.8.2018
BASED ON OUTLINE ZONING PLAN No.
S/YL-KTS/14 EXHIBITED ON 3.11.2017

規劃署
PLANNING
DEPARTMENT



參考編號
REFERENCE No.
A/YL-KTS/793

圖 PLAN
A-1



註釋 Notes :

- (1) 2018年7月6日勘測的土地用途
Land uses shown on this plan are in accordance with the land use survey conducted by the Planning Department on 6.7.2018
- (2) * 土地用途跟1993年10月勘測的土地用途一致
Indicates that the use is the same as that revealed by the land use survey conducted by the Planning Department in Oct 1993
- (3) ^ 土地用途跟1993年10月勘測的土地用途有別
Indicates that the use is different from that revealed by the land use survey conducted by the Planning Department in Oct 1993

圖例 LEGEND

- 申請地點(界線只作識別用)
APPLICATION SITE (BOUNDARY FOR IDENTIFICATION PURPOSE ONLY)
- G/IC** 政府、機構或社區
GOVERNMENT, INSTITUTION OR COMMUNITY
- AGR** 農業
AGRICULTURE
- RES** 住用構築物
RESIDENTIAL STRUCTURES
- 實地照片的觀景點
VIEWING POINT OF SITE PHOTO
- 入口/出口
INGRESS / EGRESS

平面圖 SITE PLAN

臨時「露天存放車輛及貨櫃車拖架/拖頭停放場」用途
的規劃許可續期(為期3年)
元朗錦田高埔新村丈量約份第103約地段第617號餘段及618號餘段
RENEWAL OF PLANNING APPROVAL FOR
TEMPORARY "OPEN STORAGE OF VEHICLES AND CONTAINER
TRAILERS/ TRACTORS PARK" FOR A PERIOD OF 3 YEARS
LOTS 617 RP AND 618 RP IN D.D. 103,
KO PO SAN TSUEN, KAM TIN, YUEN LONG

SCALE 1 : 1 000 比例尺

米 20 0 20 40 米
METRES

規劃署
PLANNING
DEPARTMENT



參考編號
REFERENCE No.
A/YL-KTS/793

圖 PLAN
A-2



圖例 LEGEND



申請地點(界線只作識別用)
APPLICATION SITE
(BOUNDARY FOR IDENTIFICATION
PURPOSE ONLY)

本摘要圖於2018年8月7日擬備，所根據的資料為地政總署於2018年3月13日拍得的航攝照片編號 E035770C
EXTRACT PLAN PREPARED ON 7.8.2018
BASED ON AERIAL PHOTO No.
E035770C TAKEN ON 13.3.2018
BY LANDS DEPARTMENT

航攝照片 AERIAL PHOTO

臨時「露天存放車輛及貨櫃車拖架／拖頭停放場」用途
的規劃許可續期(為期3年)
元朗錦田高埔新村丈量約份第103約地段第617號餘段及618號餘段
RENEWAL OF PLANNING APPROVAL FOR
TEMPORARY "OPEN STORAGE OF VEHICLES AND CONTAINER
TRAILERS/ TRACTORS PARK" FOR A PERIOD OF 3 YEARS
LOTS 617 RP AND 618 RP IN D.D. 103,
KO PO SAN TSUEN, KAM TIN, YUEN LONG

規劃署
PLANNING
DEPARTMENT



參考編號
REFERENCE No.
A/YL-KTS/793

圖 PLAN
A-3

1



2



3



4



申請地點界線只作識別用 APPLICATION SITE BOUNDARY FOR IDENTIFICATION PURPOSE ONLY

實地照片 SITE PHOTOS

臨時「露天存放車輛及貨櫃車拖架／拖頭停放場」用途
 的規劃許可續期（為期3年）
 元朗錦田高埔新村丈量約份第103約地段第617號餘段及618號餘段
 RENEWAL OF PLANNING APPROVAL FOR
 TEMPORARY "OPEN STORAGE OF VEHICLES AND CONTAINER
 TRAILERS/ TRACTORS PARK" FOR A PERIOD OF 3 YEARS
 LOTS 617 RP AND 618 RP IN D.D. 103,
 KO PO SAN TSUEN, KAM TIN, YUEN LONG

規劃署
 PLANNING
 DEPARTMENT



參考編號
 REFERENCE No.
 A/YL-KTS/793

圖 PLAN
 A-4

本圖於2018年8月7日擬備，所根據的資料為攝於2018年7月6日的實地照片
 PLAN PREPARED ON 7.8.2018
 BASED ON SITE PHOTOS
 TAKEN ON 6.7.2018