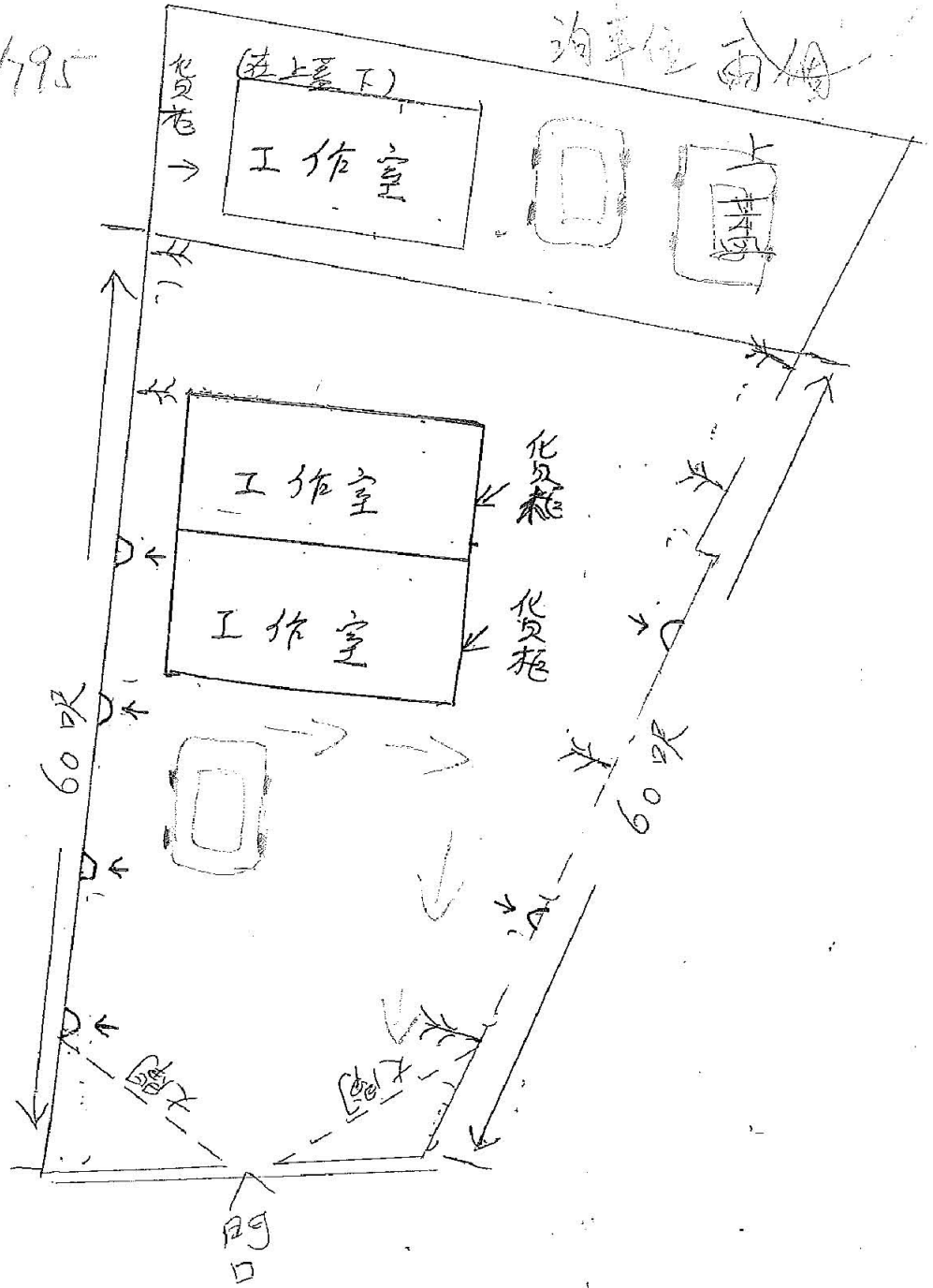


檔案編號

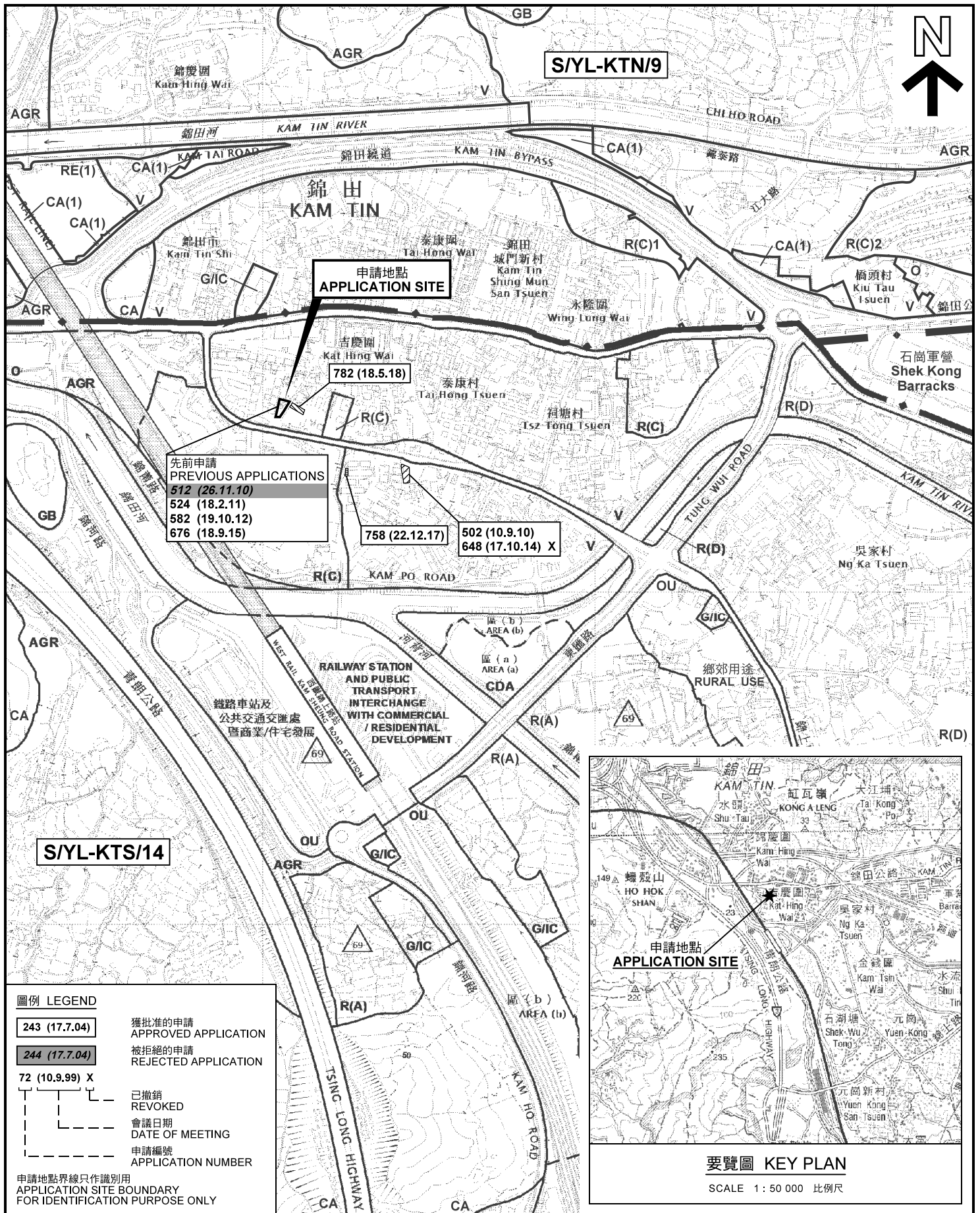
A/YL-KTS/795



(摘錄自申請人於25.8.2018呈交的進一步資料)
(Extract from Applicant's Further
Information Submitted on 25.8.2018)

參考編號
REFERENCE No.
A/YL-KTS/795

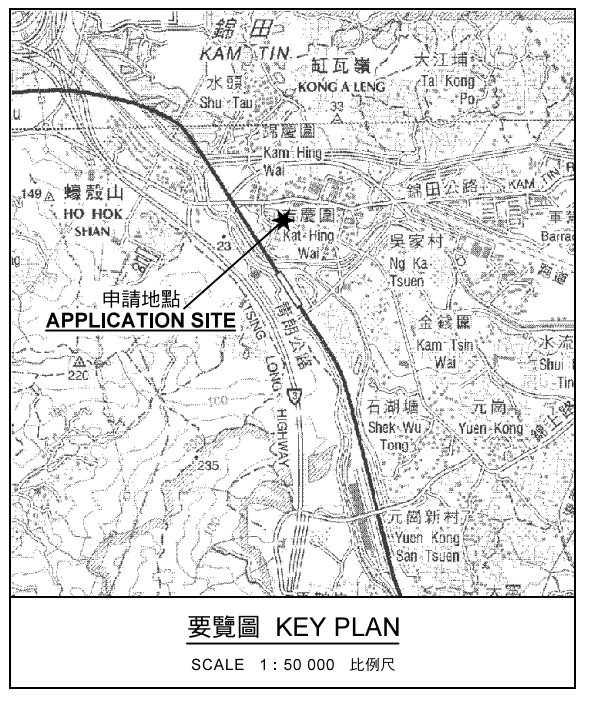
繪圖 DRAWING
A-1



圖例 LEGEND

- 243 (17.7.04) 獲批准的申請
APPROVED APPLICATION
- 244 (17.7.04) 被拒絕的申請
REJECTED APPLICATION
- 72 (10.9.99) X 已撤銷
REVOKED
- - - 會議日期
DATE OF MEETING
- - - 申請編號
APPLICATION NUMBER

申請地點界線只作識別用
APPLICATION SITE BOUNDARY
FOR IDENTIFICATION PURPOSE ONLY



本摘要圖於2018年8月27日擬備，
所根據的資料為於2017年11月3日
展示的分區計劃大綱圖編號 S/YL-KTS/14
EXTRACT PLAN PREPARED ON 27.8.2018
BASED ON OUTLINE ZONING PLAN No.
S/YL-KTS/14 EXHIBITED ON 3.11.2017

位置圖及同類申請 LOCATION PLAN WITH SIMILAR APPLICATIONS

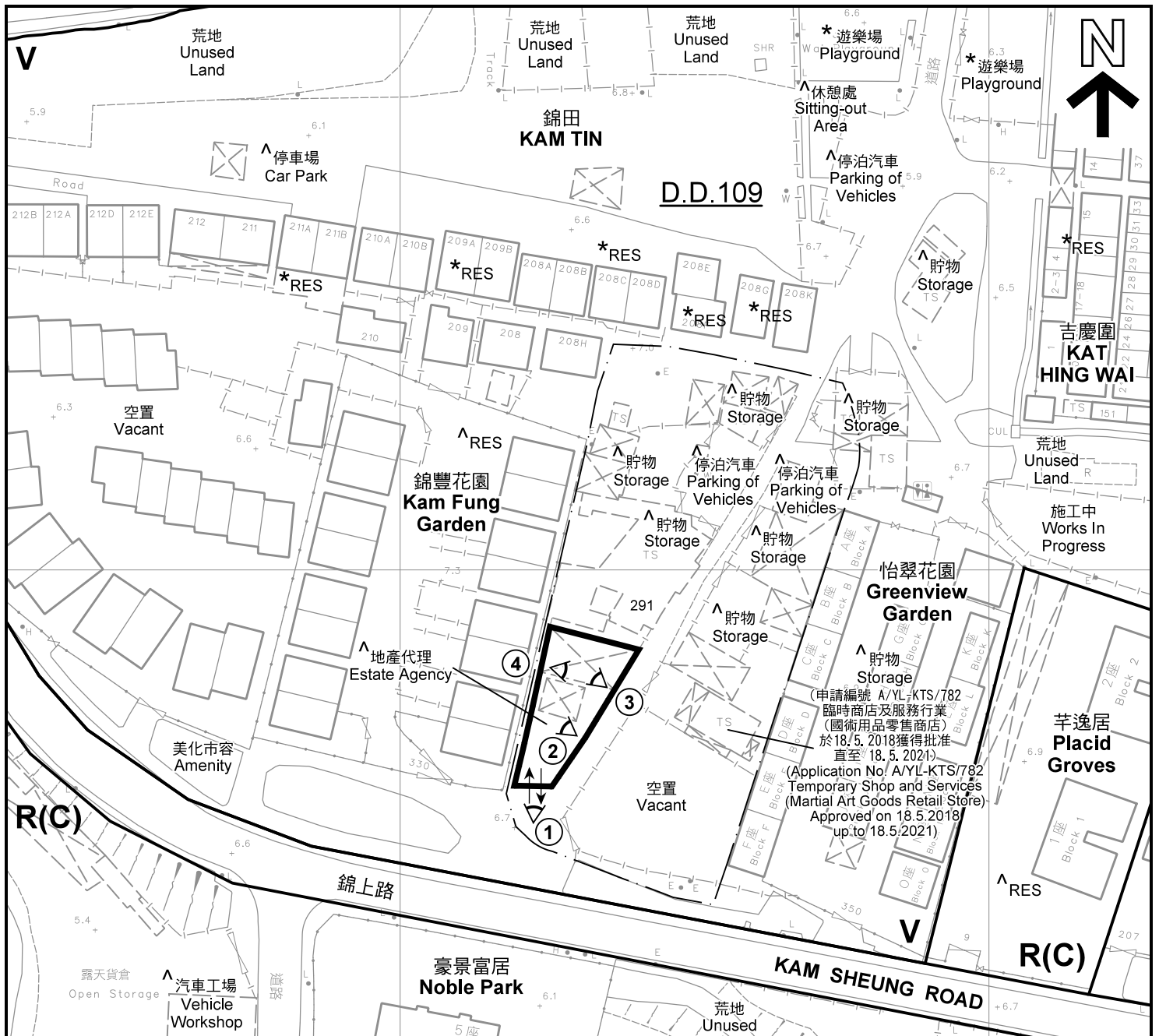
臨時「商店及服務行業（地產代理）」用途的
規劃許可續期（為期3年）
元朗錦田錦田公路丈量約份第109約地段第291號（部分）
RENEWAL OF PLANNING APPROVAL FOR
TEMPORARY "SHOP AND SERVICES (REAL ESTATE AGENCY)"
FOR A PERIOD OF 3 YEARS
LOT 291 (PART) IN D.D. 109, KAM TIN ROAD,
KAM TIN, YUEN LONG
SCALE 1 : 7 500 比例尺

米 100 0 100 200 300 米
METRES

**規劃署
PLANNING
DEPARTMENT**

參考編號
REFERENCE No.
A/YL-KTS/795

圖 PLAN
A-1



圖例 LEGEND	
	申請地點(界線只作識別用) APPLICATION SITE (BOUNDARY FOR IDENTIFICATION PURPOSE ONLY)
V	鄉村式發展 VILLAGE TYPE DEVELOPMENT
R(C)	住宅(丙類) RESIDENTIAL (GROUP C)
RES	住用構築物 RESIDENTIAL STRUCTURES
	實地照片的觀景點 VIEWING POINT OF SITE PHOTO
	入口/出口 INGRESS / EGRESS

註釋 Notes:

(1) 2018年8月3日勘測的土地用途
Land uses shown on this plan are in accordance with the land use survey conducted by the Planning Department on 3.8.2018

(2) * 土地用途跟1992年3月勘測的土地用途一致
Indicates that the use is the same as that revealed by the land use survey conducted by the Planning Department in Mar 1992

(3) ^ 土地用途跟1992年3月勘測的土地用途有別
Indicates that the use is different from that revealed by the land use survey conducted by the Planning Department in Mar 1992

平面圖 SITE PLAN

臨時「商店及服務行業(地產代理)」用途的
規劃許可續期(為期3年)
元朗錦田錦田公路丈量約份第109約地段第291號(部分)
RENEWAL OF PLANNING APPROVAL FOR
TEMPORARY "SHOP AND SERVICES (REAL ESTATE AGENCY)"
FOR A PERIOD OF 3 YEARS
LOT 291 (PART) IN D.D. 109, KAM TIN ROAD,
KAM TIN, YUEN LONG
SCALE 1 : 1 000 比例尺


本摘要圖於2018年9月4日擬備，所根據的資料為測量圖編號 6-NE-12A
EXTRACT PLAN PREPARED ON 4.9.2018
BASED ON SURVEY SHEET No. 6-NE-12A

米 METRES 20 0 20 40 米 METRES

**規劃署
PLANNING
DEPARTMENT**

參考編號
REFERENCE No.
A/YL-KTS/795

圖 PLAN
A-2



圖例 LEGEND



申請地點 (界線只作識別用)
APPLICATION SITE
(BOUNDARY FOR IDENTIFICATION
PURPOSE ONLY)

本摘要圖於2018年8月27日擬備，所根據的資料為地政總署於2018年3月13日拍得的航攝照片編號 E035234C
EXTRACT PLAN PREPARED ON 27.8.2018
BASED ON AERIAL PHOTO No.
E035234C TAKEN ON 13.3.2018
BY LANDS DEPARTMENT

航攝照片 AERIAL PHOTO


臨時「商店及服務行業（地產代理）」用途的
規劃許可續期（為期3年）
元朗錦田錦田公路丈量約份第109約地段第291號（部分）
RENEWAL OF PLANNING APPROVAL FOR
TEMPORARY "SHOP AND SERVICES (REAL ESTATE AGENCY)"
FOR A PERIOD OF 3 YEARS
LOT 291 (PART) IN D.D. 109, KAM TIN ROAD,
KAM TIN, YUEN LONG

規劃署
PLANNING
DEPARTMENT



參考編號
REFERENCE No.
AYL-KTS/795

圖 PLAN
A-3



申請地點界線只作識別用 APPLICATION SITE BOUNDARY FOR IDENTIFICATION PURPOSE ONLY

實地照片 SITE PHOTOS

臨時「商店及服務行業（地產代理）」用途的
 規劃許可續期（為期3年）
 元朗錦田錦田公路丈量約份第109約地段第291號（部分）
 RENEWAL OF PLANNING APPROVAL FOR
 TEMPORARY "SHOP AND SERVICES (REAL ESTATE AGENCY)"
 FOR A PERIOD OF 3 YEARS
 LOT 291 (PART) IN D.D. 109, KAM TIN ROAD,
 KAM TIN, YUEN LONG

規劃署
 PLANNING
 DEPARTMENT



參考編號
 REFERENCE No.
 A/YL-KTS/795

圖 PLAN
 A-4

本圖於2018年9月4日擬備，所根據的資料為攝於2018年8月3日的實地照片
 PLAN PREPARED ON 4.9.2018
 BASED ON SITE PHOTOS
 TAKEN ON 3.8.2018