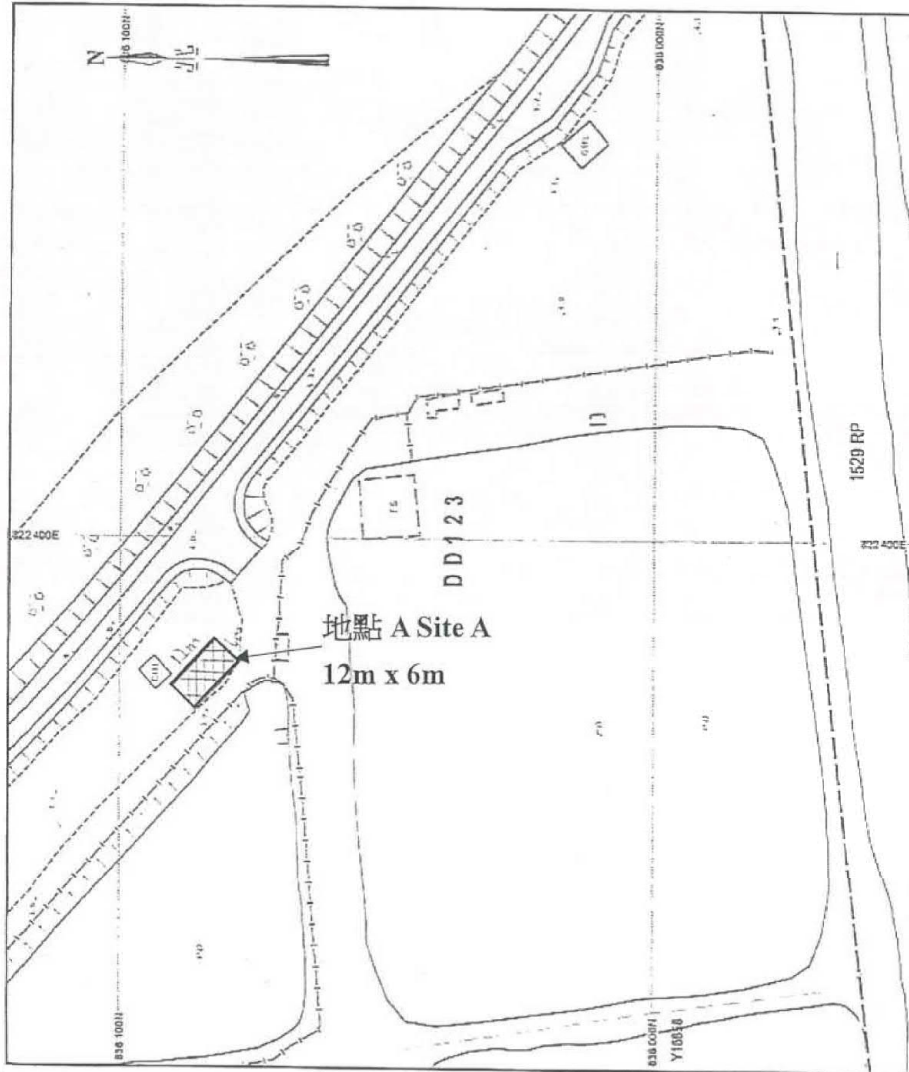


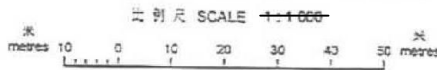
**Appendix A: Location of the proposed site of education kiosk**

Site location:

**地段索引圖 LOT INDEX PLAN**



地政總署 Survey and Mapping Office, Lands Department



Locality : YUEN LONG  
 Lot Index Plan No. : KD0275052013  
 District Survey Office : Kowloon  
 Date : 09-May-2013  
 Reference No. : 2-SW-250,8-NW-5B

香港特別行政區政府 一級註冊

© Copyright reserved - Hong Kong SAR Government  
 SMO-P01 20130509150114 10

全圖註明  
 本圖乃地政總署根據地籍資料及地籍測量資料編製而成，其目的在於顯示地籍資料之概況，並供公眾人士參考。圖中所示之界線及面積，均屬初步之估計，並非最終之定案。如有任何人士對圖中所示之界線或面積有異議，應向地政總署提出。本圖之編製，並不構成任何法律責任。如有任何人士對圖中所示之界線或面積有異議，應向地政總署提出。本圖之編製，並不構成任何法律責任。如有任何人士對圖中所示之界線或面積有異議，應向地政總署提出。

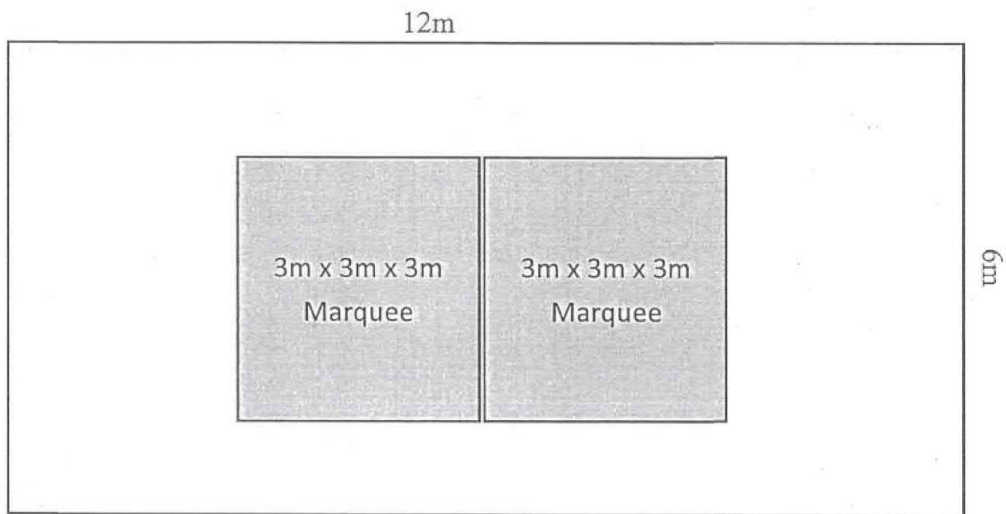
**Disclaimer**  
 This plan is a copy of the lot index plan showing the approximate location of lot boundaries, including the temporary occupation of land under Government Land Allocations, Temporary Government Land Allocations, Short Term Tenancies and Government Land Licences. The temporary occupation of land may be created or terminated at short notice and should be confirmed with the District Lands Officer. The information shown on this plan **MUST** be verified by field survey. The lot index plan may be revised without prior notification as better or new boundary evidence becomes available.

(摘錄自申請人於 15.3.2019 呈交的申請書)  
 (Extract from Applicant's  
 Submission of 15.3.2019)

參考編號 REFERENCE No. A/YL-NSW/269	繪圖 DRAWING A-1
---------------------------------------	-------------------

**Appendix B: Design of the proposed temporary booth of education kiosk**

Design of the proposed temporary booths of education kiosk:



Reference Photo of marquees:



(摘錄自申請人於 15. 3. 2019 呈交的申請書)  
(Extract from Applicant's  
Submission of 15.3.2019)

參考編號  
REFERENCE No.  
A/YL-NSW/269

繪圖 DRAWING  
A-2



米埔自然護理區 (禁區)  
MAI PO  
NATURE RESERVE  
(RESTRICTED AREA)



后海灣沼澤地  
DEEP BAY  
MARSHLAND

← KAM TIN AND YUEN LONG  
DRAINAGE CHANNELS

甩洲  
LUT CHAU

DPA 12 (26.8.94)  
上訴得直  
APPEAL ALLOWED

錦繡花園  
FAIRVIEW PARK

218 (14.2.14) s.17  
242 (24.2.17) s.17

232 (12.9.14)  
237 (5.6.15)

申請地點  
APPLICATION SITE  
257 (14.7.17)

元朗工業邨  
YUEN LONG  
INDUSTRIAL ESTATE

山貝河

宏樂街

WANG LOK STREET

SHAN PUI RIVER

↑

南生圍  
NAM SANG WAI

錦田河

KAM TIN RIVER

171 (29.9.06)

圖例 LEGEND

- 232 (12.9.14) 獲批准的申請  
APPROVED APPLICATION
- 218 (14.2.14) 被拒絕的申請  
REJECTED APPLICATION
- 232 (12.9.14) 會議日期  
DATE OF MEETING
- 232 (12.9.14) 申請編號  
APPLICATION NUMBER

申請地點界線只作識別用  
APPLICATION SITE BOUNDARY  
FOR IDENTIFICATION PURPOSE ONLY

先前申請圖 PREVIOUS APPLICATION PLAN

「香港有漁塘一生態漁塘管理協議計劃」  
臨時教育攤位的規劃許可續期 (為期22個月)

元朗南生圍丈量約份第123約的政府土地  
RENEWAL OF PLANNING APPROVAL FOR TEMPORARY  
EDUCATION KIOSK FOR "HONG KONG GOT FISHPOND -  
ECO-FISHPOND MANAGEMENT AGREEMENT SCHEME"  
FOR A PERIOD OF 22 MONTHS

GOVERNMENT LAND IN D.D. 123, NAM SANG WAI, YUEN LONG  
SCALE 1 : 15 000 比例尺

米 200 0 200 400 600 米  
METRES

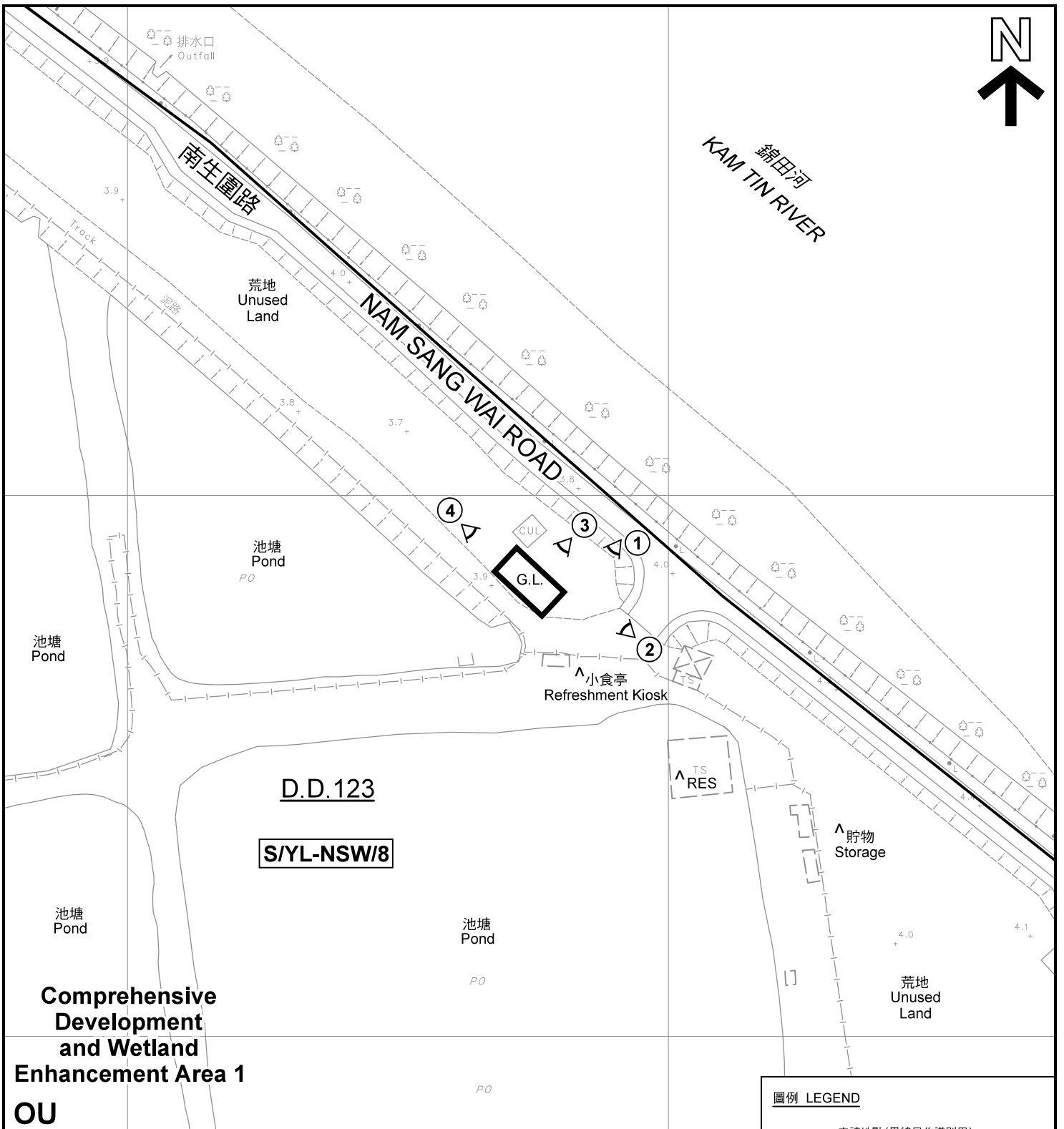
規劃署  
PLANNING  
DEPARTMENT



參考編號  
REFERENCE No.  
AYL-NSW/269

圖 PLAN  
A-1b

本摘要圖於2019年4月24日擬備，  
所根據的資料為測量圖編號  
2-SE-C、2-SW-D、6-NE-A 和6-NW-B  
EXTRACT PLAN PREPARED ON 24.4.2019  
BASED ON SURVEY SHEETS No.  
2-SE-C, 2-SW-D, 6-NE-A & 6-NW-B



註釋 Notes :

- (1) 2019年3月22日勘測的土地用途  
Land uses shown on this plan are in accordance with the land use survey conducted by the Planning Department on 22.3.2019
- (2) \* 土地用途跟1992年2月勘測的土地用途一致  
Indicates that the use is the same as that revealed by the land use survey conducted by the Planning Department in Feb 1992
- (3) ^ 土地用途跟1992年2月勘測的土地用途有別  
Indicates that the use is different from that revealed by the land use survey conducted by the Planning Department in Feb 1992

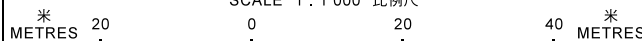
圖例 LEGEND

- 申請地點(界線只作識別用)  
APPLICATION SITE (BOUNDARY FOR IDENTIFICATION PURPOSE ONLY)
- OU** 其他指定用途  
OTHER SPECIFIED USES
- G.L.** 政府土地  
GOVERNMENT LAND
- RES** 住用構築物  
RESIDENTIAL STRUCTURES
- 實地照片的觀景點  
VIEWING POINT OF SITE PHOTO

本摘要圖於2019年4月10日擬備，所根據的資料為測量圖編號 6-NW-5B 及 2-SW-25D  
EXTRACT PLAN PREPARED ON 10.4.2019  
BASED ON SURVEY SHEETS No. 6-NW-5B & 2-SW-25D

平面圖 SITE PLAN

「香港有漁塘—生態漁塘管理協議計劃」  
臨時教育攤位的規劃許可續期(為期22個月)  
元朗南生圍丈量約份第123約的政府土地  
RENEWAL OF PLANNING APPROVAL FOR TEMPORARY  
EDUCATION KIOSK FOR "HONG KONG GOT FISHPOND -  
ECO-FISHPOND MANAGEMENT AGREEMENT SCHEME"  
FOR A PERIOD OF 22 MONTHS  
GOVERNMENT LAND IN D.D. 123, NAM SANG WAI, YUEN LONG  
SCALE 1 : 1 000 比例尺




規劃署  
PLANNING  
DEPARTMENT



參考編號  
REFERENCE No.  
A/YL-NSW/269

圖 PLAN  
A-2



圖例 LEGEND



申請地點(界線只作識別用)  
APPLICATION SITE  
(BOUNDARY FOR IDENTIFICATION  
PURPOSE ONLY)

本摘要圖於2019年4月9日擬備，所根據的資料為地政總署於2018年1月3日拍得的航攝照片編號 E033148C  
EXTRACT PLAN PREPARED ON 9.4.2019  
BASED ON AERIAL PHOTO No.  
E033148C TAKEN ON 3.1.2018  
BY LANDS DEPARTMENT

航攝照片 AERIAL PHOTO

「香港有漁塘—生態漁塘管理協議計劃」  
臨時教育攤位的規劃許可續期(為期22個月)  
元朗南生圍丈量約份第123約的政府土地  
RENEWAL OF PLANNING APPROVAL FOR TEMPORARY  
EDUCATION KIOSK FOR "HONG KONG GOT FISHPOND -  
ECO-FISHPOND MANAGEMENT AGREEMENT SCHEME"  
FOR A PERIOD OF 22 MONTHS  
GOVERNMENT LAND IN D.D. 123, NAM SANG WAI, YUEN LONG

規劃署  
PLANNING  
DEPARTMENT



參考編號  
REFERENCE No.  
A/YL-NSW/269

圖 PLAN  
A-3



申請地點界線只作識別用 APPLICATION SITE BOUNDARY FOR IDENTIFICATION PURPOSE ONLY

### 實地照片 SITE PHOTOS

本圖於2019年4月9日擬備，所根據的資料  
為攝於2019年3月22日的實地照片  
PLAN PREPARED ON 9.4.2019  
BASED ON SITE PHOTOS  
TAKEN ON 22.3.2019

「香港有漁塘生態漁塘管理協議計劃」  
臨時教育攤位的規劃許可續期（為期22個月）  
元朗南生圍丈量約份第123約的政府土地  
RENEWAL OF PLANNING APPROVAL FOR TEMPORARY  
EDUCATION KIOSK FOR "HONG KONG GOT FISHPOND -  
ECO-FISHPOND MANAGEMENT AGREEMENT SCHEME"  
FOR A PERIOD OF 22 MONTHS  
GOVERNMENT LAND IN D.D. 123, NAM SANG WAI, YUEN LONG

規劃署  
PLANNING  
DEPARTMENT



參考編號  
REFERENCE No.  
A/YL-NSW/269

圖 PLAN  
A-4