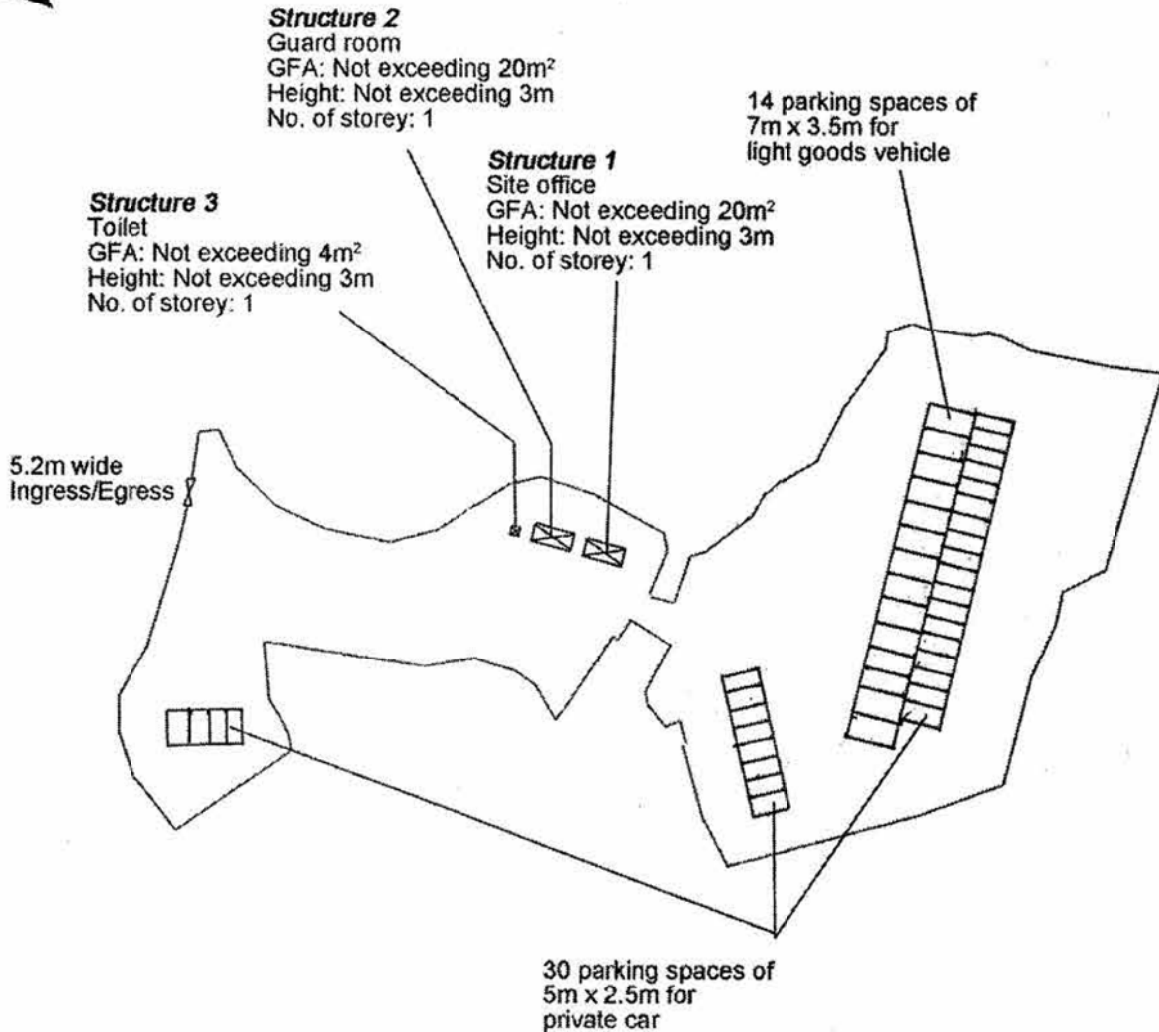


N

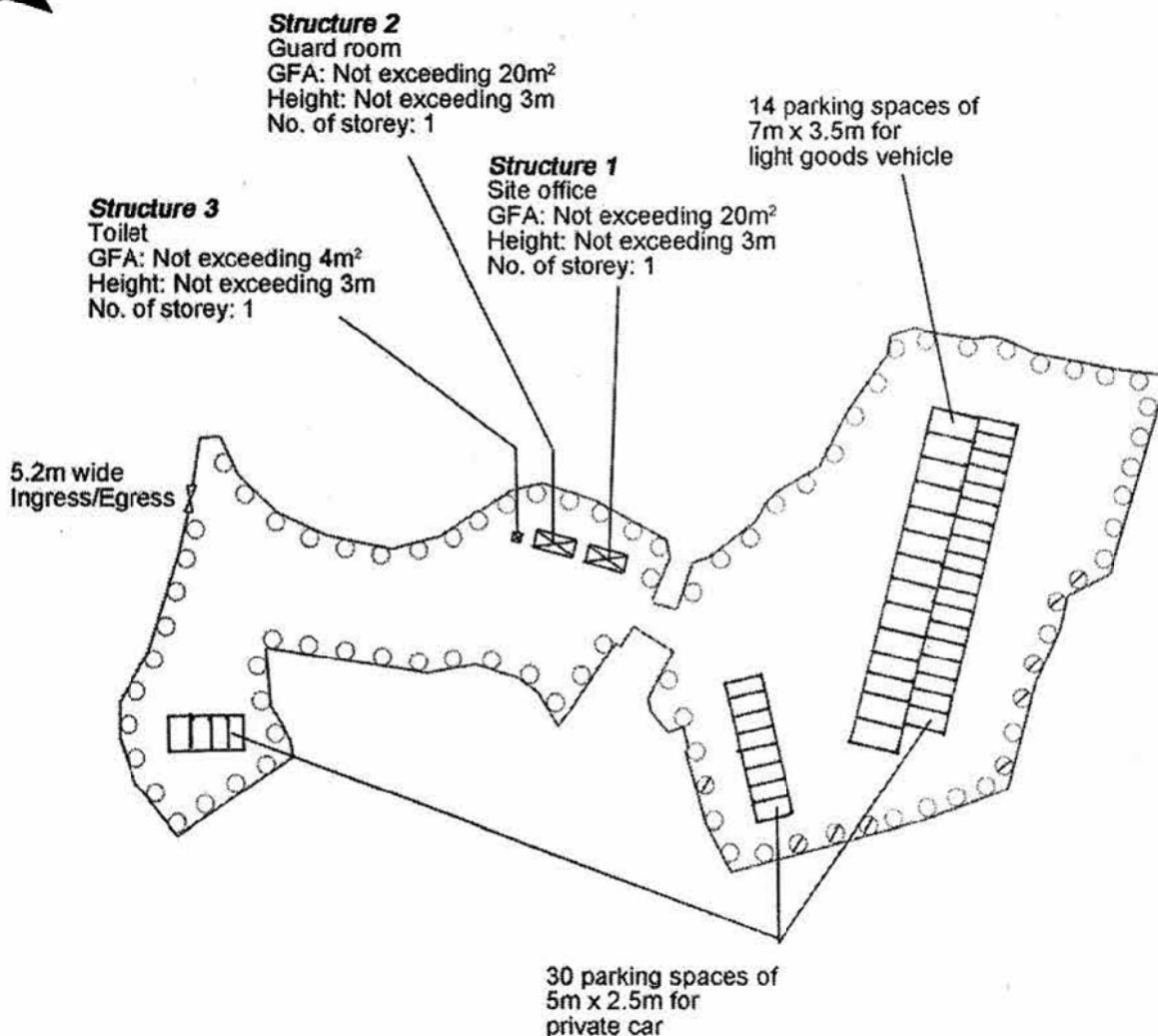


<p>Project 項目名稱: Proposed Temporary Public Vehicle Park for Private Car & Light Goods Vehicle for a Period of 3 Years at Lots 29 (Part), 33 (Part) & 35 (Part) in D.D. 111 & Adjoining Government Land, Pat Heung, Yuen Long, N.T.</p>	<p>Drawing Title 圖目: Proposed Layout Plan</p>	<p>Remarks 備註:</p>
	<p>Drawing No. 圖號: Figure 3</p>	<p>Scale 比例: 1:1000</p>

(摘錄自申請人於 18. 1. 2018 呈交的申請書)
(Extract from Applicant's Submission of 18.1.2018)

<p>參考編號 REFERENCE No. AYL-PH/768</p>	<p>繪圖 DRAWING A-1</p>
--	---------------------------

N

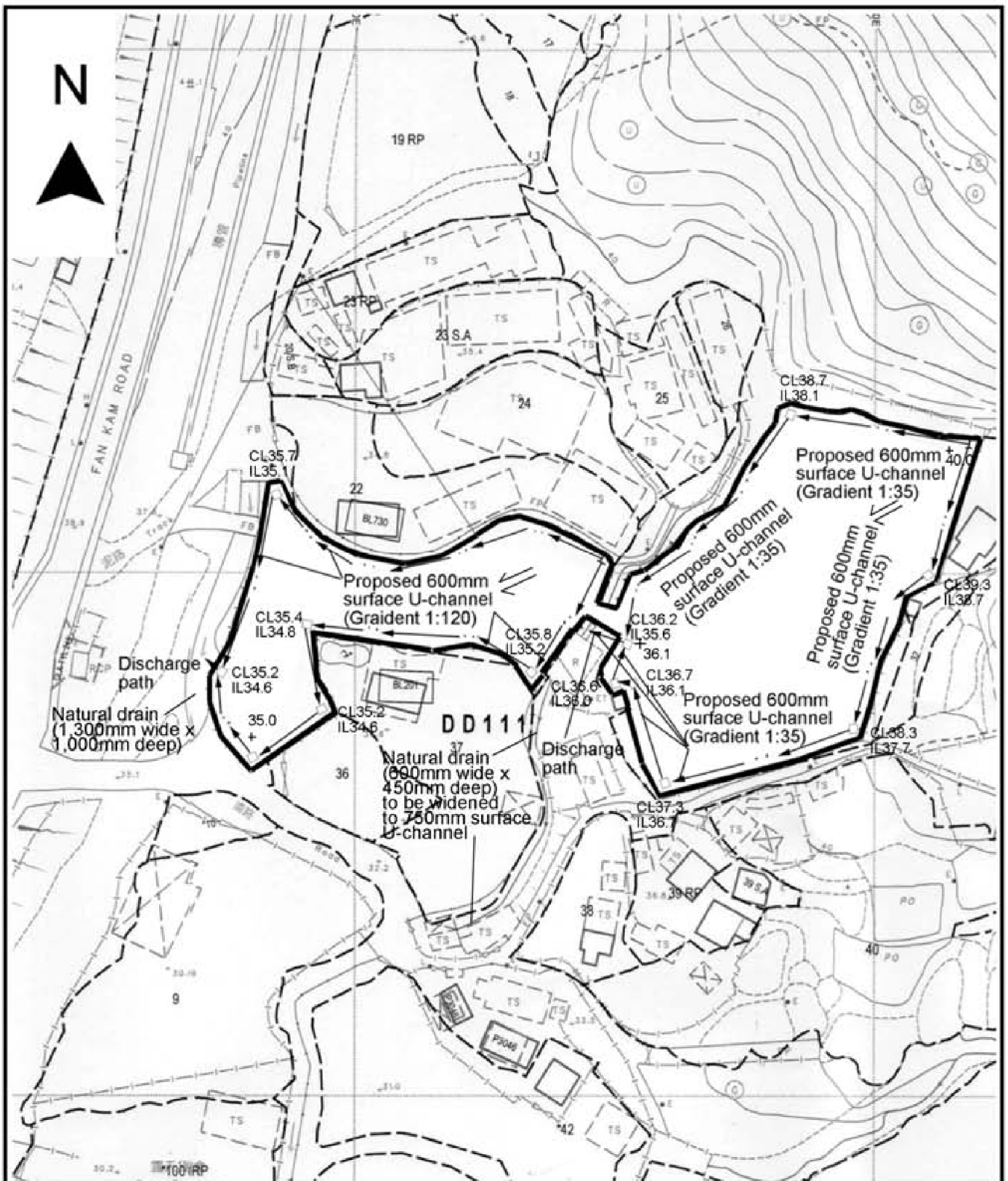


Proposed Tree	Approximate Height	Spacing
○ Proposed <i>Bauhinia blakeana</i>	2.75m	4m
⊗ Existing trees to be preserved	3m to 6m	NA

Project 項目名稱: Proposed Temporary Public Vehicle Park for Private Car & Light Goods Vehicle for a Period of 3 Years at Lots 29 (Part), 33 (Part) & 35 (Part) in D.D. 111 & Adjoining Government Land, Pat Heung, Yuen Long, N.T.	Drawing Title 圖目: Proposed Landscape & Tree Preservation Plan	Remarks 備註: Scale 比例: 1:1000
	Drawing No. 圖號: Figure 4	

(摘錄自申請人於 18. 1. 2018 呈交的申請書)
(Extract from Applicant's Submission of 18.1.2018)

參考編號 REFERENCE No. AYL-PH/768	繪圖 DRAWING A-2
-------------------------------------	-------------------

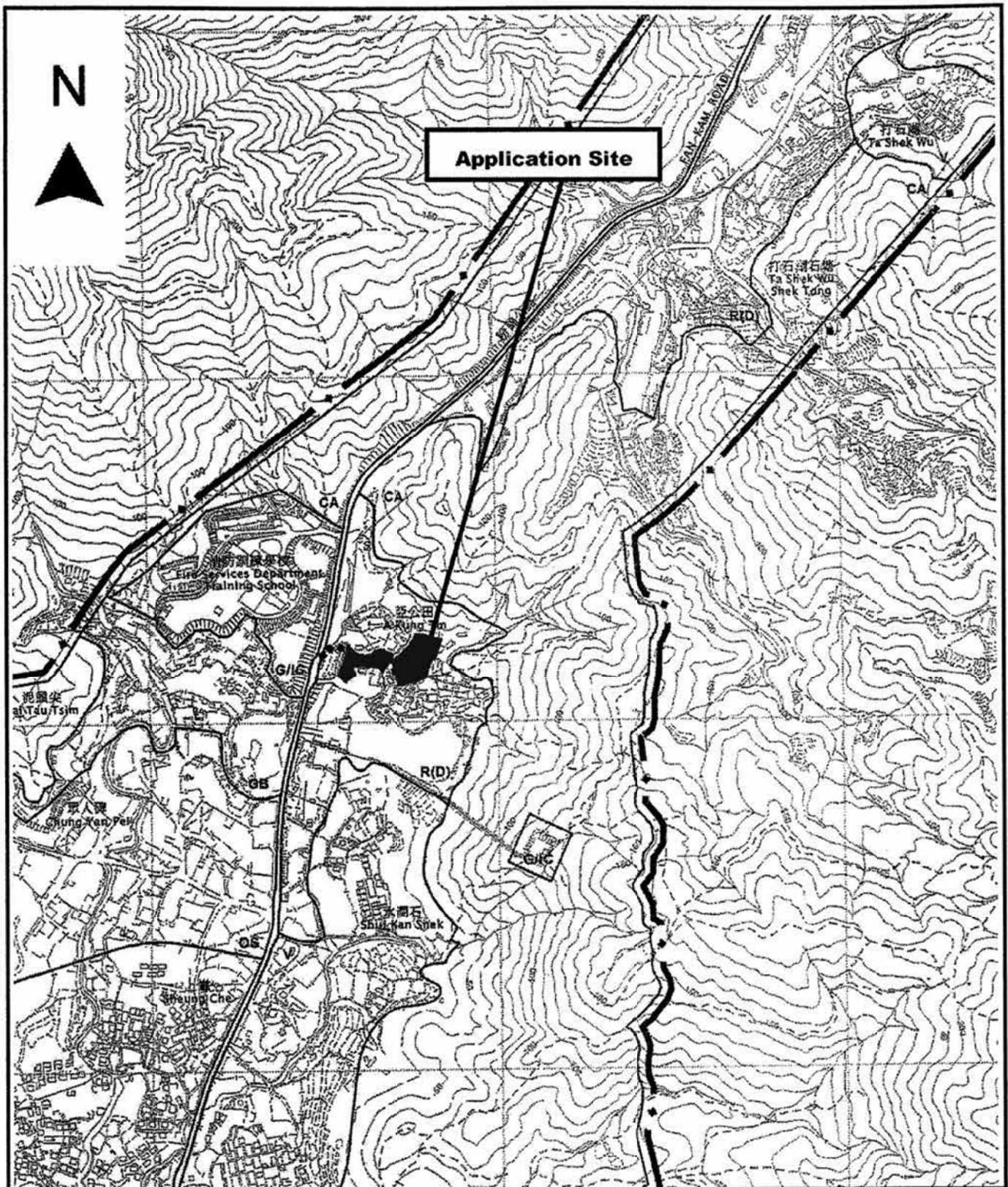


<p>Project 項目名稱:</p> <p>Proposed Temporary Public Vehicle Park for Private Car & Light Goods Vehicle for a Period of 3 Years at Lots 29 (Part), 33 (Part) & 35 (Part) in D.D. 111 & Adjoining Government Land, Pat Heung, Yuen Long, N.T.</p>	<p>Drawing Title 圖名:</p> <p>Proposed Drainage Plan</p>	<p>Remarks 備註:</p> <p>□ Proposed catchpit</p> <p>⇐ Flow of surface runoff</p> <p>+40.0 Level (in mPD)</p>
	<p>Drawing No. 圖號:</p> <p>Figure 5</p>	<p>Scale 比例:</p> <p>1:1000</p>

(摘錄自申請人於 8. 8. 2018 呈交的進一步資料)
 (Extract from Applicant's Further Information Submitted on 8.8.2018)

參考編號
 REFERENCE No.
 AYL-PH/768

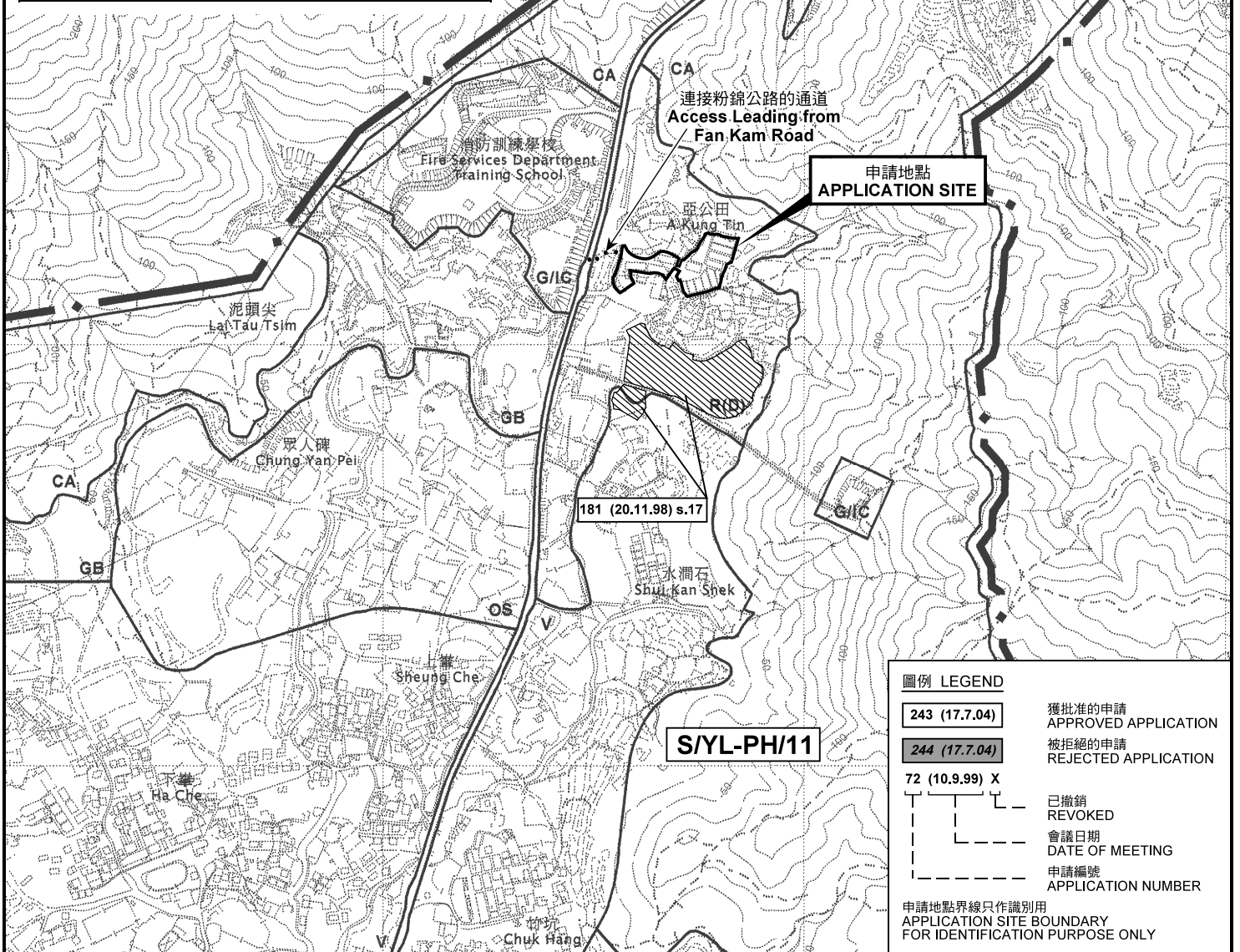
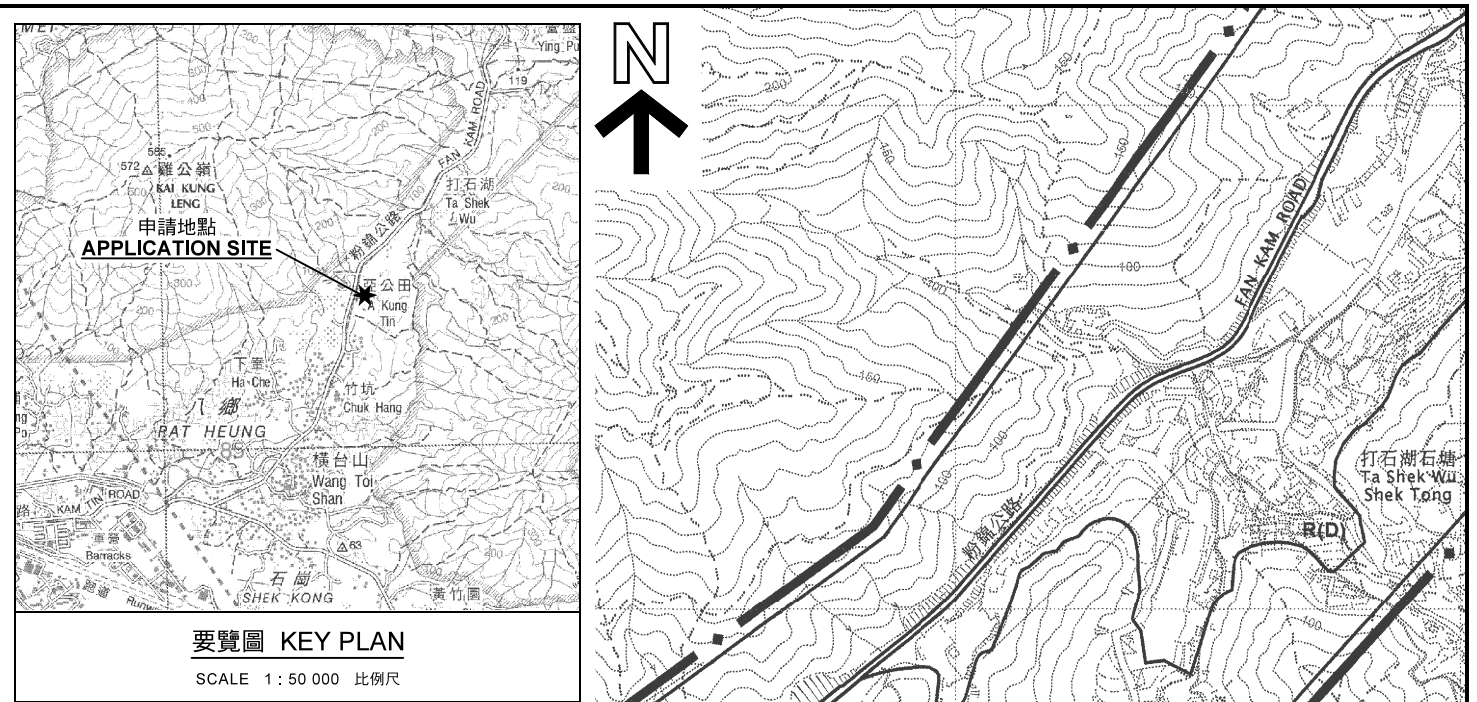
繪圖 DRAWING
 A-3



<p>Project 項目名稱: Proposed Temporary Public Vehicle Park for Private Car & Light Goods Vehicle for a Period of 3 Years at Lots 29 (Part), 33 (Part) & 35 (Part) in D.D. 111 & Adjoining Government Land, Pat Heung, Yuen Long, N.T.</p>	<p>Drawing Title 圖目: Extract from OZP No. S/YL-PH/11</p>	<p>Remarks 備註: ●●● Vehicular access leading from Fan Kam Road</p>
	<p>Drawing No. 圖號: Figure 2</p>	<p>Scale 比例: 1:7500</p>

(摘錄自申請人於 18.1.2018 呈交的申請書)
 (Extract from Applicant's Submission of 18.1.2018)

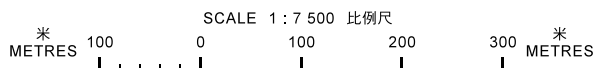
<p>參考編號 REFERENCE No. A/YL-PH/768</p>	<p>繪圖 DRAWING A-4</p>
--	-----------------------------------



本摘要圖於2018年7月24日擬備，
所根據的資料為於2006年10月17日
核准的分區計劃大綱圖編號 S/YL-PH/11
EXTRACT PLAN PREPARED ON 24.7.2018
BASED ON OUTLINE ZONING PLAN No.
S/YL-PH/11 APPROVED ON 17.10.2006

位置圖及同類申請 LOCATION PLAN WITH SIMILAR APPLICATION

擬議臨時公眾私家車及輕型貨車停車場（為期3年）
元朗八鄉丈量約份第111約地段第29號（部分）、第33號（部分）
及第35號（部分）和毗連政府土地
PROPOSED TEMPORARY PUBLIC VEHICLE PARK FOR PRIVATE CAR
AND LIGHT GOODS VEHICLE FOR A PERIOD OF 3 YEARS
LOTS 29 (PART), 33 (PART) AND 35 (PART) IN D.D. 111
AND ADJOINING GOVERNMENT LAND, PAT HEUNG, YUEN LONG

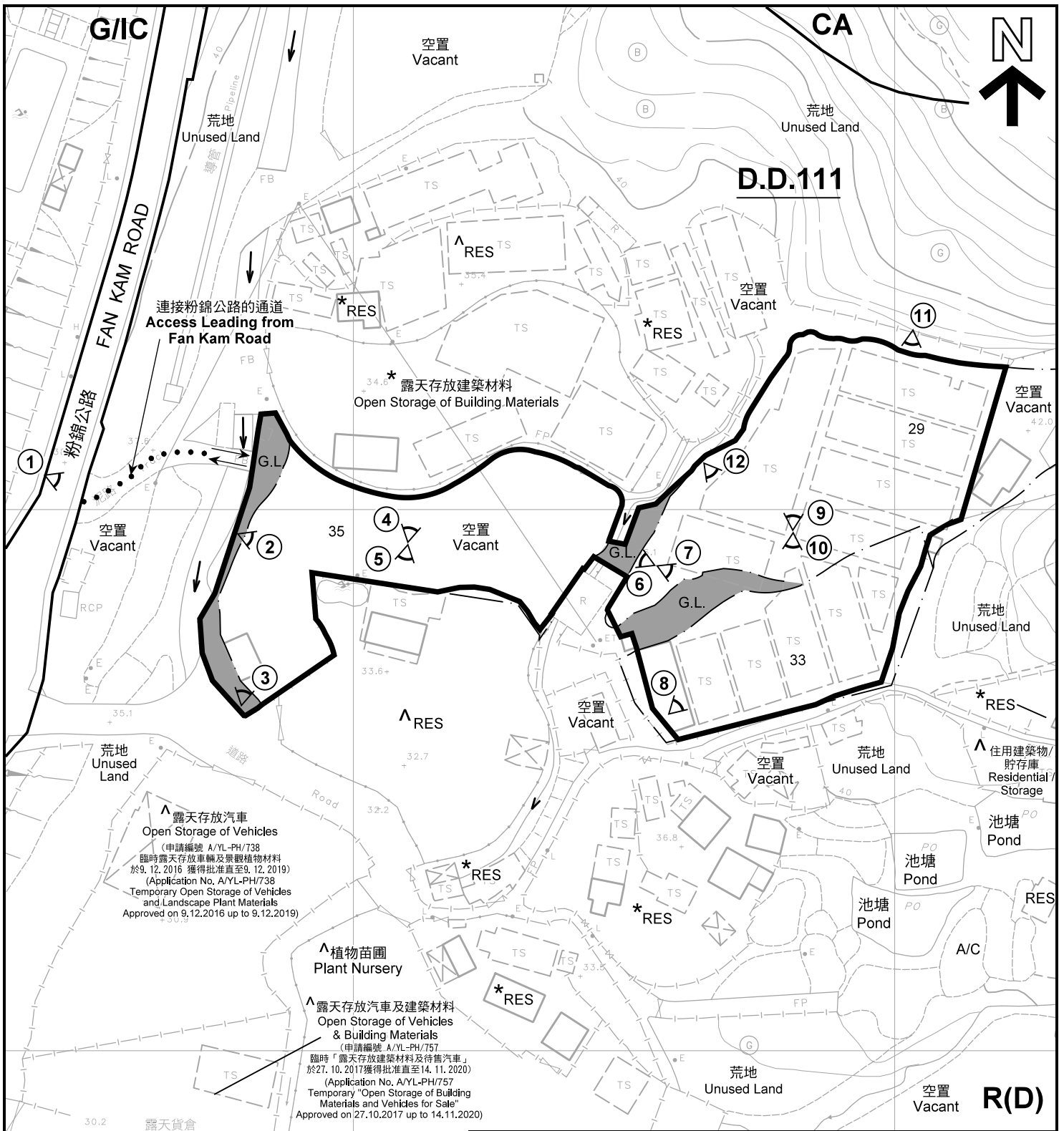


規劃署
PLANNING
DEPARTMENT



參考編號
REFERENCE No.
A/YL-PH/768

圖 PLAN
A-1



註釋 Notes :

- (1) 2018年7月31日勘測的土地用途
Land uses shown on this plan are in accordance with the land use survey conducted by the Planning Department on 31.7.2018
- (2) * 土地用途跟1991年12月17日勘測的土地用途一致
Indicates that the use is the same as that revealed by the land use survey conducted by the Planning Department in 17 Dec 1991
- (3) ^ 土地用途跟1991年12月17日勘測的土地用途有別
Indicates that the use is different from that revealed by the land use survey conducted by the Planning Department in 17 Dec 1991


圖例 LEGEND

- 申請地點(界線只作識別用)
APPLICATION SITE (BOUNDARY FOR IDENTIFICATION PURPOSE ONLY)
- R(D)** 住宅(丁類)
RESIDENTIAL (GROUP D)
- G/L** 政府、機構或社區
GOVERNMENT, INSTITUTION OR COMMUNITY
- CA** 自然保育區
CONSERVATION AREA
- RES** 住用構築物
RESIDENTIAL STRUCTURES
- A/C** 常耕農地
CULTIVATED AGRICULTURAL LAND
- G.L.** 政府土地
GOVERNMENT LAND
- 實地照片的觀景點
VIEWING POINT OF SITE PHOTO
- 入口/出口
INGRESS / EGRESS

平面圖 SITE PLAN

擬議臨時公眾私家車及輕型貨車停車場 (為期3年)
元朗八鄉丈量約份第111約地段第29號 (部分)、第33號 (部分)
及第35號 (部分) 和毗連政府土地
PROPOSED TEMPORARY PUBLIC VEHICLE PARK FOR PRIVATE CAR
AND LIGHT GOODS VEHICLE FOR A PERIOD OF 3 YEARS
LOTS 29 (PART), 33 (PART) AND 35 (PART) IN D.D. 111
AND ADJOINING GOVERNMENT LAND, PAT HEUNG, YUEN LONG

SCALE 1 : 1 000 比例尺



本摘要圖於2018年8月2日擬備，所根據的資料為測量圖編號 6-NE-4D
EXTRACT PLAN PREPARED ON 2.8.2018
BASED ON SURVEY SHEET No. 6-NE-4D

**規劃署
PLANNING
DEPARTMENT**



參考編號
REFERENCE No.
A/YL-PH/768

**圖 PLAN
A-2**



少年警訊永久活動中心
暨青少年綜合訓練營
Junior Police Call
Permanent Activity Centre and
Integrated Youth Training Camp

連接粉錦公路的通道
Access Leading from
Fan Kam Road

FAN KAM ROAD

亞公田
A KUNG TIN

粉錦公路

水滸石
SHUIKAN'SHEK

圖例 LEGEND



申請地點(界線只作識別用)
APPLICATION SITE
(BOUNDARY FOR IDENTIFICATION
PURPOSE ONLY)

本摘要圖於2018年7月24日擬備，所根據的資料為地政總署於2018年1月3日拍得的航攝照片編號 E033723C
EXTRACT PLAN PREPARED ON 24.7.2018
BASED ON AERIAL PHOTO No.
E033723C TAKEN ON 3.1.2018
BY LANDS DEPARTMENT

航攝照片 AERIAL PHOTO

擬議臨時公眾私家車及輕型貨車停車場(為期3年)
元朗八鄉丈量約份第111約地段第29號(部分)、第33號(部分)
及第35號(部分)和毗連政府土地
PROPOSED TEMPORARY PUBLIC VEHICLE PARK FOR PRIVATE CAR
AND LIGHT GOODS VEHICLE FOR A PERIOD OF 3 YEARS
LOTS 29 (PART), 33 (PART) AND 35 (PART) IN D.D. 111
AND ADJOINING GOVERNMENT LAND, PAT HEUNG, YUEN LONG

規劃署
PLANNING
DEPARTMENT



參考編號
REFERENCE No.
AYL-PH/768

圖 PLAN
A-3



申請地點界線只作識別用 APPLICATION SITE BOUNDARY FOR IDENTIFICATION PURPOSE ONLY

實地照片 SITE PHOTOS

本圖於2018年8月2日擬備，所根據的資料為攝於2018年7月31日的實地照片
 PLAN PREPARED ON 2.8.2018
 BASED ON SITE PHOTOS
 TAKEN ON 31.7.2018

擬議臨時公眾私家車及輕型貨車停車場（為期3年）
 元朗八鄉丈量約份第111約地段第29號（部分）、第33號（部分）
 及第35號（部分）和毗連政府土地
 PROPOSED TEMPORARY PUBLIC VEHICLE PARK FOR PRIVATE CAR
 AND LIGHT GOODS VEHICLE FOR A PERIOD OF 3 YEARS
 LOTS 29 (PART), 33 (PART) AND 35 (PART) IN D.D. 111
 AND ADJOINING GOVERNMENT LAND, PAT HEUNG, YUEN LONG

規劃署
 PLANNING
 DEPARTMENT



參考編號
 REFERENCE No.
 A/YL-PH/768

圖 PLAN
 A-4a



申請地點界線只作識別用 APPLICATION SITE BOUNDARY FOR IDENTIFICATION PURPOSE ONLY

實地照片 SITE PHOTOS

本圖於2018年8月2日擬備，所根據的資料為攝於2018年7月31日的實地照片
PLAN PREPARED ON 2.8.2018
BASED ON SITE PHOTOS
TAKEN ON 31.7.2018

擬議臨時公眾私家車及輕型貨車停車場（為期3年）
元朗八鄉丈量約份第111約地段第29號（部分）、第33號（部分）
及第35號（部分）和毗連政府土地
PROPOSED TEMPORARY PUBLIC VEHICLE PARK FOR PRIVATE CAR
AND LIGHT GOODS VEHICLE FOR A PERIOD OF 3 YEARS
LOTS 29 (PART), 33 (PART) AND 35 (PART) IN D.D. 111
AND ADJOINING GOVERNMENT LAND, PAT HEUNG, YUEN LONG

規 劃 署
PLANNING
DEPARTMENT



參考編號
REFERENCE No.
AYL-PH/768

圖 PLAN
A-4b

9



申請地點
APPLICATION SITE

10



申請地點
APPLICATION SITE

11



申請地點
APPLICATION SITE

12



申請地點
APPLICATION SITE

申請地點界線只作識別用 APPLICATION SITE BOUNDARY FOR IDENTIFICATION PURPOSE ONLY

實地照片 SITE PHOTOS

本圖於2018年8月2日擬備，所根據的資料為攝於2018年7月31日的實地照片
PLAN PREPARED ON 2.8.2018
BASED ON SITE PHOTOS
TAKEN ON 31.7.2018

擬議臨時公眾私家車及輕型貨車停車場（為期3年）
元朗八鄉丈量約份第111約地段第29號（部分）、第33號（部分）
及第35號（部分）和毗連政府土地
PROPOSED TEMPORARY PUBLIC VEHICLE PARK FOR PRIVATE CAR
AND LIGHT GOODS VEHICLE FOR A PERIOD OF 3 YEARS
LOTS 29 (PART), 33 (PART) AND 35 (PART) IN D.D. 111
AND ADJOINING GOVERNMENT LAND, PAT HEUNG, YUEN LONG

規 劃 署
PLANNING
DEPARTMENT



參考編號
REFERENCE No.
A/YL-PH/768

圖 PLAN
A-4c