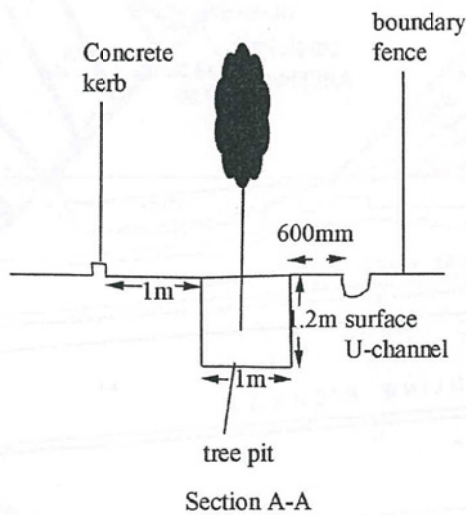
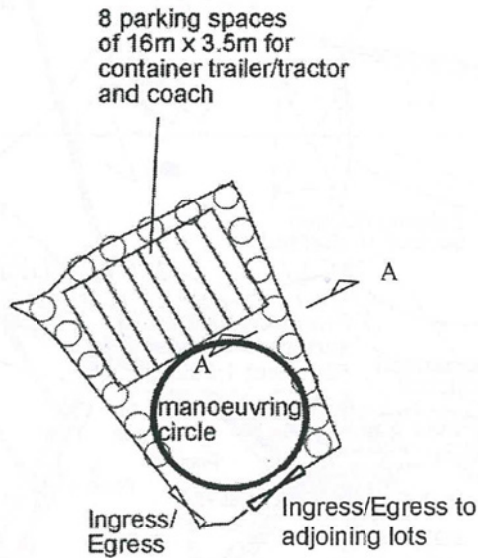


<p>Project 項目名稱: Proposed Temporary Coach, Container Tractor &amp; Trailer Park for a Period of 3 Years at Lot 904 in D.D. 92 &amp; Adjoining Government Land, Yin Kong, Sheung Shui, N.T.</p>	<p>Drawing Title 圖目: Site Plan</p>	<p>Remarks 備註: ●●● 8m wide vehicular access leading from Castle Peak Road- Kwu Tung Section to application site</p>
	<p>Drawing No. 圖號: Figure 1</p>	<p>Scale 比例: 1:1000</p>

(資料來源:申請人於 24. 4. 2018 呈交的資料)  
(Source : Applicant's Submission of 24.4.2018)

<p>參考編號 REFERENCE No. A/KTN/44</p>	<p>繪圖 DRAWING A-1</p>
--	---------------------------

Tree	Approximate Height	Spacing	Quantity
○ Existing tree to be preserved	3m to 8.5m	4m	18



Project 項目名稱:

Proposed Temporary Coach, Container Tractor & Trailer Park for a Period of 3 Years at Lot 904 in D.D. 92 & Adjoining Government Land, Yin Kong, Sheung Shui, N.T.

Drawing Title 圖目:

Proposed Landscape & Tree Preservation Plan

Remarks 備註:

Drawing No. 圖號:

Figure 3

Scale 比例:

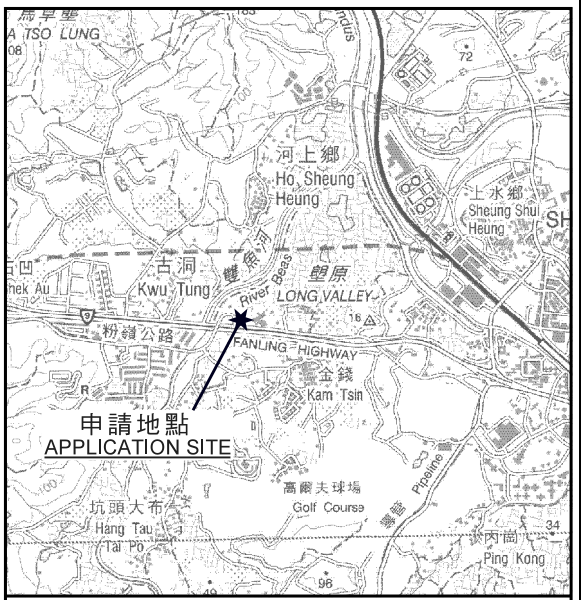
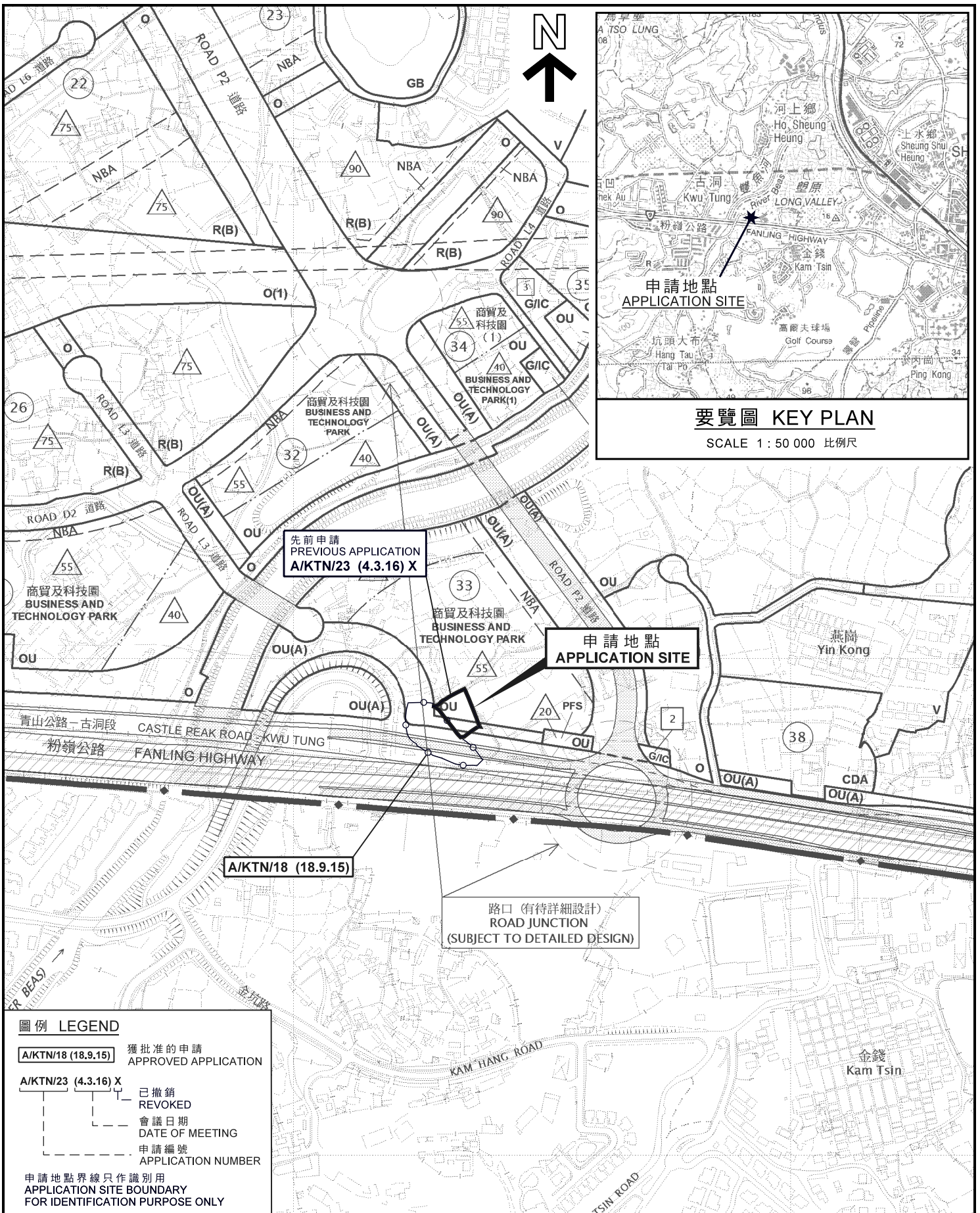
1:1000

(資料來源: 申請人於 24. 4. 2018 呈交的資料)  
(Source : Applicant's Submission of 24.4.2018)

參考編號  
REFERENCE No.  
A/KTN/44

繪圖 DRAWING  
A-2





**要覽圖 KEY PLAN**  
SCALE 1 : 50 000 比例尺

先前申請  
PREVIOUS APPLICATION  
A/KTN/23 (4.3.16) X

申請地點  
APPLICATION SITE

A/KTN/18 (18.9.15)

路口 (有待詳細設計)  
ROAD JUNCTION  
(SUBJECT TO DETAILED DESIGN)

**圖例 LEGEND**

A/KTN/18 (18.9.15) 獲批准的申請  
APPROVED APPLICATION

A/KTN/23 (4.3.16) X 已撤銷  
REVOKED

會議日期  
DATE OF MEETING

申請編號  
APPLICATION NUMBER

申請地點界線只作識別用  
APPLICATION SITE BOUNDARY  
FOR IDENTIFICATION PURPOSE ONLY

**位置圖 LOCATION PLAN**

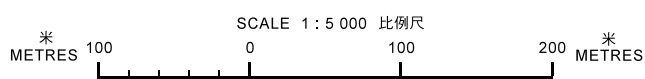
臨時旅遊巴士、貨櫃車拖頭及拖架停放場 (為期 3 年)  
TEMPORARY COACH, CONTAINER TRACTOR AND  
TRAILER PARK FOR A PERIOD OF 3 YEARS  
LOT 904 IN D.D. 92 AND ADJOINING GOVERNMENT LAND,  
YIN KONG, SHEUNG SHUI

**規劃署  
PLANNING  
DEPARTMENT**

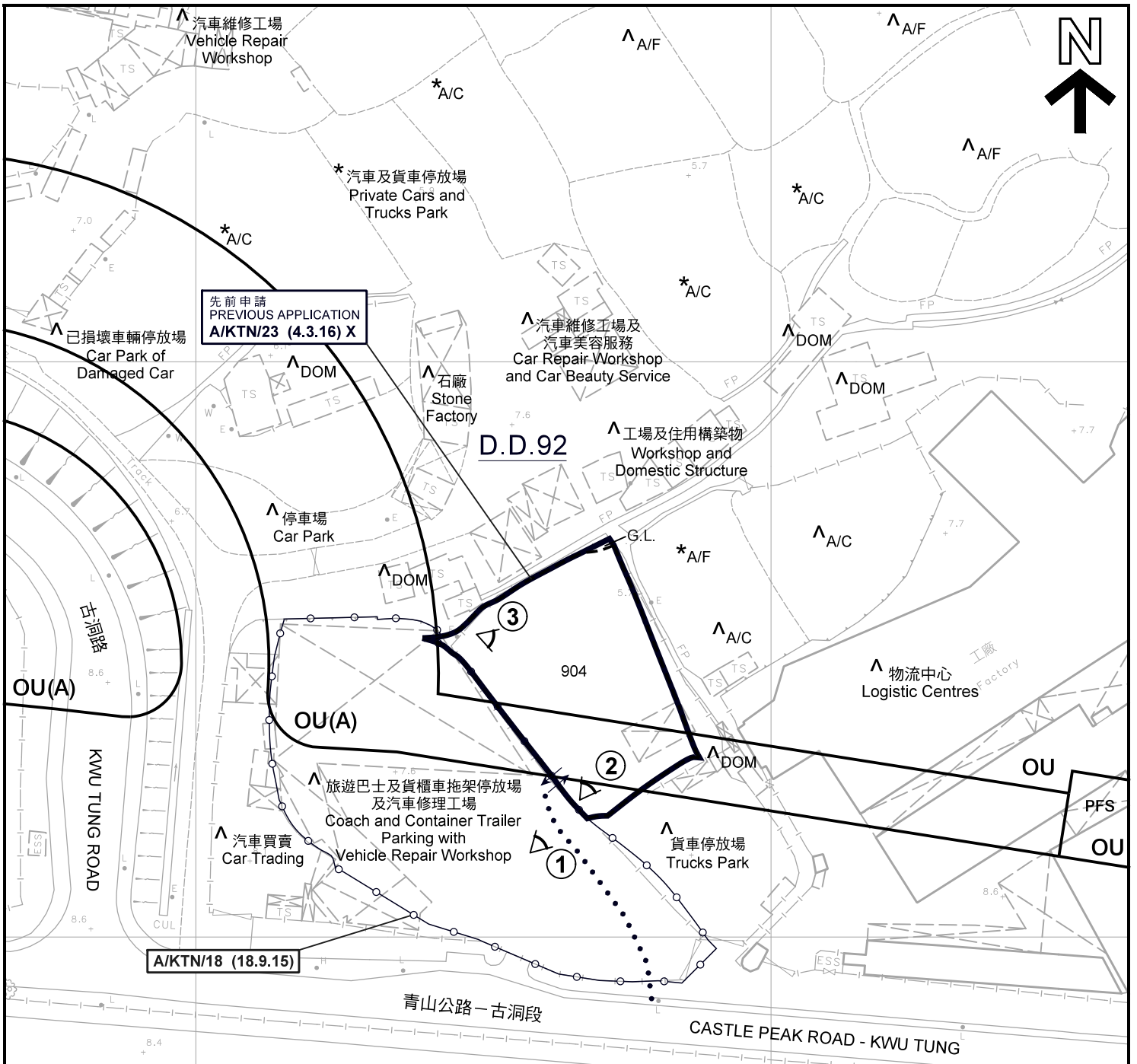


參考編號  
REFERENCE No.  
A/KTN/44

**圖 PLAN  
A-1**



本摘要圖於2018年5月29日擬備，  
所根據的資料為於2015年6月16日核准的  
分區計劃大綱圖編號S/KTN/2  
EXTRACT PLAN PREPARED ON 29.5.2018  
BASED ON OUTLINE ZONING PLAN  
No. S/KTN/2 APPROVED ON 16.6.2015



**圖例 LEGEND**

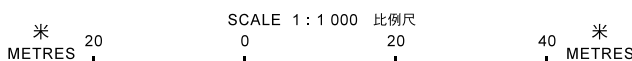
- |              |   |            |   |
|--------------|---|------------|---|
|              | 申請地點 (界線只作識別用)<br>APPLICATION SITE<br>(BOUNDARY FOR IDENTIFICATION<br>PURPOSE ONLY) |            | 通道<br>ACCESS ROAD                       |
|              | 獲批准的申請<br>APPROVED APPLICATION  | <b>PFS</b> | 加油站<br>PETROL FILLING STATION           |
|              | 已撤銷<br>REVOKED  | G.L.       | 政府土地<br>GOVERNMENT LAND                 |
|              | 會議日期<br>DATE OF MEETING   | A/F        | 休耕農地<br>FALLOW AGRICULTURAL LAND        |
|              | 申請編號<br>APPLICATION NUMBER  | A/C        | 常耕農地<br>ACTIVE AGRICULTURAL LAND        |
| <b>OU</b>    | 其他指定用途<br>OTHER SPECIFIED USES  | DOM        | 住用構築物<br>DOMESTIC STRUCTURE             |
| <b>OU(A)</b> | 其他指定用途 (美化市容地帶)<br>OTHER SPECIFIED USES (AMENITY AREA)                              | M/U        | 荒地<br>UNUSED LAND                       |
|              | 入口 / 出口<br>INGRESS / EGRESS   |            | 實地照片的觀景點<br>VIEWING POINT OF SITE PHOTO |

**註釋 Notes :**

- (1) 2018年5月4日勘測的土地用途  
Land uses shown on this plan are in accordance with the land use survey conducted by the Planning Department on 4.5.2018
- (2) \* 土地用途跟1991年1月10日勘測的土地用途一致  
Indicates that the use is the same as that revealed by the land use survey conducted by the Planning Department on 10.1.1991
- (3) ^ 土地用途跟1991年1月10日勘測的土地用途有別  
Indicates that the use is different from that revealed by the land use survey conducted by the Planning Department on 10.1.1991

**平面圖 SITE PLAN**

臨時旅遊巴士、貨櫃車拖頭及拖架停放場 (為期3年)  
 上水燕崗丈量約份第92約地段第904號及毗連政府土地  
 TEMPORARY COACH, CONTAINER TRACTOR AND  
 TRAILER PARK FOR A PERIOD OF 3 YEARS  
 LOT 904 IN D.D. 92 AND ADJOINING GOVERNMENT LAND,  
 YIN KONG, SHEUNG SHUI



**規劃署  
PLANNING  
DEPARTMENT**



參考編號  
REFERENCE No.  
**A/KTN/44**

**圖 PLAN  
A-2**

本摘要圖於2018年5月29日擬備，  
 所根據的資料為測量圖編號  
 2-SE-10A及10B  
 EXTRACT PLAN PREPARED ON 29.5.2018  
 BASED ON SURVEY SHEETS No.  
 2-SE-10A AND 10B





古洞路  
KWU TUNG ROAD

青山公路—古洞段

CASTLE PEAK ROAD - KWU TUNG

粉嶺公路

FANLING HIGHWAY

**圖例 LEGEND**

 申請地點 (界線只作識別用)  
APPLICATION SITE  
(BOUNDARY FOR IDENTIFICATION  
PURPOSE ONLY)

**航攝照片 AERIAL PHOTO**

臨時旅遊巴士、貨櫃車拖頭及拖架停放場 (為期3年)  
上水燕崗丈量約份第92約地段第904號及毗連政府土地  
TEMPORARY COACH, CONTAINER TRACTOR AND  
TRAILER PARK FOR A PERIOD OF 3 YEARS  
LOT 904 IN D.D. 92 AND ADJOINING GOVERNMENT LAND,  
YIN KONG, SHEUNG SHUI

規劃署  
PLANNING  
DEPARTMENT



參考編號  
REFERENCE No.  
A/KTN/44

圖 PLAN  
A-3

本摘要圖於2018年5月4日擬備，  
所根據的資料為地政總署  
於2017年3月28日拍得的航攝照片  
編號E016128C  
EXTRACT PLAN PREPARED ON 4.5.2018  
BASED ON AERIAL PHOTO No.E016128C  
TAKEN ON 28.3.2017 BY  
LANDS DEPARTMENT





申請地點界線只作識別用  
APPLICATION SITE BOUNDARY FOR IDENTIFICATION PURPOSE ONLY

實地照片 SITE PHOTO

臨時旅遊巴士、貨櫃車拖頭及拖架停放場（為期3年）  
上水燕崗丈量約份第92約地段第904號及毗連政府土地  
TEMPORARY COACH, CONTAINER TRACTOR AND  
TRAILER PARK FOR A PERIOD OF 3 YEARS  
LOT 904 IN D.D. 92 AND ADJOINING GOVERNMENT LAND,  
YIN KONG, SHEUNG SHUI

規 劃 署  
PLANNING  
DEPARTMENT



參考編號  
REFERENCE No.  
A/KTN/44

圖 PLAN  
A-4

本圖於2018年5月29日擬備，所根據的資料為攝於2018年5月4日的實地照片  
PLAN PREPARED ON 29.5.2018 BASED ON SITE PHOTO TAKEN ON 4.5.2018