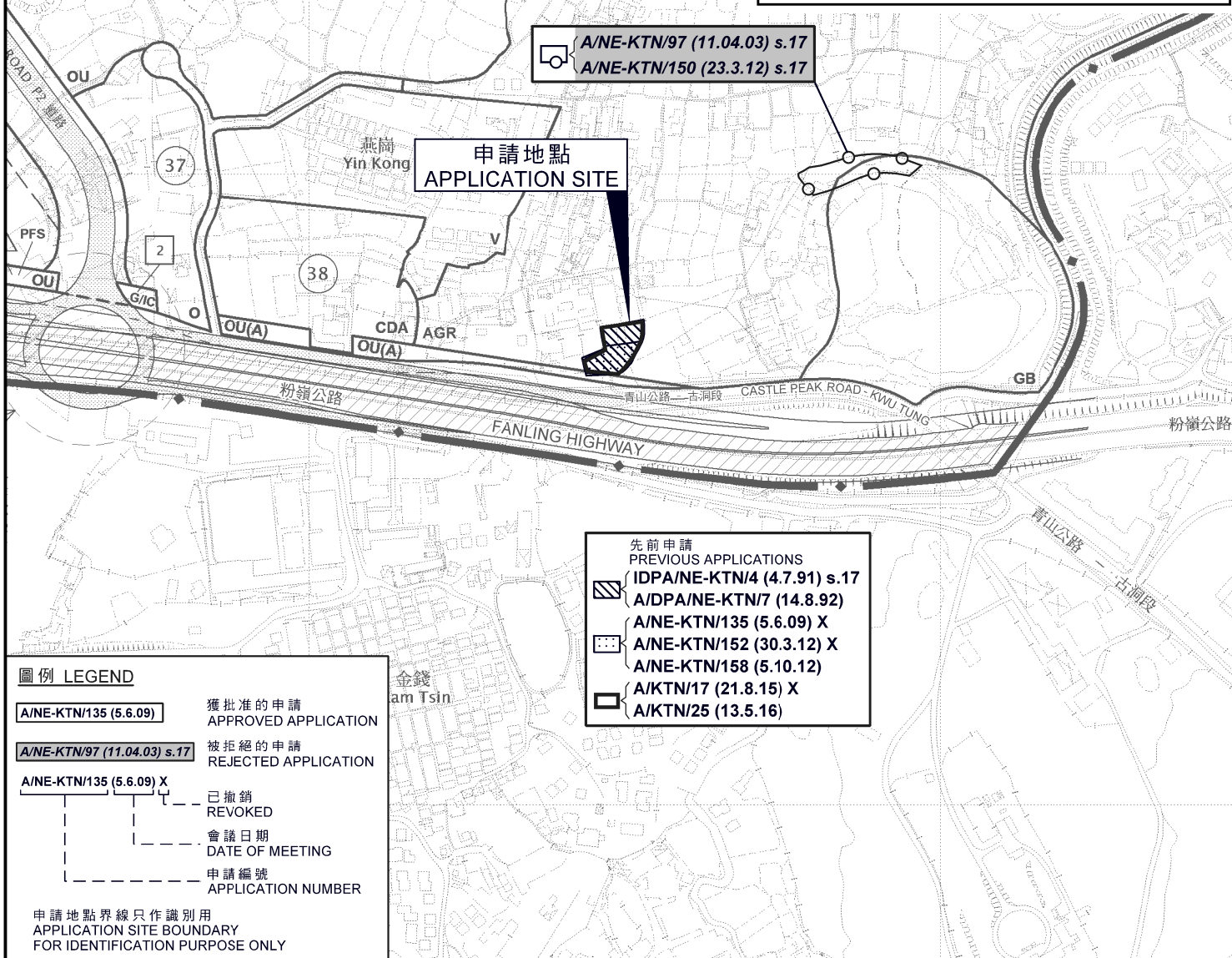


要覽圖 KEY PLAN

SCALE 1 : 50 000 比例尺



A/NE-KTN/97 (11.04.03) s.17
A/NE-KTN/150 (23.3.12) s.17

先前申請
PREVIOUS APPLICATIONS

- ▨ IDPA/NE-KTN/4 (4.7.91) s.17
- ▨ A/DPA/NE-KTN/7 (14.8.92)
- ▨ A/NE-KTN/135 (5.6.09) X
- ▨ A/NE-KTN/152 (30.3.12) X
- ▨ A/NE-KTN/158 (5.10.12)
- ▨ A/KTN/17 (21.8.15) X
- ▨ A/KTN/25 (13.5.16)

圖例 LEGEND

A/NE-KTN/135 (5.6.09)	獲批准的申請 APPROVED APPLICATION
A/NE-KTN/97 (11.04.03) s.17	被拒絕的申請 REJECTED APPLICATION
A/NE-KTN/135 (5.6.09) X	已撤銷 REVOKED
---	會議日期 DATE OF MEETING
---	申請編號 APPLICATION NUMBER

申請地點界線只作識別用
APPLICATION SITE BOUNDARY
FOR IDENTIFICATION PURPOSE ONLY

本摘要圖於2019年4月10日擬備，
所根據的資料為於2015年6月16日核准的
分區計劃大綱圖編號S/KTN/2

EXTRACT PLAN PREPARED ON 10.4.2019
BASED ON OUTLINE ZONING PLAN
No. S/KTN/2 APPROVED ON 16.6.2015


位置圖 LOCATION PLAN

臨時倉庫、露天存放五金鋼材、廢鐵、廢料、建築材料
和雜物及附屬辦公室的規劃許可續期（為期3年）
上水古洞青山公路丈量約份第92約地段第542號A分段餘段
RENEWAL OF PLANNING APPROVAL FOR
TEMPORARY WAREHOUSES, OPEN STORAGE OF METAL AND STEEL,
SCRAP METAL AND MATERIALS, CONSTRUCTION MATERIALS AND
MISCELLANEOUS OBJECTS AND AN ANCILLARY OFFICE FOR A PERIOD OF 3 YEARS
LOT 542 S.A RP IN D.D. 92, CASTLE PEAK ROAD, KWU TUNG, SHEUNG SHUI

SCALE 1 : 5 000 比例尺

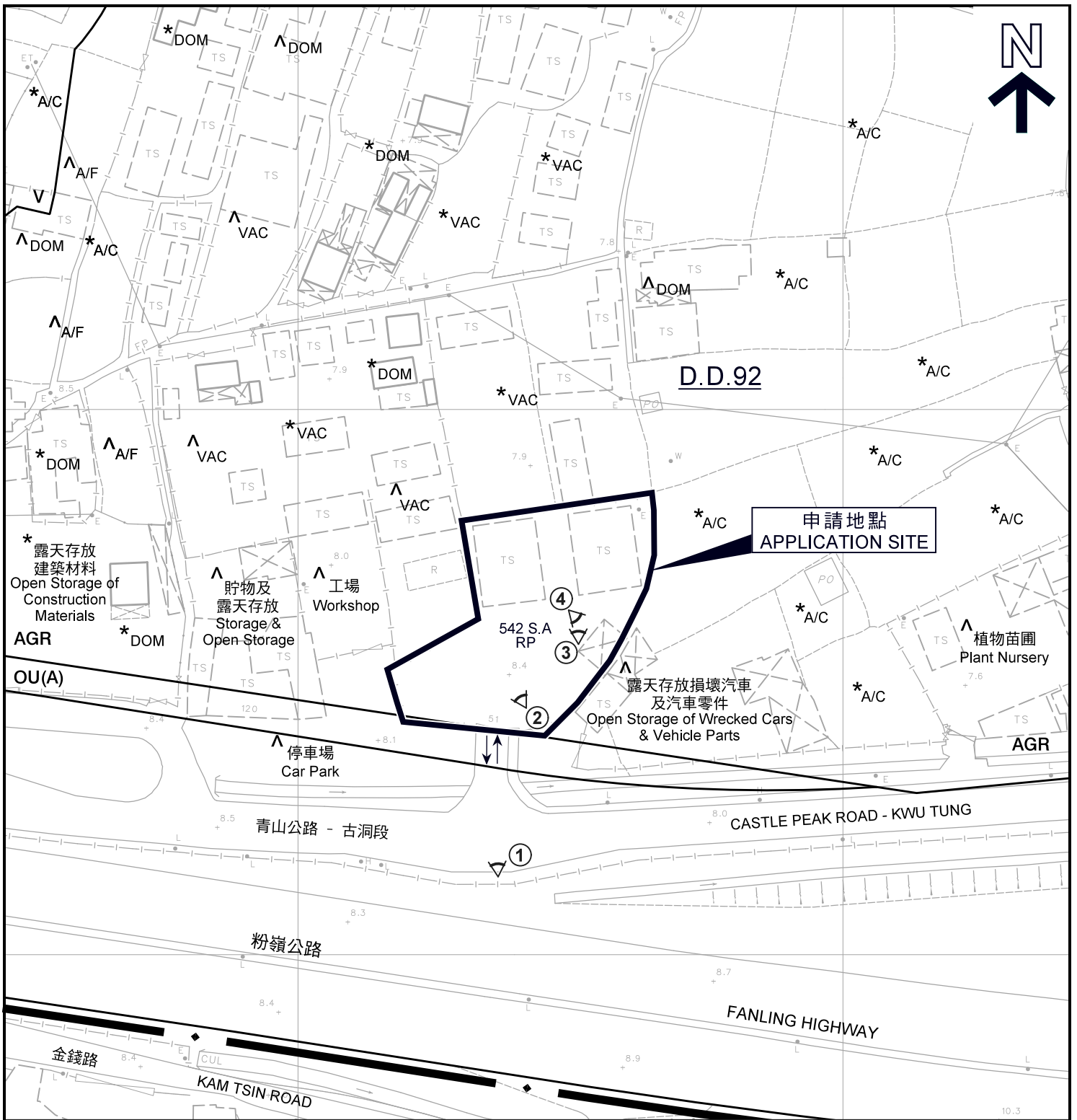
米 100 0 100 200 米
METRES

規劃署
PLANNING
DEPARTMENT



參考編號
REFERENCE No.
A/KTN/59

圖 PLAN
A-1



圖例 LEGEND

- 申請地點 (界線只作識別用)
APPLICATION SITE (BOUNDARY FOR IDENTIFICATION PURPOSE ONLY)
- AGR** 農業
AGRICULTURE
- V** 鄉村式發展
VILLAGE TYPE DEVELOPMENT
- OU(A)** 其他指定用途 (美化市容地帶)
OTHER SPECIFIED USES (AMENITY AREA)
- 1 實地照片的觀景點
VIEWING POINT OF SITE PHOTO

- 入口/出口
INGRESS / EGRESS
- A/C** 常耕農地
ACTIVE AGRICULTURAL LAND
- A/F** 休耕農地
FALLOW AGRICULTURAL LAND
- DOM** 住用構築物
DOMESTIC STRUCTURE
- VAC** 空置
VACANT


- 註釋 Notes:**
- (1) 2019年3月19日勘測的土地用途
Land uses shown on this plan are in accordance with the land use survey conducted by the Planning Department on 19.3.2019
 - (2) * 土地用途跟1992年4月28日勘測的土地用途一致
Indicates that the use is the same as that revealed by the land use survey conducted by the Planning Department on 28.4.1992
 - (3) ^ 土地用途跟1992年4月28日勘測的土地用途有別
Indicates that the use is different from that revealed by the land use survey conducted by the Planning Department on 28.4.1992

本摘要圖於2019年4月10日擬備，
所根據的資料為測量圖編號
2-SE-10B

EXTRACT PLAN PREPARED ON 10.4.2019
BASED ON SURVEY SHEET No.
2-SE-10B

平面圖 SITE PLAN

臨時倉庫、露天存放五金鋼材、廢鐵、廢料、建築材料
和雜物及附屬辦公室的規劃許可續期 (為期3年)
上水古洞青山公路丈量約份第92約地段第542號A分段餘段
RENEWAL OF PLANNING APPROVAL FOR
TEMPORARY WAREHOUSES, OPEN STORAGE OF METAL AND STEEL,
SCRAP METAL AND MATERIALS, CONSTRUCTION MATERIALS AND
MISCELLANEOUS OBJECTS AND AN ANCILLARY OFFICE FOR A PERIOD OF 3 YEARS
LOT 542 S.A. RP IN D.D. 92, CASTLE PEAK ROAD, KWU TUNG, SHEUNG SHUI
SCALE 1:1 000 比例尺



**規劃署
PLANNING
DEPARTMENT**



參考編號
REFERENCE No.
A/KTN/59

**圖 PLAN
A-2**



圖例 LEGEND

 申請地點 (界線只作識別用)
APPLICATION SITE (BOUNDARY FOR IDENTIFICATION PURPOSE ONLY)

本摘要圖於2019年4月8日擬備，
所根據的資料為地政總署
於2018年3月27日拍得的航攝照片
編號E040032C

EXTRACT PLAN PREPARED ON 8.4.2019
BASED ON AERIAL PHOTO No.E040032C
TAKEN ON 27.3.2018 BY
LANDS DEPARTMENT

航攝照片 AERIAL PHOTO

臨時倉庫、露天存放五金鋼材、廢鐵、廢料、建築材料
和雜物及附屬辦公室的規劃許可續期 (為期3年)
上水古洞青山公路丈量約份第9 2約地段第5 4 2號A分段餘段
RENEWAL OF PLANNING APPROVAL FOR
TEMPORARY WAREHOUSES, OPEN STORAGE OF METAL AND STEEL,
SCRAP METAL AND MATERIALS, CONSTRUCTION MATERIALS AND
MISCELLANEOUS OBJECTS AND AN ANCILLARY OFFICE FOR A PERIOD OF 3 YEARS
LOT 542 S.A RP IN D.D. 92, CASTLE PEAK ROAD, KWU TUNG, SHEUNG SHUI

規劃署
PLANNING
DEPARTMENT



參考編號
REFERENCE No.
A/KTN/59

圖 PLAN
A-3



實地照片 SITE PHOTO

臨時倉庫、露天存放五金鋼材、廢鐵、廢料、建築材料
和雜物及附屬辦公室的規劃許可續期（為期3年）
上水古洞青山公路丈量約份第9 2約地段第5 4 2號A分段餘段
RENEWAL OF PLANNING APPROVAL FOR
TEMPORARY WAREHOUSES, OPEN STORAGE OF METAL AND STEEL,
SCRAP METAL AND MATERIALS, CONSTRUCTION MATERIALS AND
MISCELLANEOUS OBJECTS AND AN ANCILLARY OFFICE FOR A PERIOD OF 3 YEARS
LOT 542 S.A RP IN D.D. 92, CASTLE PEAK ROAD, KWU TUNG, SHEUNG SHUI

規劃署
PLANNING
DEPARTMENT



參考編號
REFERENCE No.
A/KTN/59

圖 PLAN
A-4a

本摘要圖於2019年4月8日擬備，
所根據的資料為攝於
2019年3月19日的實地照片
PLAN PREPARED ON 8.4.2019
BASED ON SITE PHOTOS
TAKEN ON 19.3.2019



實地照片 SITE PHOTO

臨時倉庫、露天存放五金鋼材、廢鐵、廢料、建築材料
 和雜物及附屬辦公室的規劃許可續期（為期3年）
 上水古洞青山公路丈量約份第9 2約地段第5 4 2號A分段餘段
 RENEWAL OF PLANNING APPROVAL FOR
 TEMPORARY WAREHOUSES, OPEN STORAGE OF METAL AND STEEL,
 SCRAP METAL AND MATERIALS, CONSTRUCTION MATERIALS AND
 MISCELLANEOUS OBJECTS AND AN ANCILLARY OFFICE FOR A PERIOD OF 3 YEARS
 LOT 542 S.A RP IN D.D. 92, CASTLE PEAK ROAD, KWU TUNG, SHEUNG SHUI

**規劃署
 PLANNING
 DEPARTMENT**



參考編號
 REFERENCE No.
A/KTN/59

**圖 PLAN
 A-4b**

本摘要圖於2019年4月8日擬備，
 所根據的資料為攝於
 2019年3月19日的實地照片
 PLAN PREPARED ON 8.4.2019
 BASED ON SITE PHOTOS
 TAKEN ON 19.3.2019