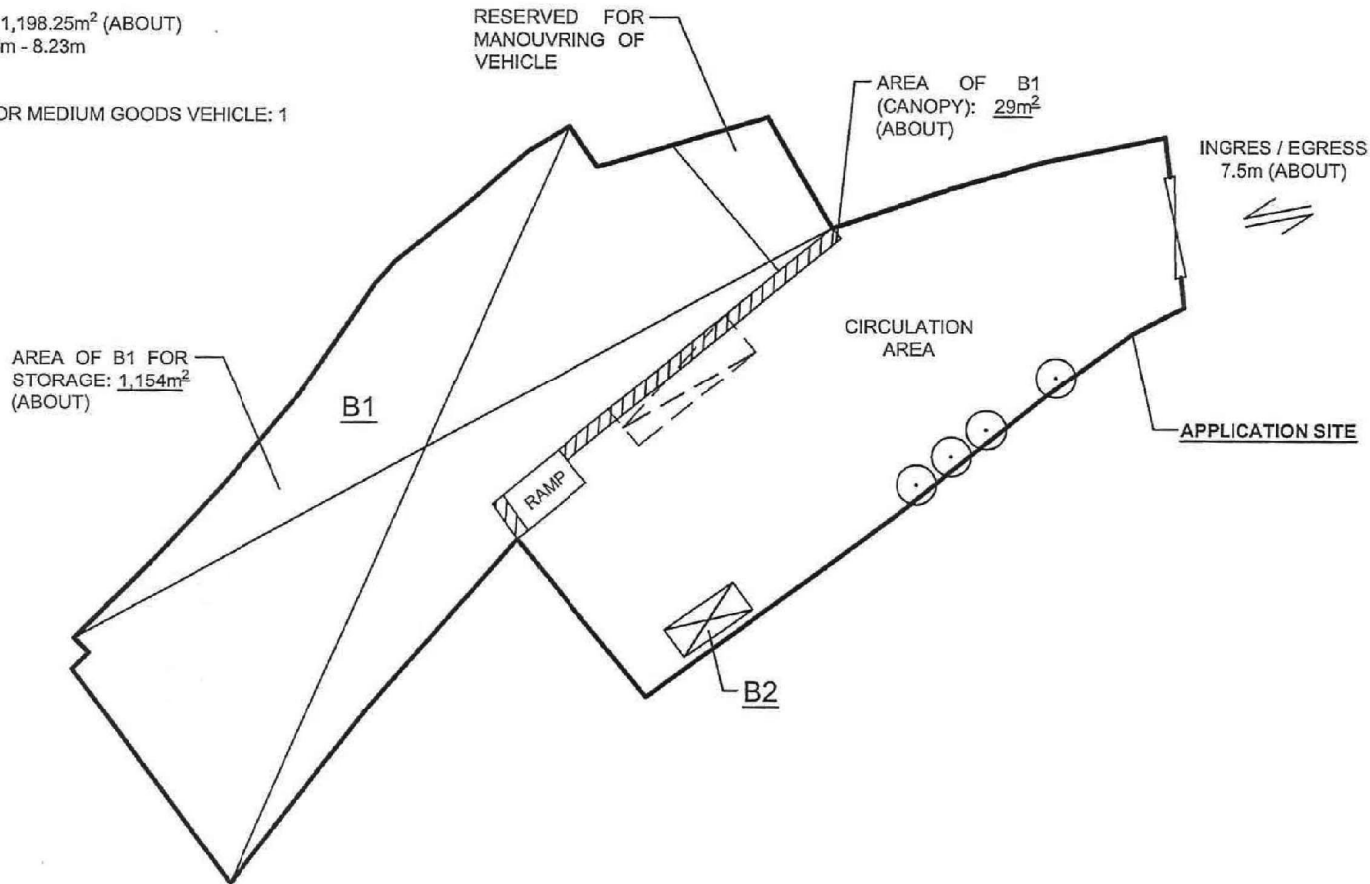


DEVELOPMENT PARAMENTERS

APPLICATION SITE AREA: 2,085m² (ABOUT)
 COVERED AREA: 1,198.25m² (ABOUT)
 UNCOVERED AREA: 886.75m² (ABOUT)

NO. OF STRUCTURE: 2
 DOMESTIC GFA: N/A
 NON-DOMESTIC GFA: 1,198.25m² (ABOUT)
 BUILDING HEIGHT: 2.5m - 8.23m
 NO. OF STOREY: 1

NO. OF L/UL SPACE FOR MEDIUM GOODS VEHICLE: 1
 (3.5m X 11m)



STRUCTURE	USE	COVERED AREA	GFA	BUILDING HEIGHT
B1	STORAGE OF FURNITURE CANOPY FOR LOADING/UNLOADING PURPOSE	1,183m ² (ABOUT)	1,183m ² (ABOUT)	8.23m (ABOUT) (1-STOREY)
B2	TOILET	15.25m ² (ABOUT)	15.25m ² (ABOUT)	2.5m (ABOUT) (1-STOREY)
TOTAL		1,198.25m ² (ABOUT)	1,198.25m ² (ABOUT)	

*COVERED AREA AND GFA OF CANOPY IS INCLUDED IN STRUCTURE B1 - 29m² (ABOUT)
 STRUCTURE B2 - CONTAINER CONVERTED STRUCTURE

LEGEND

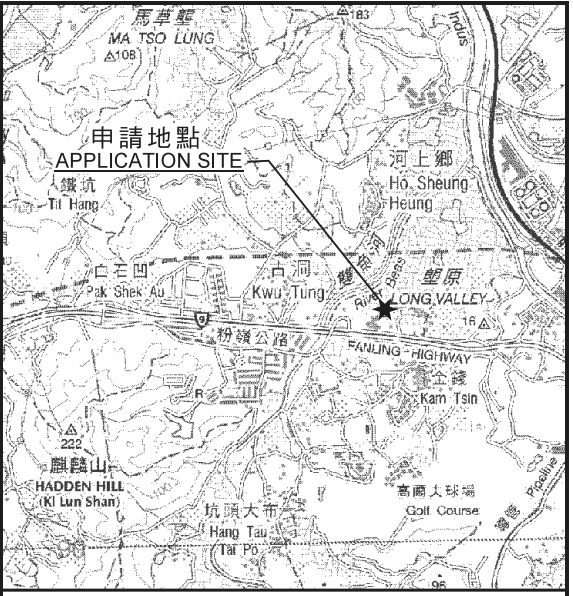
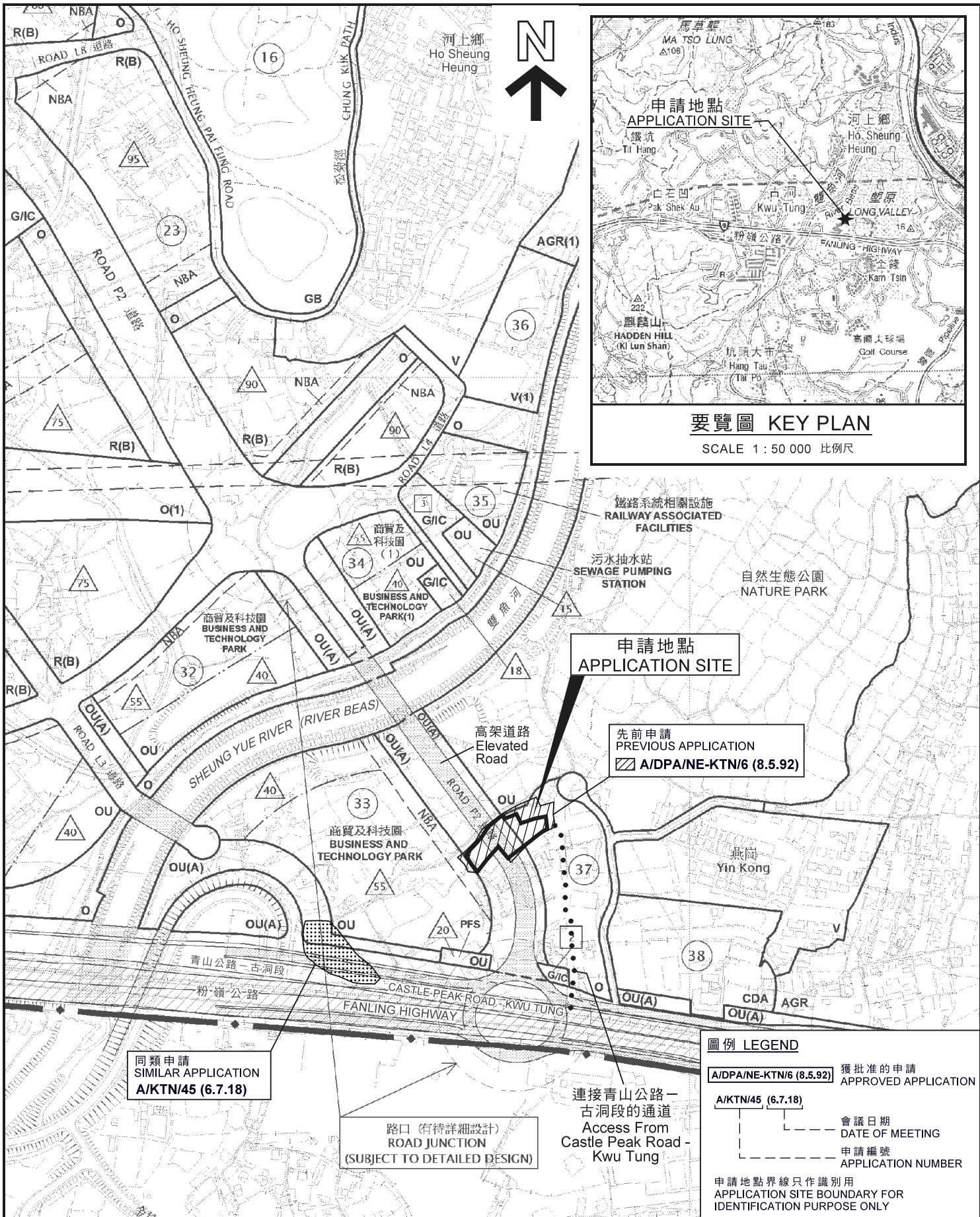
- STRUCTURE
- CANOPY
- EXISTING TREE
- L/UL SPACE

Drawing No.	Ver.
P02	01
Project	
PROPOSED TEMPORARY STORAGE OF FURNITURE WITH ANCILLARY FACILITIES FOR A PERIOD OF 3 YEARS	
LOTS 916 (PART) AND VARIOUS LOTS IN D.D. 92, KWU TUNG, NEW TERRITORIES	
Drawing Title	
LAYOUT PLAN	
Scale of A4	
1:500	
Drawn	Date
	26.7.2019
Revised	Date

(資料來源:申請人於 20.8.2019 呈交的資料)
 (Source : Applicant's Submission of 20.8.2019)

參考編號
 REFERENCE No.
 A/KTN/66

繪圖 DRAWING
 A-1



要覽圖 KEY PLAN
SCALE 1 : 50 000 比例尺

申請地點
APPLICATION SITE

先前申請
PREVIOUS APPLICATION
A/DPA/NE-KTN/6 (8.5.92)

同類申請
SIMILAR APPLICATION
A/KTN/45 (6.7.18)

路口 (有待詳細設計)
ROAD JUNCTION
(SUBJECT TO DETAILED DESIGN)

連接青山公路—
古洞段的通道
Access From
Castle Peak Road -
Kwu Tung

圖例 LEGEND


	A/DPA/NE-KTN/6 (8.5.92)	獲批准的申請 APPROVED APPLICATION
	A/KTN/45 (6.7.18)	會議日期 DATE OF MEETING
		申請編號 APPLICATION NUMBER

申請地點界線只作識別用
APPLICATION SITE BOUNDARY FOR IDENTIFICATION PURPOSE ONLY

位置圖 LOCATION PLAN

擬議臨時存放傢俱連附屬設施 (為期3年)
上水古洞北丈量約份第92約地段第916號(部分)、第917號(部分)、
第918號(部分)、第919號(部分)及第923號(部分)
PROPOSED TEMPORARY STORAGE OF FURNITURE WITH
ANCILLARY FACILITIES FOR A PERIOD OF 3 YEARS
LOTS 916 (PART), 917 (PART), 918 (PART), 919 (PART) AND 923 (PART)
IN D.D.92, KWU TUNG NORTH, SHEUNG SHUI

SCALE 1 : 5 000 比例尺



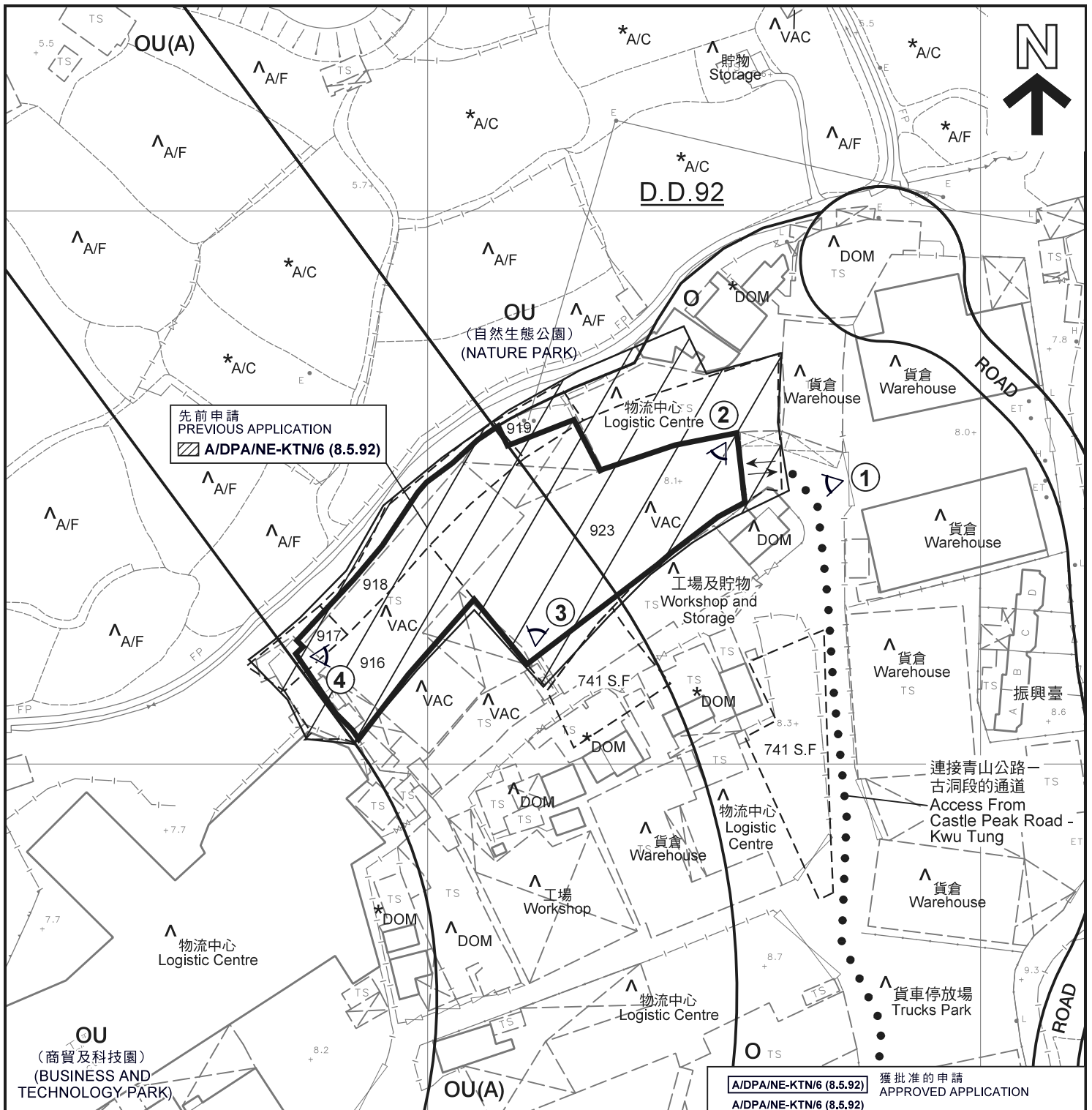
本摘要圖於2019年10月8日擬備，
所根據的資料為於2015年6月16日核准的
分區計劃大綱圖編號S/KTN/2
EXTRACT PLAN PREPARED ON 8.10.2019
BASED ON OUTLINE ZONING PLAN
No. S/KTN/2 APPROVED ON 16.6.2015

規劃署
PLANNING
DEPARTMENT



參考編號
REFERENCE No.
A/KTN/66

圖 PLAN
A-1



先前申請
PREVIOUS APPLICATION
A/DPA/NE-KTN/6 (8.5.92)

A/DPA/NE-KTN/6 (8.5.92)
獲批准的申請
APPROVED APPLICATION
A/DPA/NE-KTN/6 (8.5.92)
會議日期
DATE OF MEETING
申請編號
APPLICATION NUMBER

圖例 LEGEND

- 申請地點(界線只作識別用)
APPLICATION SITE
(BOUNDARY FOR IDENTIFICATION PURPOSE ONLY)
- 休憩用地
OPEN SPACE
- OU(A)** 其他指定用途(美化市容地帶)
OTHER SPECIFIED USES (AMENITY AREA)
- OU** 其他指定用途
OTHER SPECIFIED USES
- ROAD** 道路
ROAD

- A/F** 休耕農地
FALLOW AGRICULTURAL LAND
- A/C** 常耕農地
ACTIVE AGRICULTURAL LAND
- DOM** 住用構築物
DOMESTIC STRUCTURE
- VAC** 空置
VACANT
- 入口/出口
INGRESS / EGRESS
- 實地照片的觀景點
VIEWING POINT OF SITE PHOTO

註釋 Notes:

- (1) 2019年8月27日勘测的土地用途
Land uses shown on this plan are in accordance with the land use survey conducted by the Planning Department on 27.8.2019
- (2) * 土地用途跟1991年勘测的土地用途一致
Indicates that the use is the same as that revealed by the land use survey conducted by the Planning Department in 1991
- (3) ^ 土地用途跟1991年勘测的土地用途有別
Indicates that the use is different from that revealed by the land use survey conducted by the Planning Department in 1991

本摘要圖於2019年10月10日擬備，
所根據的資料為測量圖編號
2-SE-10A及10B
EXTRACT PLAN PREPARED ON 10.10.2019
BASED ON SURVEY SHEETS No.
2-SE-10A & 10B

平面圖 SITE PLAN

擬議臨時存放傢俱連附屬設施(為期3年)
上古洞北丈量約份第92約地段第916號(部分)、第917號(部分)、
第918號(部分)、第919號(部分)及第923號(部分)
PROPOSED TEMPORARY STORAGE OF FURNITURE WITH
ANCILLARY FACILITIES FOR A PERIOD OF 3 YEARS
LOTS 916 (PART), 917 (PART), 918 (PART), 919 (PART) AND 923 (PART)
IN D.D.92, KWU TUNG NORTH, SHEUNG SHUI

SCALE 1:1 000 比例尺

**規劃署
PLANNING
DEPARTMENT**

參考編號 REFERENCE No. A/KTN/66	圖 PLAN A-2
--	----------------------



雙魚河
SHEUNG YUE RIVER →



燕崗路

振興臺

燕崗
Yin Kong

YIN KONG ROAD

翠柏臺

青山公路 — 古洞段

CASTLE PEAK ROAD - KWU TUNG

粉嶺公路

FANLING HIGHWAY

圖例 LEGEND

- 申請地點(界線只作識別用)
APPLICATION SITE
(BOUNDARY FOR IDENTIFICATION
PURPOSE ONLY)

平面圖 SITE PLAN

擬議臨時存放傢俱連附屬設施(為期3年)
上水古洞北丈量約份第92約地段第916號(部分)、第917號(部分)、
第918號(部分)、第919號(部分)及第923號(部分)
PROPOSED TEMPORARY STORAGE OF FURNITURE WITH
ANCILLARY FACILITIES FOR A PERIOD OF 3 YEARS
LOTS 916 (PART), 917 (PART), 918 (PART), 919 (PART) AND 923 (PART)
IN D.D.92, KWU TUNG NORTH, SHEUNG SHUI

規劃署
PLANNING
DEPARTMENT



本摘要圖於2019年9月27日擬備，
所根據的資料為地政總署
於2018年4月10日拍得的航攝照片
編號E040466C
EXTRACT PLAN PREPARED ON 27.9.2019
BASED ON AERIAL PHOTO No. E040466C
TAKEN ON 10.4.2018 BY
LANDS DEPARTMENT

參考編號
REFERENCE No.
A/KTN/66

圖 PLAN
A-3

申請地點
APPLICATION SITE



1



申請地點
APPLICATION SITE

2



申請地點
APPLICATION SITE

3



申請地點
APPLICATION SITE

4

實地照片 SITE PHOTO

擬議臨時存放傢俱連附屬設施（為期3年）
上水古洞北丈量約份第92約地段第916號（部分）、第917號（部分）、
第918號（部分）、第919號（部分）及第923號（部分）
PROPOSED TEMPORARY STORAGE OF FURNITURE WITH
ANCILLARY FACILITIES FOR A PERIOD OF 3 YEARS
LOTS 916 (PART), 917 (PART), 918 (PART), 919 (PART) AND 923 (PART)
IN D.D.92, KWU TUNG NORTH, SHEUNG SHUI

規劃署
PLANNING
DEPARTMENT



參考編號
REFERENCE No.
A/KTN/66

圖 PLAN
A-4

本摘要圖於2019年9月27日擬備，
所根據的資料為攝於
2019年8月27日的實地照片
PLAN PREPARED ON 27.9.2019
BASED ON SITE PHOTOS
TAKEN ON 27.8.2019