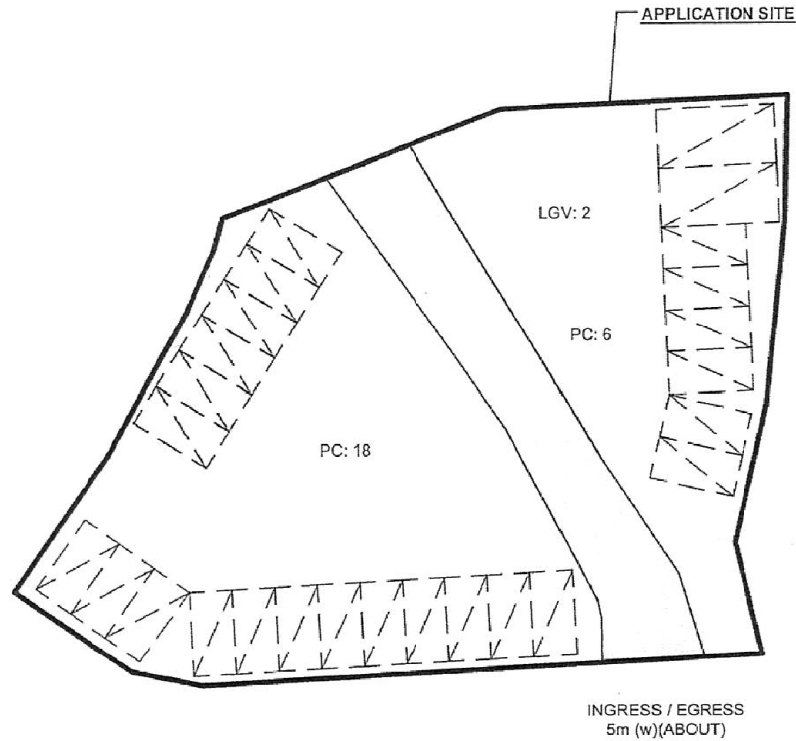
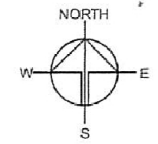


**DEVELOPMENT PARAMETERS**

APPLICATION SITE AREA : 1,178m<sup>2</sup> (ABOUT)  
 COVERED AREA : NOT APPLICABLE  
 UNCOVERED AREA : 1,178m<sup>2</sup> (ABOUT)



**PARKING PROVISION**

NO. OF PRIVATE CAR PARKING SPACE : 24  
 DIMENSION OF PARKING SPACE : 2.5m (W) X 5m (L)

NO. OF LIGHT GOODS VEHICLE PARKING SPACE : 2  
 DIMENSION OF LGV PARKING SPACE : 3.5m (W) X 7m (L)

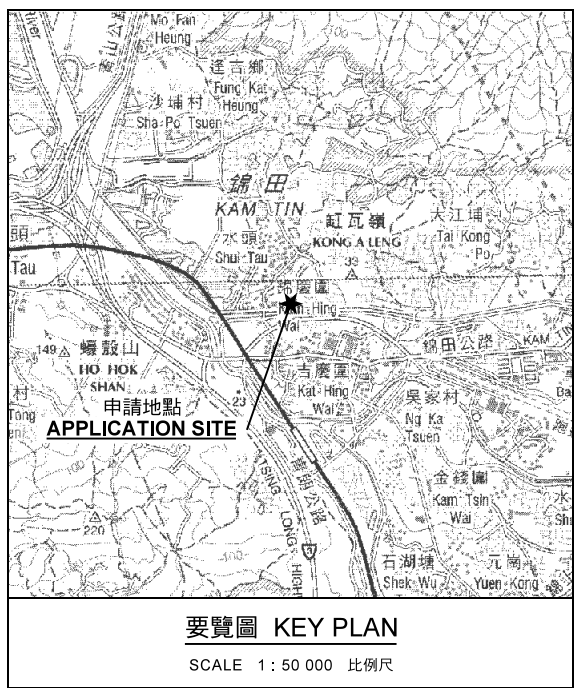
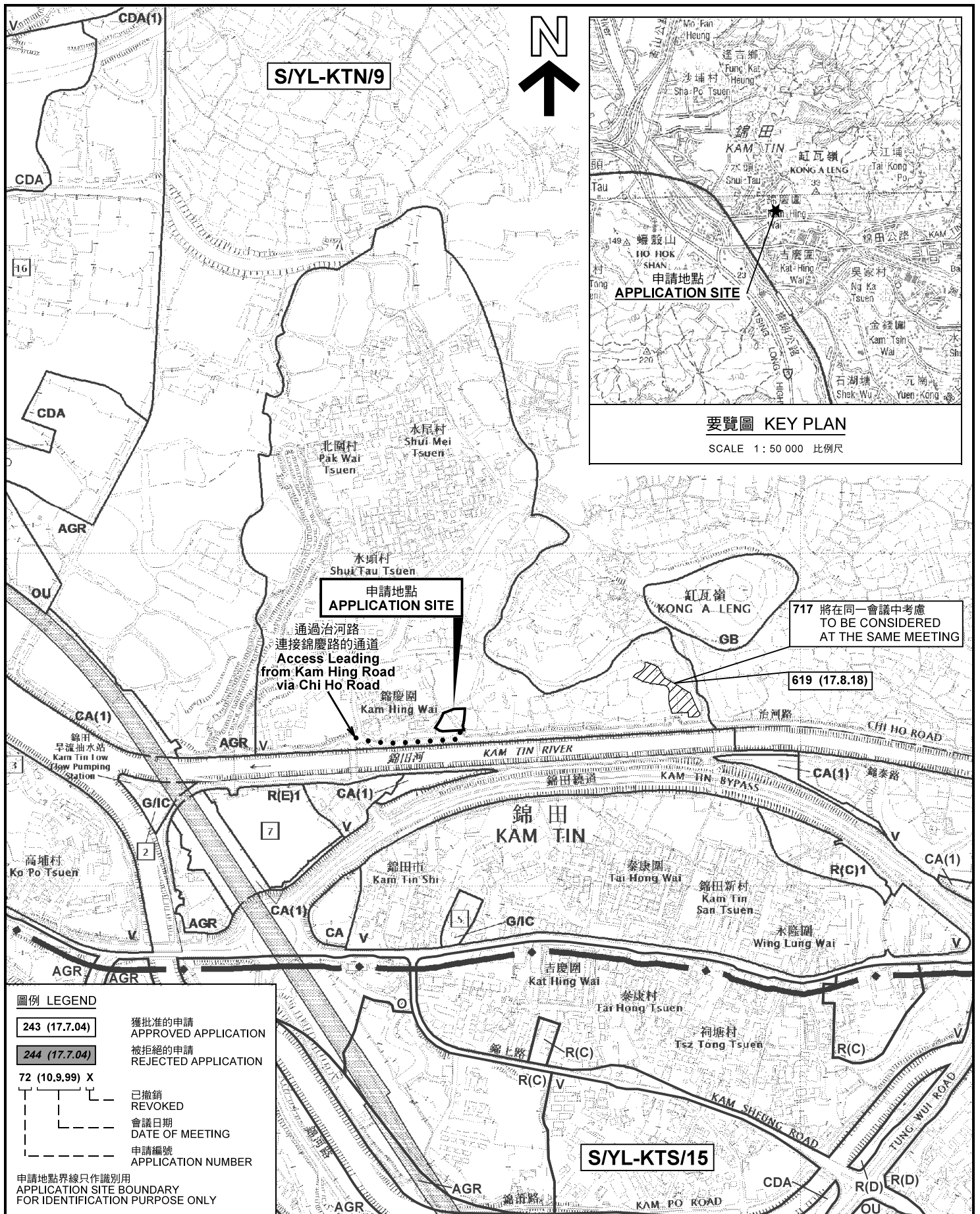
**LEGEND**

- APPLICATION SITE
- PARKING SPACE

Drawing No.	Ver.
P04	01
Project	
PROPOSED TEMP. PUBLIC VEHICLE PARK (EXCLUDING CONTAINER VEHICLE) FOR A PERIOD OF 5 YEARS	
LOTS 171 S.A RP (PT) & 171 S.B (PT) IN D.D. 109, KAM HING WAI, KAM TIN, YUEN LONG, NEW TERRITORIES	
Drawing Title	
LAYOUT PLAN	
Scale of A4	
1 : 400	
Drawn	Date
	5.10.2020
Revised	Date

(摘錄自申請人於 23. 10. 2020 呈交的申請書)  
 (Extract from Applicant's Submission of 23.10.2020)

參考編號 REFERENCE No.	繪圖 DRAWING
A/YL-KTN/737	A-1



**圖例 LEGEND**

243 (17.7.04)	獲批准的申請 APPROVED APPLICATION
244 (17.7.04)	被拒絕的申請 REJECTED APPLICATION
72 (10.9.99) X	已撤銷 REVOKED
- - -	會議日期 DATE OF MEETING
---	申請編號 APPLICATION NUMBER

申請地點界線只作識別用  
APPLICATION SITE BOUNDARY  
FOR IDENTIFICATION PURPOSE ONLY

**位置圖及同類申請 LOCATION PLAN WITH SIMILAR APPLICATION**


本摘要圖於2020年12月11日擬備，  
所根據的資料為於2014年12月2日  
核准的分區計劃大綱圖編號 S/YL-KTN/9  
EXTRACT PLAN PREPARED ON 11.12.2020  
BASED ON OUTLINE ZONING PLAN No.  
S/YL-KTN/9 APPROVED ON 2.12.2014

擬議臨時公眾停車場（貨櫃車除外）（為期5年）  
元朗錦田錦慶圍丈量約份第109約  
地段第171號A分段餘段（部分）及第171號B分段（部分）  
PROPOSED TEMPORARY PUBLIC VEHICLE PARK  
(EXCLUDING CONTAINER VEHICLE) FOR A PERIOD OF 5 YEARS  
LOTS 171 S.A RP (PART) AND 171 S.B (PART) IN  
D.D.109, KAM HING WAI, KAM TIN, YUEN LONG

SCALE 1 : 7 500 比例尺

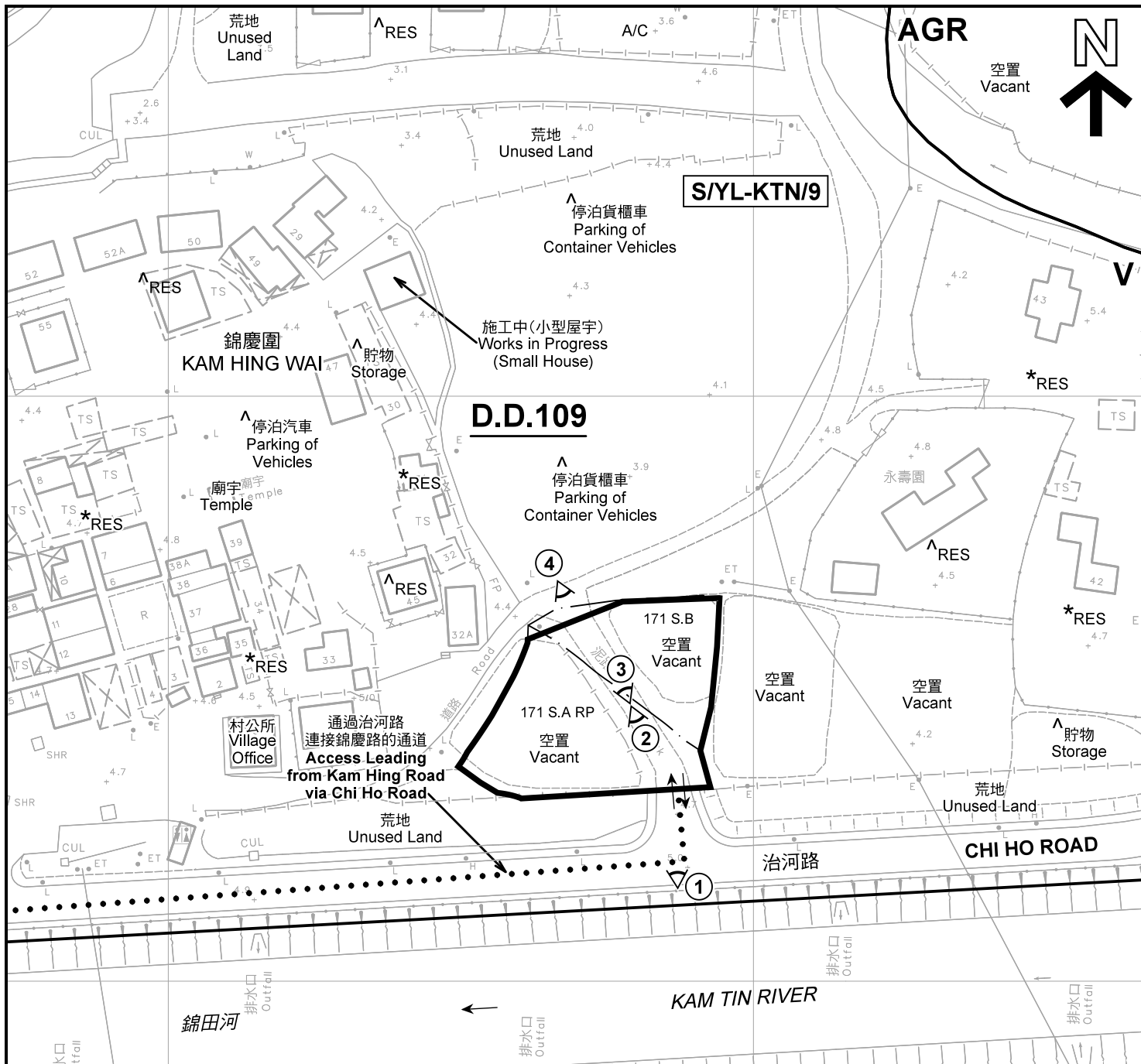
米 100 0 100 200 300 米  
METRES

**規劃署  
PLANNING  
DEPARTMENT**



參考編號  
REFERENCE No.  
A/YL-KTN/737

圖 PLAN  
A-1



圖例 LEGEND

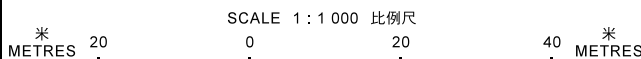
-  申請地點(界線只作識別用)  
APPLICATION SITE  
(BOUNDARY FOR IDENTIFICATION  
PURPOSE ONLY)
- V** 鄉村式發展  
VILLAGE TYPE DEVELOPMENT
- AGR** 農業  
AGRICULTURE
- CA** 自然保育區  
CONSERVATION AREA
- RES** 住用構築物  
RESIDENTIAL STRUCTURES
- A/C** 常耕農地  
CULTIVATED AGRICULTURAL LAND
-  實地照片的觀景點  
VIEWING POINT OF SITE PHOTO
-  入口/出口  
INGRESS / EGRESS

註釋 Notes :

- (1) 2020年10月30日勘測的土地用途  
Land uses shown on this plan are in accordance with the land use survey conducted by the Planning Department on 30.10.2020
- (2) \* 土地用途跟1992年2月勘測的土地用途一致  
Indicates that the use is the same as that revealed by the land use survey conducted by the Planning Department in Feb 1992
- (3) ^ 土地用途跟1992年2月勘測的土地用途有別  
Indicates that the use is different from that revealed by the land use survey conducted by the Planning Department in Feb 1992

平面圖 SITE PLAN

擬議臨時公眾停車場(貨櫃車除外)(為期5年)  
元朗錦田錦慶圍丈量約份第109約  
地段第171號A分段餘段(部分)及第171號B分段(部分)  
PROPOSED TEMPORARY PUBLIC VEHICLE PARK  
(EXCLUDING CONTAINER VEHICLE) FOR A PERIOD OF 5 YEARS  
LOTS 171 S.A RP (PART) AND 171 S.B (PART) IN  
D.D.109, KAM HING WAI, KAM TIN, YUEN LONG



本摘要圖於2020年12月11日擬備, 所根據的資料為測量圖編號 6-NE-7C  
EXTRACT PLAN PREPARED ON 11.12.2020  
BASED ON SURVEY SHEET No.  
6-NE-7C

規劃署  
PLANNING  
DEPARTMENT



參考編號  
REFERENCE No.  
A/YL-KTN/737

圖 PLAN  
A-2





圖例 LEGEND



申請地點(界線只作識別用)  
APPLICATION SITE  
(BOUNDARY FOR IDENTIFICATION  
PURPOSE ONLY)

本摘要圖於2020年11月30日擬備，所根據的資料為地政總署於2020年2月18日拍得的航攝照片編號 E089315C  
EXTRACT PLAN PREPARED ON 30.11.2020  
BASED ON AERIAL PHOTO No. E089315C TAKEN ON 18.2.2020  
BY LANDS DEPARTMENT

航攝照片 AERIAL PHOTO

擬議臨時公眾停車場(貨櫃車除外)(為期5年)  
元朗錦田錦慶圍丈量約份第109約  
地段第171號A分段餘段(部分)及第171號B分段(部分)  
PROPOSED TEMPORARY PUBLIC VEHICLE PARK  
(EXCLUDING CONTAINER VEHICLE) FOR A PERIOD OF 5 YEARS  
LOTS 171 S.A RP (PART) AND 171 S.B (PART) IN  
D.D.109, KAM HING WAI, KAM TIN, YUEN LONG

規劃署  
PLANNING  
DEPARTMENT



參考編號  
REFERENCE No.  
A/YL-KTN/737

圖 PLAN  
A-3





申請地點界線只作識別用 APPLICATION SITE BOUNDARY FOR IDENTIFICATION PURPOSE ONLY

### 實地照片 SITE PHOTOS

本圖於2020年11月30日擬備，所根據的資料為攝於2020年10月30日的實地照片  
 PLAN PREPARED ON 30.11.2020  
 BASED ON SITE PHOTOS  
 TAKEN ON 30.10.2020

擬議臨時公眾停車場（貨櫃車除外）（為期5年）  
 元朗錦田錦慶圍丈量約份第109約  
 地段第171號A分段餘段（部分）及第171號B分段（部分）  
 PROPOSED TEMPORARY PUBLIC VEHICLE PARK  
 (EXCLUDING CONTAINER VEHICLE) FOR A PERIOD OF 5 YEARS  
 LOTS 171 S.A RP (PART) AND 171 S.B (PART) IN  
 D.D.109, KAM HING WAI, KAM TIN, YUEN LONG

規劃署  
 PLANNING  
 DEPARTMENT



參考編號  
 REFERENCE No.  
 A/YL-KTN/737

圖 PLAN  
 A-4