


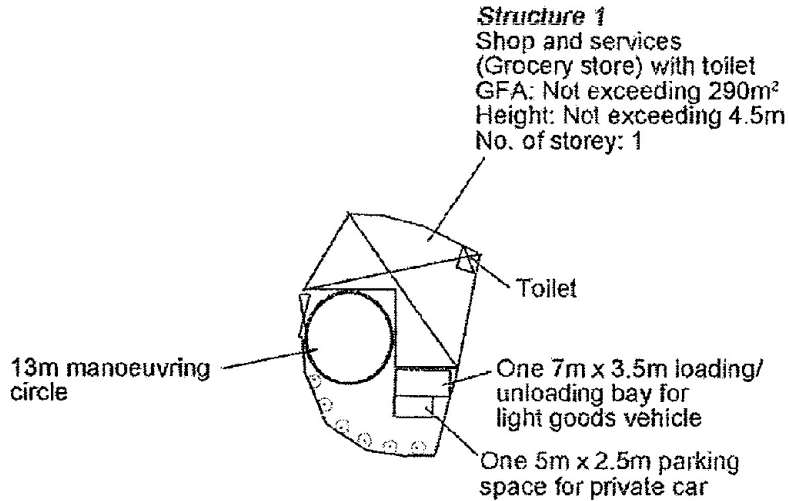
| | | |
|--|---|-----------------------|
| Project 項目名稱: Proposed Temporary Shop & Services (Grocery Store) for a Period of 3 Years at Lot 624 (Part) in D.D. 105, Shek Wu Wai San Tsuen, San Tin, Yuen Long, N.T. | Drawing Title 圖名: Proposed Layout Plan | Remarks 備註: |
| | Drawing No. 圖號: Figure 2 | Scale 比例: -1:1000- |

(摘錄自申請人於 17. 1. 2018 呈交的申請書)
 (Extract from Applicant's
 Submission of 17.1.2018)

| | |
|---------------------------------------|-------------------|
| 參考編號 REFERENCE No. A/YL-NTM/360 | 繪圖 DRAWING A-1 |
|---------------------------------------|-------------------|



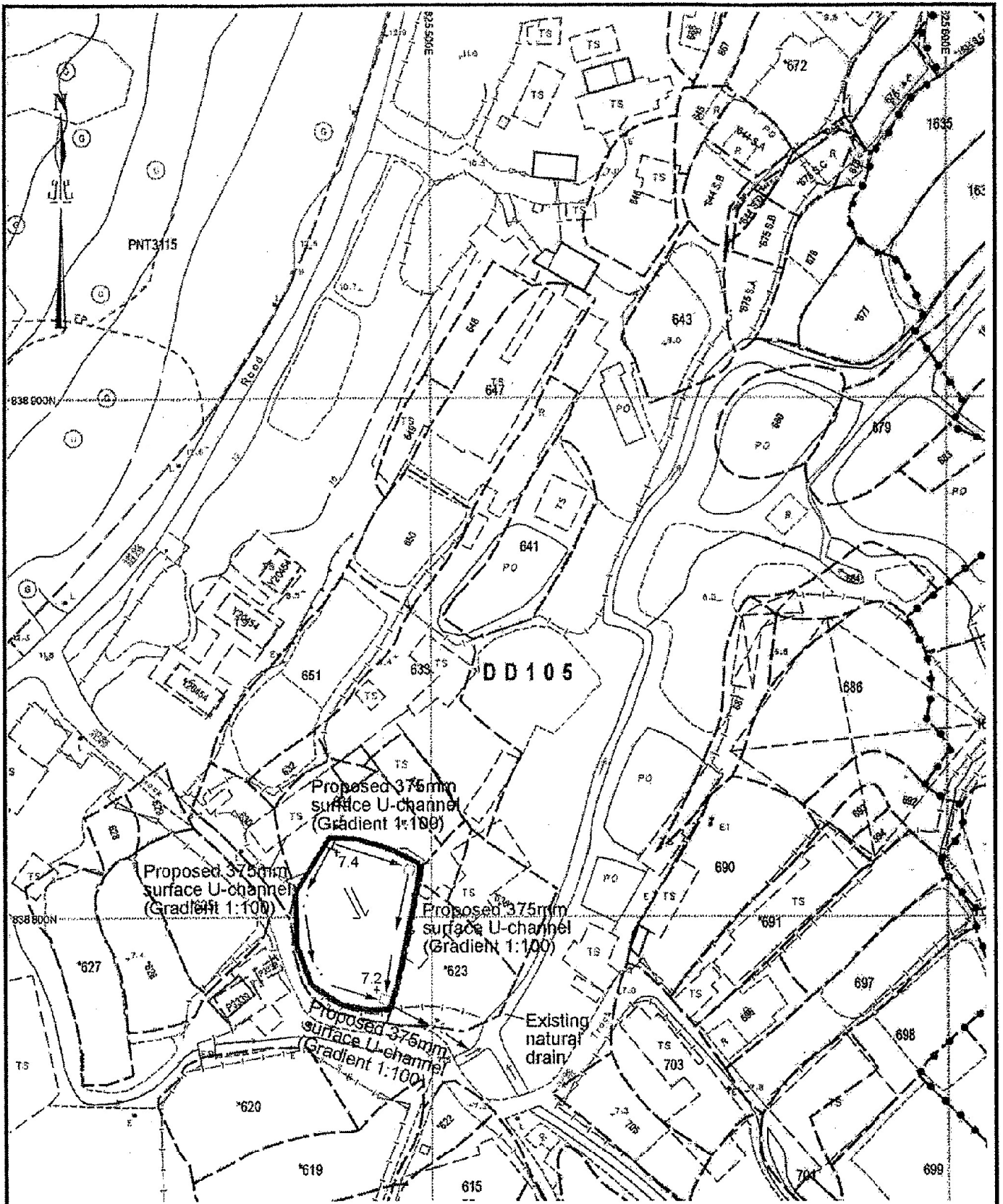
| Proposed Tree | Approximate Height | Spacing |
|-------------------------------------|--------------------|---------|
| ○ Proposed <i>Bauhinia blakeana</i> | 2.75m | 4m |





| | | |
|--|--|--|
| Project 項目名稱: Proposed Temporary Shop & Services (Grocery Store) for a Period of 3 Years at Lot 624 (Part) in D.D. 105, Shek Wu Wai San Tsuen, San Tin, Yuen Long, N.T. | Drawing Title 圖名: Proposed Landscape Plan | Remarks 備註: Scale 比例: 1:1000 |
| | Drawing No. 圖號: Figure 3 | |

(摘錄自申請人於 17. 1. 2018 呈交的申請書)
 (Extract from Applicant's
 Submission of 17.1.2018)

| | |
|---------------------------------------|-------------------|
| 參考編號 REFERENCE No. A/YL-NTM/360 | 繪圖 DRAWING A-2 |
|---------------------------------------|-------------------|

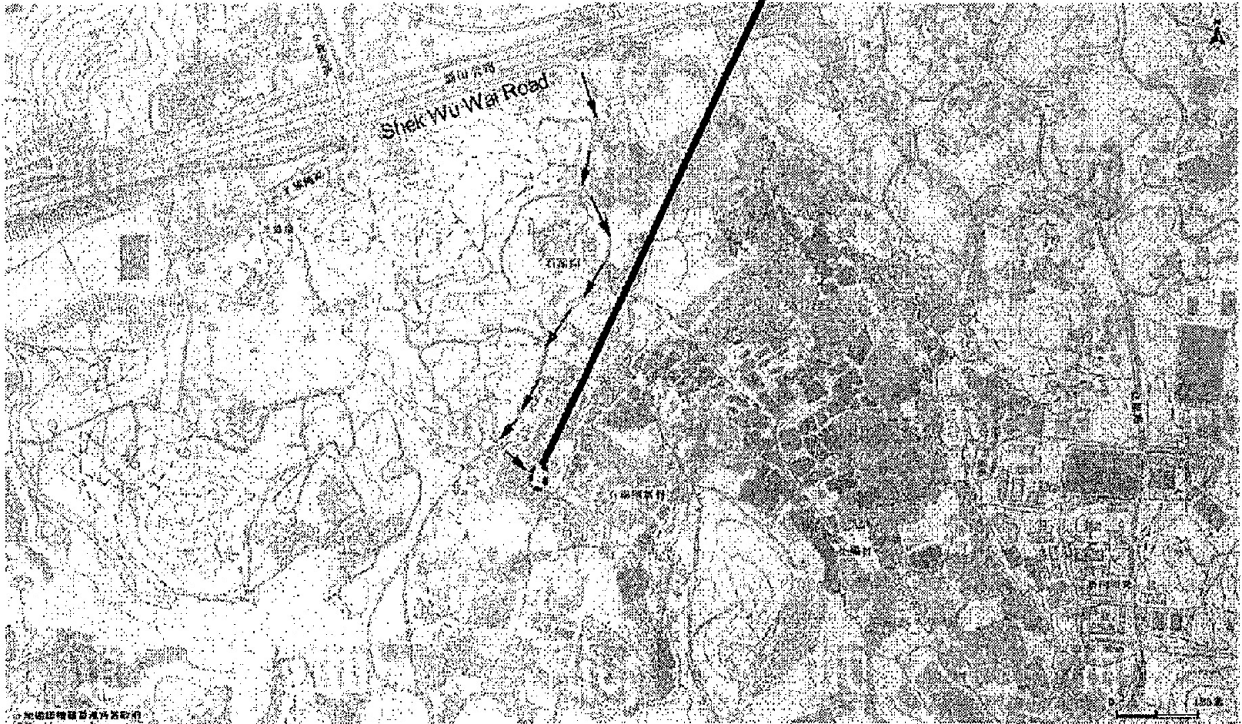


| | | |
|---|--|--|
| <p>Project 項目名稱: Proposed Temporary Shop & Services (Grocery Store) for a Period of 3 Years at Lot 624 (Part) in D.D. 105, Shek Wu Wai San Tsuen, San Tin, Yuen Long, N.T.</p> | <p>Drawing Title 圖名: Proposed Drainage Plan</p> | <p>Remarks 備註: ±7.2 Level (in mPD)  Flow of surface runoff  Proposed catchpit</p> |
| | <p>Drawing No. 圖號: Figure 4</p> | <p>Scale 比例: 1:1000</p> |

(摘錄自申請人於 17.1.2018 呈交的申請書)
 (Extract from Applicant's Submission of 17.1.2018)

| | |
|--|------------------------------------|
| <p>參考編號 REFERENCE No. A/YL-NTM/360</p> | <p>繪圖 DRAWING A-3</p> |
|--|------------------------------------|

Application Site

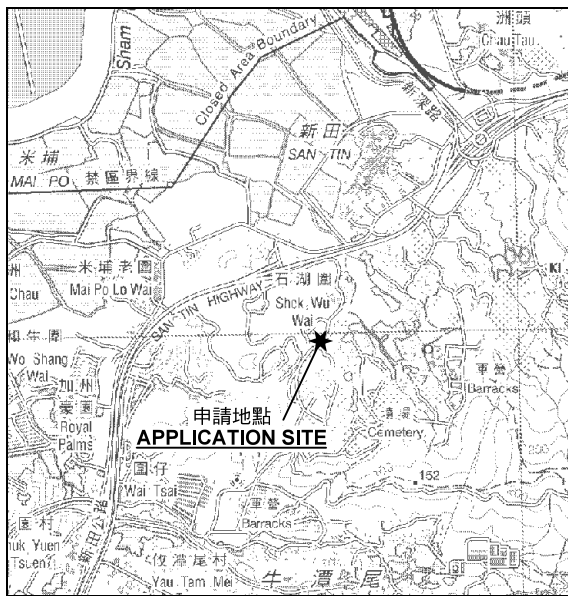


| | | |
|--|---|---|
| Project 項目名稱: Proposed Temporary Shop & Services (Grocery Store) for a Period of 3 Years at Lot 624 (Part) in D.D. 105, Shek Wu Wai San Tsuen, San Tin, Yuen Long, N.T. | Drawing Title 圖名: Vehicular Access Plan | Remarks 備註: → Vehicular access leading from Shek Wu Wai Road |
| | Drawing No. 圖號: Figure 6 | Scale 比例: |

(摘錄自申請人於 17. 1. 2018 呈交的申請書)
 (Extract from Applicant's Submission of 17.1.2018)

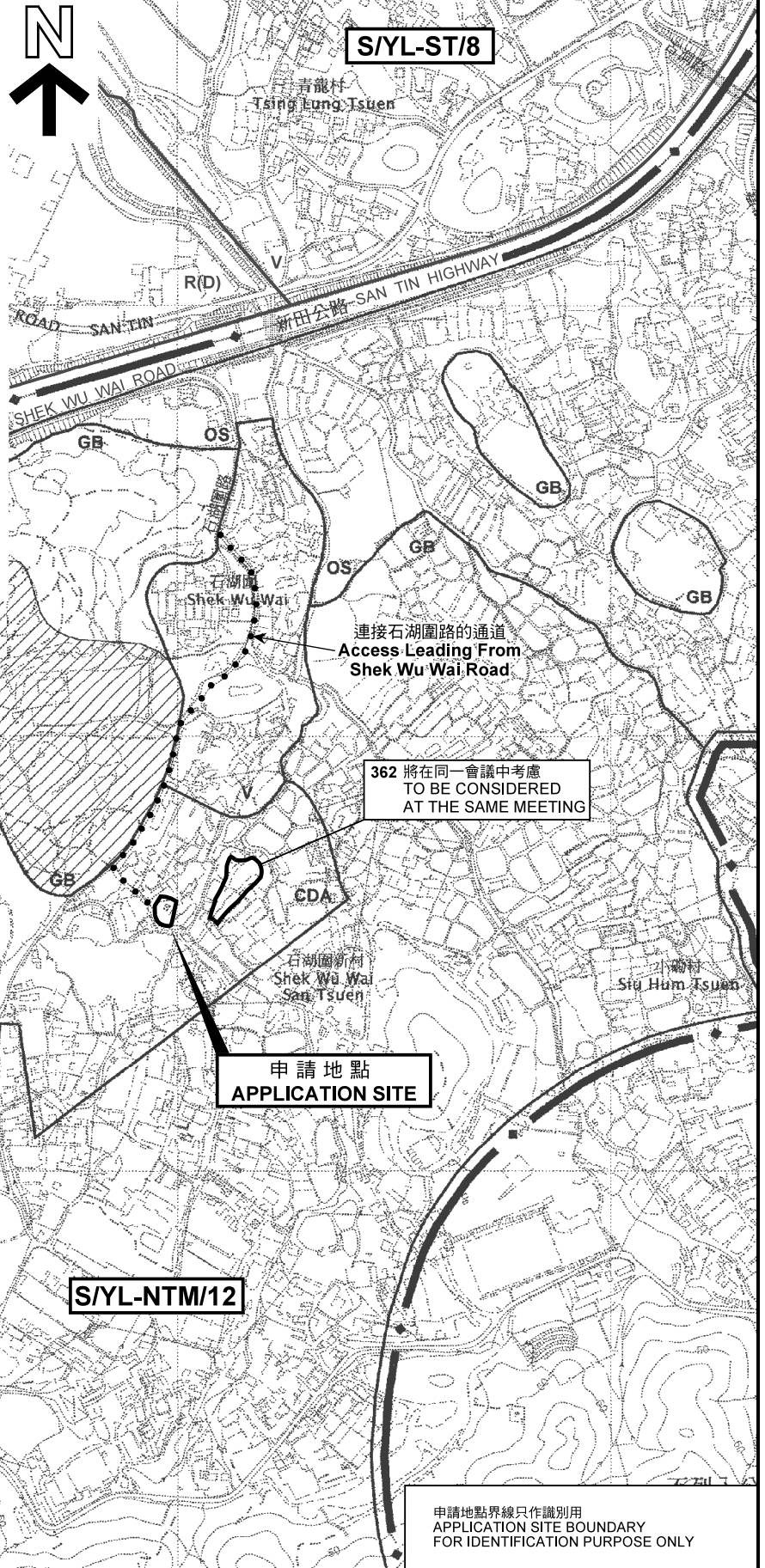
參考編號
 REFERENCE No.
A/YL-NTM/360

繪圖 DRAWING
A-4



要覽圖 KEY PLAN

SCALE 1 : 50 000 比例尺

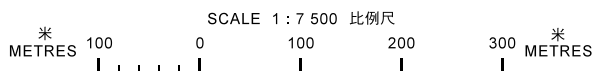


申請地點界線只作識別用
APPLICATION SITE BOUNDARY
FOR IDENTIFICATION PURPOSE ONLY

位置圖 LOCATION PLAN

擬議臨時商店及服務行業 (雜貨店) (為期3年)
元朗牛潭尾石湖圍新村丈量約份第105約地段第624號 (部分)
PROPOSED TEMPORARY SHOP AND SERVICES
(GROCERY STORE) FOR A PERIOD OF 3 YEARS
LOT 624 (PART) IN D.D. 105, SHEK WU WAI SAN TSUEN,
NGAU TAM MEI, YUEN LONG

本摘要圖於2018年9月6日擬備，
所根據的資料為於2006年12月5日
核准的分區計劃大綱圖編號 S/YL-NTM/12
EXTRACT PLAN PREPARED ON 6.9.2018
BASED ON OUTLINE ZONING PLAN No.
S/YL-NTM/12 APPROVED ON 5.12.2006

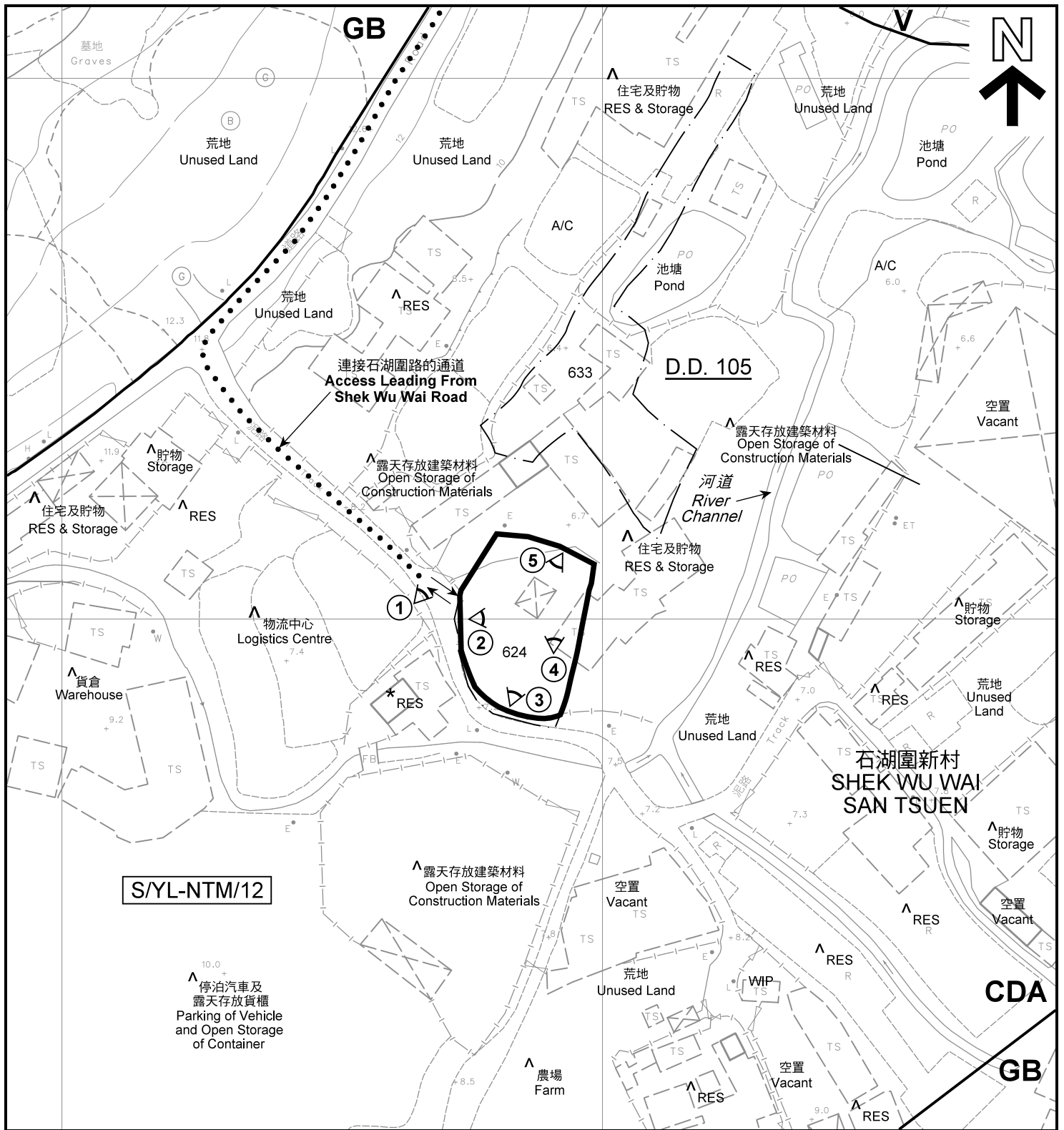


規劃署
PLANNING
DEPARTMENT



參考編號
REFERENCE No.
A/YL-NTM/360

圖 PLAN
A-1



註釋 Notes :

- (1) 2018年1月30日及2018年2月9日勘測的土地用途
Land uses shown on this plan are in accordance with the land use survey conducted by the Planning Department on 30.1.2018 & 9.2.2018
- (2) * 土地用途跟1992年5月勘測的土地用途一致
Indicates that the use is the same as that revealed by the land use survey conducted by the Planning Department in May 1992
- (3) ^ 土地用途跟1992年5月勘測的土地用途有別
Indicates that the use is different from that revealed by the land use survey conducted by the Planning Department in May 1992


圖例 LEGEND

- 申請地點(界線只作識別用)
APPLICATION SITE (BOUNDARY FOR IDENTIFICATION PURPOSE ONLY)
- CDA** 綜合發展區
COMPREHENSIVE DEVELOPMENT AREA
- V** 鄉村式發展
VILLAGE TYPE DEVELOPMENT
- GB** 綠化地帶
GREEN BELT
- RES 住用構築物
RESIDENTIAL STRUCTURES
- A/C 常耕農地
CULTIVATED AGRICULTURAL LAND
- WIP 施工中
WORKS IN PROGRESS
- 實地照片的觀景點
VIEWING POINT OF SITE PHOTO
- 入口/出口
INGRESS / EGRESS

平面圖 SITE PLAN

擬議臨時商店及服務行業(雜貨店)(為期3年)
元朗牛潭尾石湖圍新村丈量約份第105約地段第624號(部分)
PROPOSED TEMPORARY SHOP AND SERVICES
(GROCERY STORE) FOR A PERIOD OF 3 YEARS
LOT 624 (PART) IN D.D. 105, SHEK WU WAI SAN TSUEN,
NGAU TAM MEI, YUEN LONG

SCALE 1 : 1 000 比例尺



本摘要圖於2018年9月6日擬備, 所根據的資料為測量圖編號 2-SE-12D及13C
EXTRACT PLAN PREPARED ON 6.9.2018
BASED ON SURVEY SHEET No. 2-SE-12D AND 13C

規劃署
PLANNING
DEPARTMENT



參考編號
REFERENCE No.
A/YL-NTM/360

圖 PLAN
A-2



連接石湖圍路的通道
Access Leading From
Shek Wu Wai Road

石湖圍新村
SHEKWU WAI
SAN TSUEN

圖例 LEGEND



申請地點(界線只作識別用)
APPLICATION SITE
(BOUNDARY FOR IDENTIFICATION
PURPOSE ONLY)

本摘要圖於2018年5月25日擬備，所根據的資料為地政總署於2017年4月3日拍得的航攝照片編號 E018661C
EXTRACT PLAN PREPARED ON 25.5.2018
BASED ON AERIAL PHOTO No.
E018661C TAKEN ON 3.4.2017
BY LANDS DEPARTMENT

航攝照片 AERIAL PHOTO

擬議臨時商店及服務行業(雜貨店)(為期3年)
元朗牛潭尾石湖圍新村丈量約份第105約地段第624號(部分)
PROPOSED TEMPORARY SHOP AND SERVICES
(GROCERY STORE) FOR A PERIOD OF 3 YEARS
LOT 624 (PART) IN D.D. 105, SHEK WU WAI SAN TSUEN,
NGAU TAM MEI, YUEN LONG



規劃署
PLANNING
DEPARTMENT



參考編號
REFERENCE No.
A/YL-NTM/360

圖 PLAN
A-3

申請地點
APPLICATION SITE



申請地點界線只作識別用 APPLICATION SITE BOUNDARY FOR IDENTIFICATION PURPOSE ONLY

實地照片 SITE PHOTOS

擬議臨時商店及服務行業（雜貨店）（為期3年）
元朗牛潭尾石湖圍新村丈量約份第105約地段第624號（部分）
PROPOSED TEMPORARY SHOP AND SERVICES
(GROCERY STORE) FOR A PERIOD OF 3 YEARS
LOT 624 (PART) IN D.D. 105, SHEK WU WAI SAN TSUEN,
NGAU TAM MEI, YUEN LONG


規劃署
PLANNING
DEPARTMENT



參考編號
REFERENCE No.
A/YL-NTM/360

圖 PLAN
A-4a

本圖於2018年5月25日擬備，所根據的資料為攝於2018年1月26日的實地照片
PLAN PREPARED ON 25.5.2018
BASED ON SITE PHOTOS
TAKEN ON 26.1.2018



申請地點界線只作識別用 APPLICATION SITE BOUNDARY FOR IDENTIFICATION PURPOSE ONLY

實地照片 SITE PHOTOS

本圖於2018年5月25日擬備，所根據的資料為攝於2018年1月26日的實地照片
PLAN PREPARED ON 25.5.2018
BASED ON SITE PHOTOS
TAKEN ON 26.1.2018

擬議臨時商店及服務行業（雜貨店）（為期3年）
元朗牛潭尾石湖圍新村丈量約份第105約地段第624號（部分）
PROPOSED TEMPORARY SHOP AND SERVICES
(GROCERY STORE) FOR A PERIOD OF 3 YEARS
LOT 624 (PART) IN D.D. 105, SHEK WU WAI SAN TSUEN,
NGAU TAM MEI, YUEN LONG

規劃署
PLANNING
DEPARTMENT



參考編號
REFERENCE No.
A/YL-NTM/360

圖 PLAN
A-4b