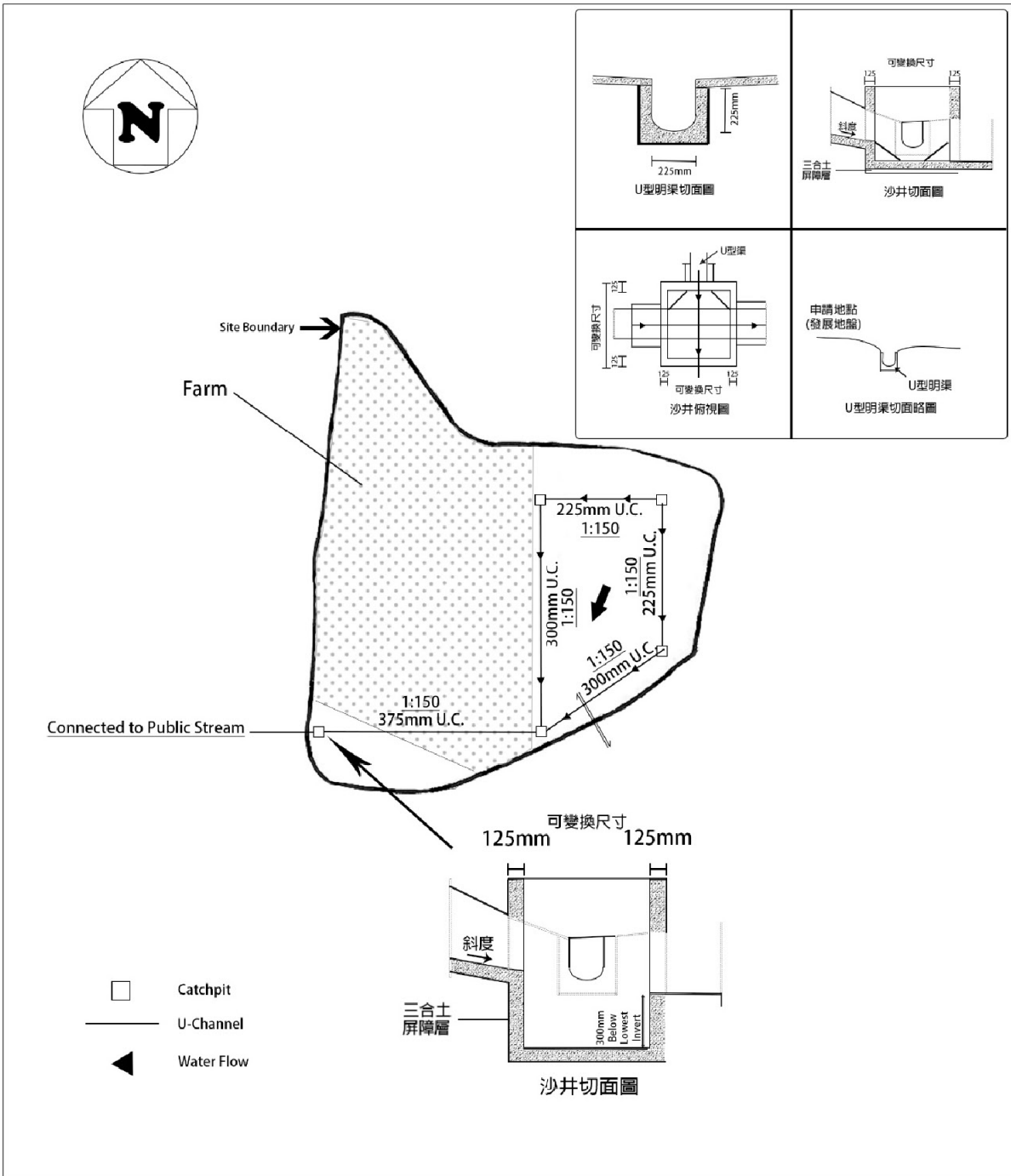


<p>DD107 Lot 1397 Kam Tin, Yuen Long</p>	<p>Proposed Layout Plan</p> <p>擬議臨時康體文娛場所（休閒農場）（為期3年）</p> <p>Proposed Temporary Place of Recreation, Sports or Culture (Hobby Farm) for a Period of 3 Years</p>	<p>比例尺 SCALE</p> <p>1:500</p>
--	--	-------------------------------

(摘錄自申請人於 10.10.2018 呈交的進一步資料)
(Extract from Applicant's Further
Information Submitted on 10.10.2018)

<p>參考編號 REFERENCE No. A/YL-KTN/626</p>	<p>繪圖 DRAWING A-1</p>
--	---------------------------



Proposed Drainage Plan

擬議臨時康體文娛場所 (休閒農場) (為期3年)
 Proposed Temporary Place of Recreation,
 Sports or Culture (Hobby Farm)
 for a Period of 3 Years

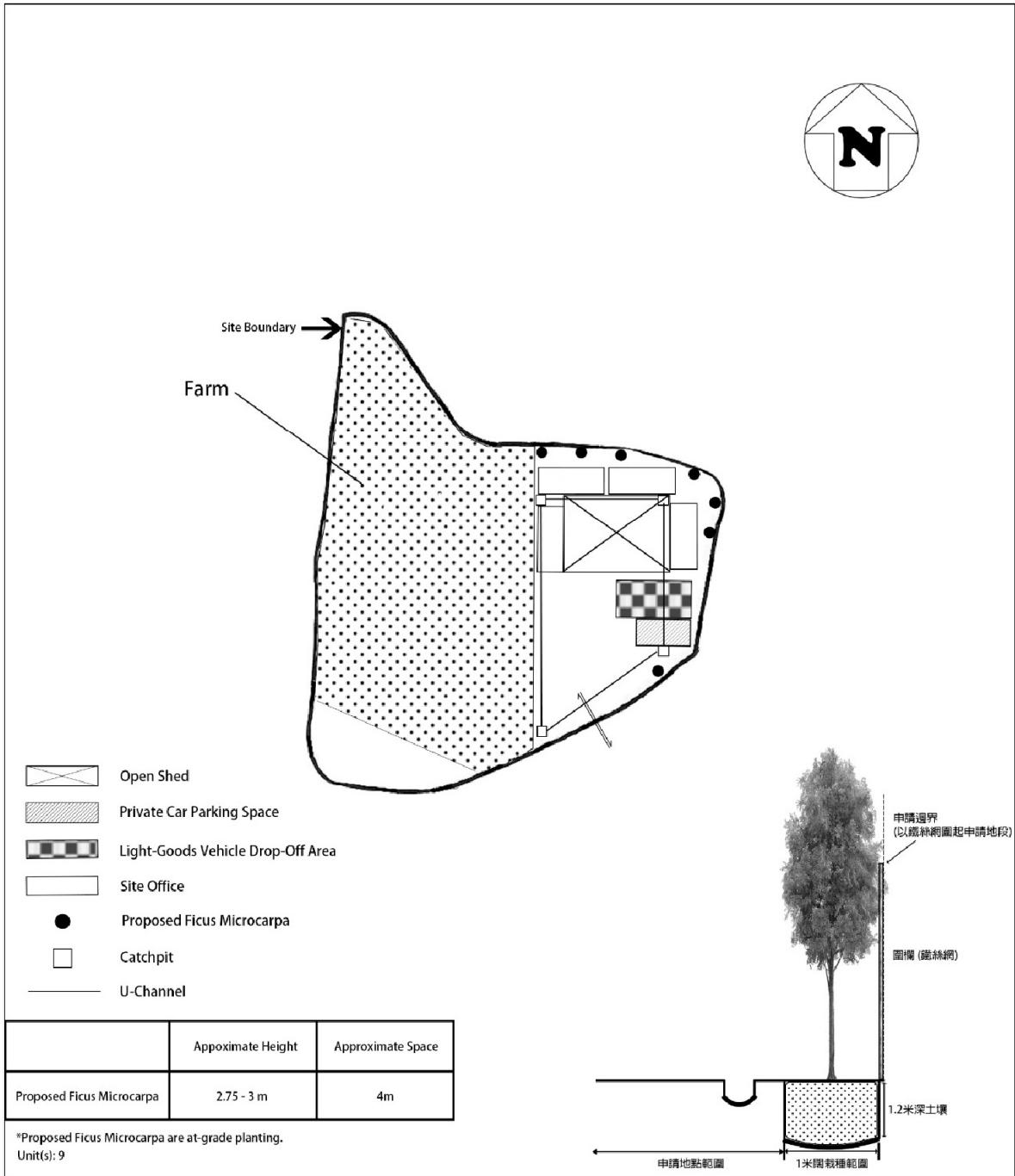
比例尺 SCALE
 1:500

DD107 Lot 1397
 Kam Tin, Yuen Long

(摘錄自申請人於 10.10.2018 呈交的進一步資料)
 (Extract from Applicant's Further
 Information Submitted on 10.10.2018)

參考編號
 REFERENCE No.
 A/YL-KTN/626

繪圖 DRAWING
 A-2



Proposed Landscape Plan

擬議臨時康體文娛場所 (休閒農場) (為期3年)
Proposed Temporary Place of Recreation,
Sports or Culture (Hobby Farm)
for a Period of 3 Years

比例尺 SCALE
1:500

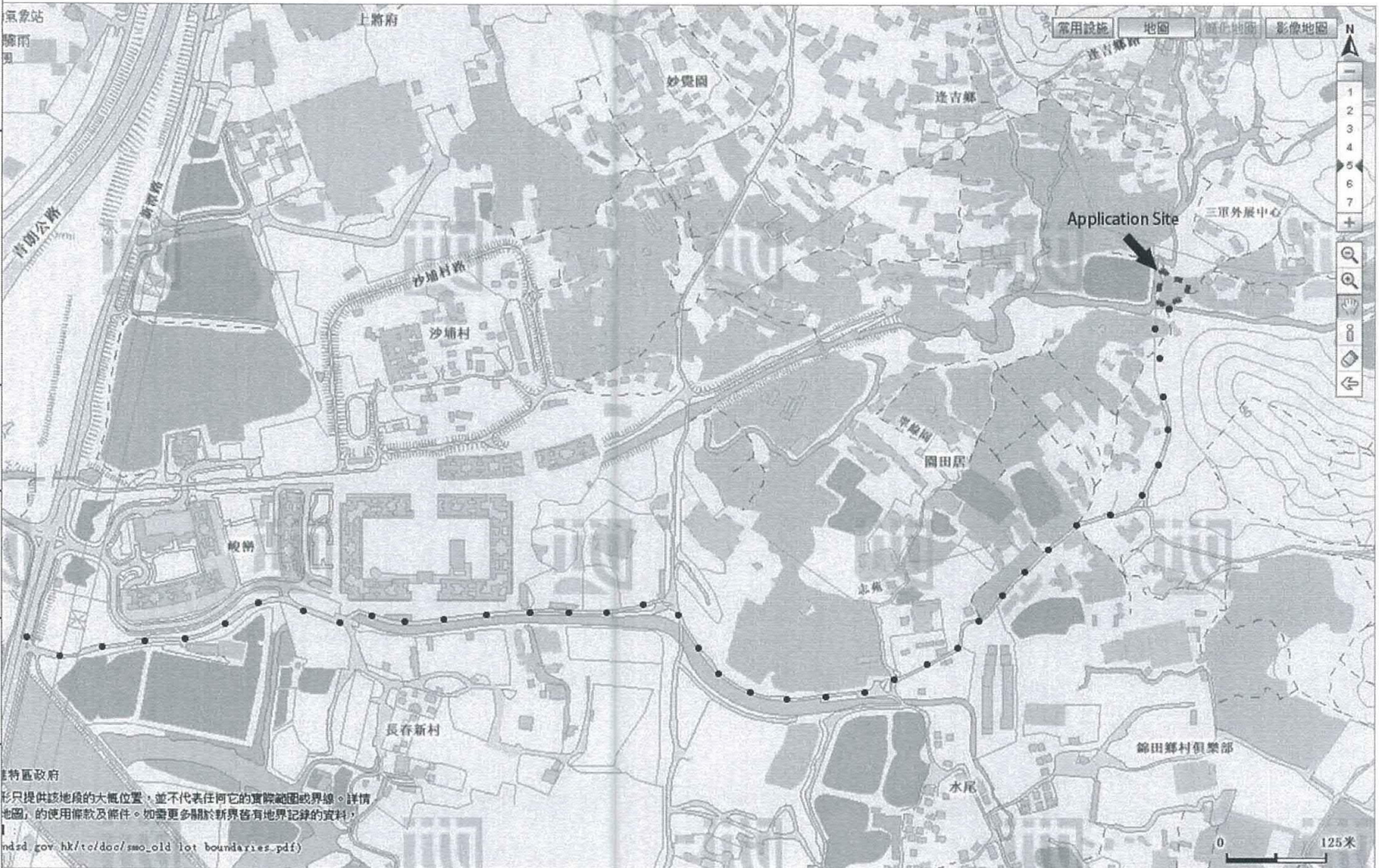
DD107 Lot 1397
Kam Tin, Yuen Long

(摘錄自申請人於 10.10.2018 呈交的進一步資料)
(Extract from Applicant's Further
Information Submitted on 10.10.2018)

參考編號
REFERENCE No.
A/YL-KTN/626

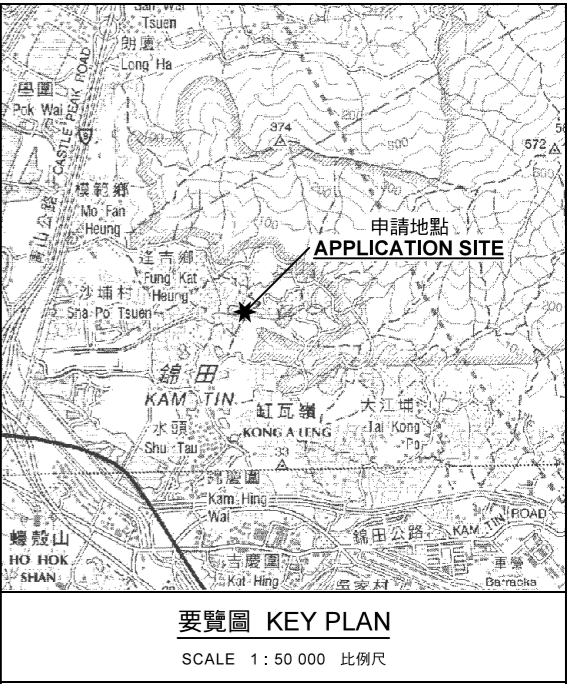
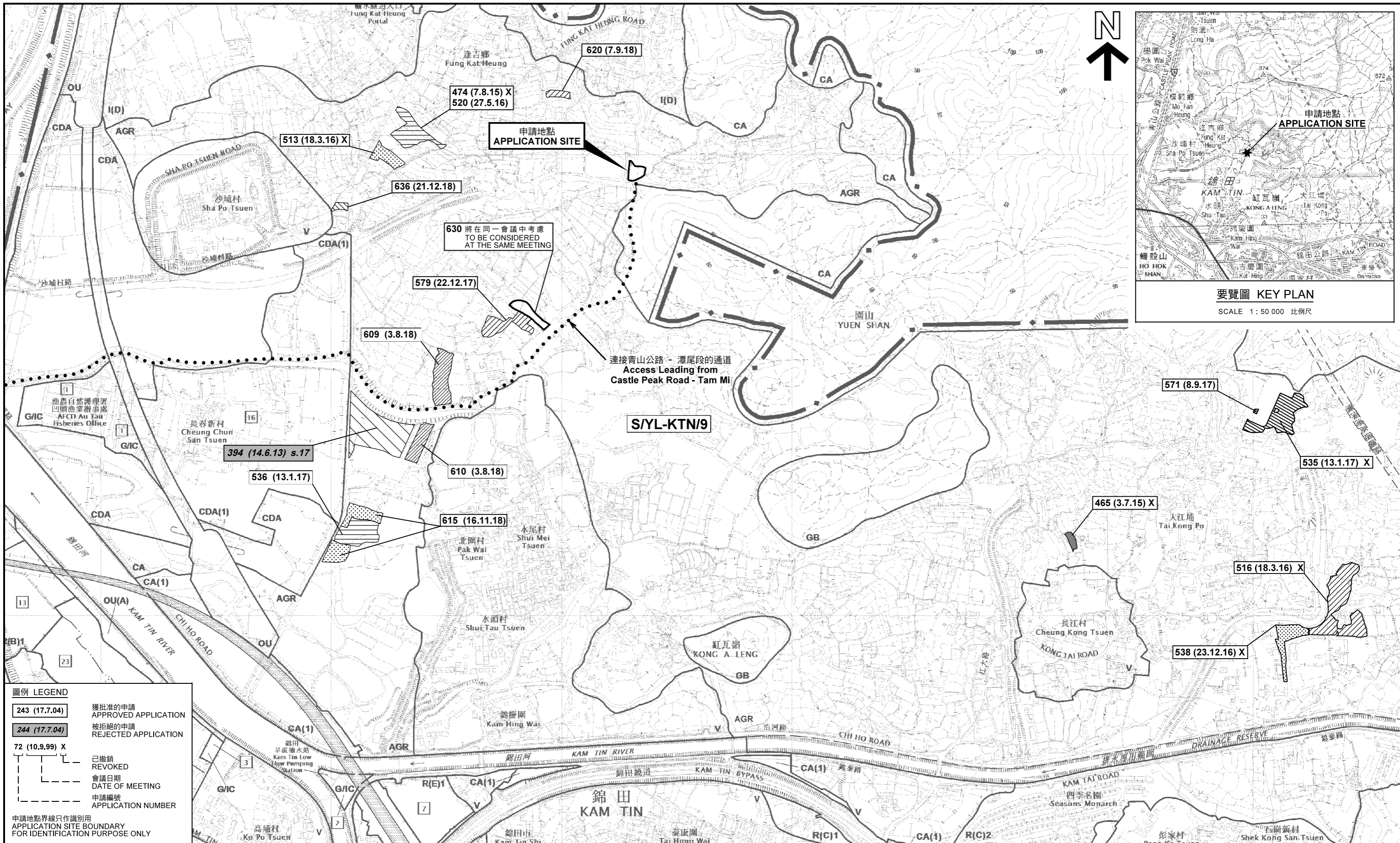
繪圖 DRAWING
A-3

Plan Name: Existing Vehicular Access
Location: DD107 Lot 1397
Scale: Undefined
Map Legend: ●●● Road Path
Date: 08 th August 2018
Width of Cheung Chun San Tsuen: 4m (About) Width of Shui Mei Tsuen Road: 4m (About)



(摘錄自申請人於 21.8.2018 呈交的申請書)
(Extract from Applicant's
Submission of 21.8.2018)

參考編號 REFERENCE No. A/YL-KTN/626	繪圖 DRAWING A-4
---------------------------------------	-------------------



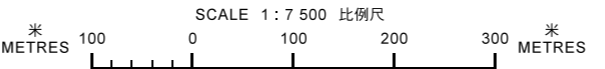
圖例 LEGEND

243 (17.7.04)	獲批准的申請 APPROVED APPLICATION
244 (17.7.04)	被拒絕的申請 REJECTED APPLICATION
72 (10.9.99) X	已撤銷 REVOKED
(Date)	會議日期 DATE OF MEETING
(Number)	申請編號 APPLICATION NUMBER

申請地點界線只作識別用
APPLICATION SITE BOUNDARY
FOR IDENTIFICATION PURPOSE ONLY

位置圖及同類申請 LOCATION PLAN WITH SIMILAR APPLICATIONS

擬議臨時康體文娛場所(休閒農莊) (為期3年)
元朗錦田丈量約份第107約地段第1397號
PROPOSED TEMPORARY PLACE OF RECREATION, SPORTS OR CULTURE
(HOBBY FARM) FOR A PERIOD OF 3 YEARS
LOT 1397 IN D.D. 107, KAM TIN, YUEN LONG



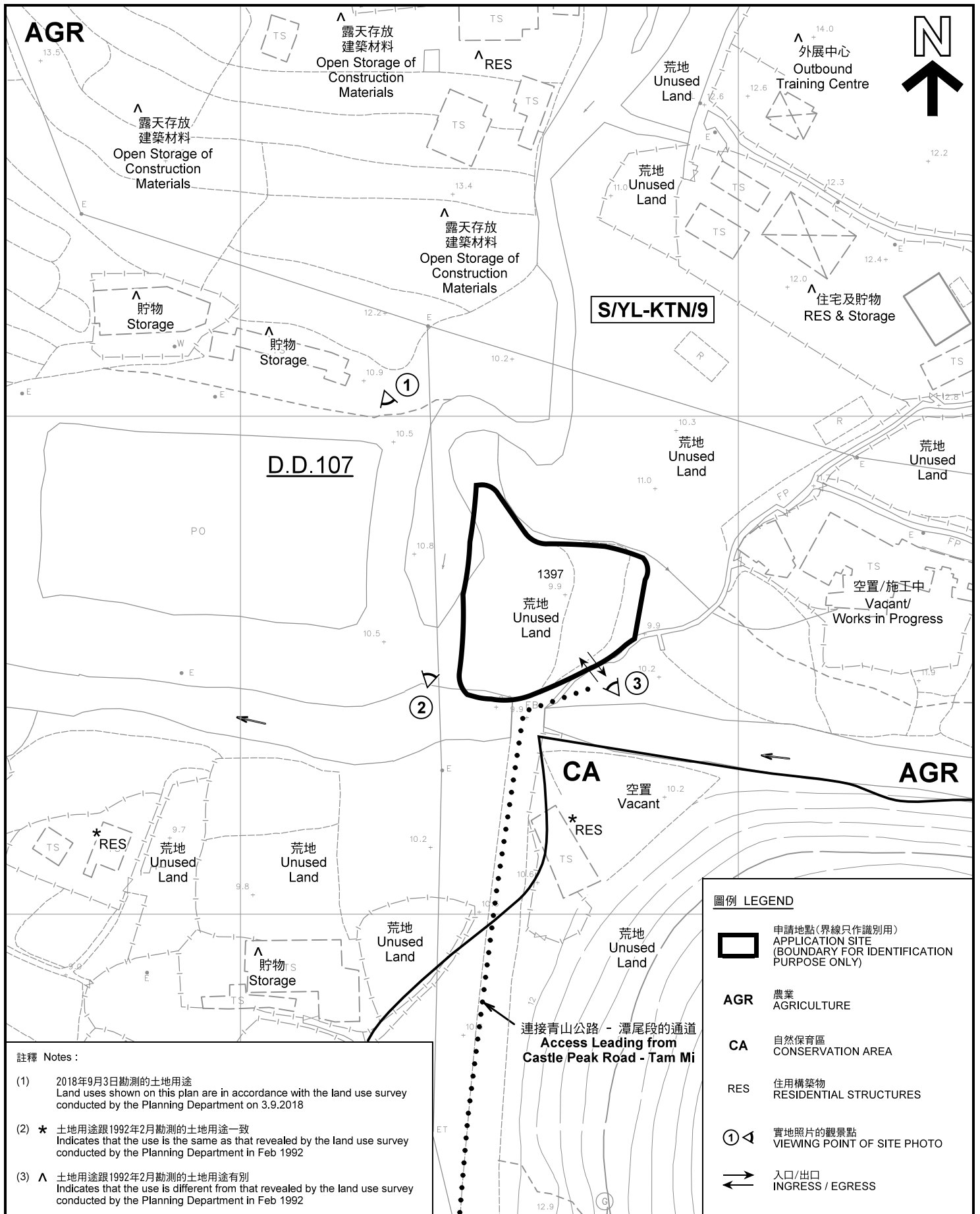
規劃署
PLANNING DEPARTMENT



參考編號 REFERENCE No.
A/YL-KTN/626

圖 PLAN
A-1

本摘要圖於2019年1月4日擬備，
所根據的資料為於2014年12月2日
核准的分區計劃大綱圖編號 S/YL-KTN/9
EXTRACT PLAN PREPARED ON 4.1.2019
BASED ON OUTLINE ZONING PLAN No.
S/YL-KTN/9 APPROVED ON 2.12.2014



註釋 Notes :

- (1) 2018年9月3日勘測的土地用途
Land uses shown on this plan are in accordance with the land use survey conducted by the Planning Department on 3.9.2018
- (2) * 土地用途跟1992年2月勘測的土地用途一致
Indicates that the use is the same as that revealed by the land use survey conducted by the Planning Department in Feb 1992
- (3) ^ 土地用途跟1992年2月勘測的土地用途有別
Indicates that the use is different from that revealed by the land use survey conducted by the Planning Department in Feb 1992

圖例 LEGEND

- 申請地點(界線只作識別用)
APPLICATION SITE
(BOUNDARY FOR IDENTIFICATION
PURPOSE ONLY)
- AGR** 農業
AGRICULTURE
- CA** 自然保育區
CONSERVATION AREA
- RES** 住用構築物
RESIDENTIAL STRUCTURES
- 實地照片的觀景點
VIEWING POINT OF SITE PHOTO
- 入口/出口
INGRESS / EGRESS

平面圖 SITE PLAN

擬議臨時康體文娛場所(休閒農莊)(為期3年)
元朗錦田丈量約份第107約地段第1397號
PROPOSED TEMPORARY PLACE OF RECREATION,
SPORTS OR CULTURE (HOBBY FARM)
FOR A PERIOD OF 3 YEARS
LOT 1397 IN D.D. 107, KAM TIN, YUEN LONG

SCALE 1 : 1 000 比例尺

米 METRES 20 0 20 40 米 METRES


本摘要圖於2019年1月4日擬備，所根據的資料為測量圖編號 6-NE-2C
EXTRACT PLAN PREPARED ON 4.1.2019
BASED ON SURVEY SHEET No.
6-NE-2C

規劃署
PLANNING
DEPARTMENT



參考編號
REFERENCE No.
A/YL-KTN/626

圖 PLAN
A-2



圖例 LEGEND



申請地點(界線只作識別用)
APPLICATION SITE
(BOUNDARY FOR IDENTIFICATION
PURPOSE ONLY)

本摘要圖於2019年1月9日擬備，所根據的資料為地政總署於2018年1月3日拍得的航攝照片編號 E033702C
EXTRACT PLAN PREPARED ON 9.1.2019
BASED ON AERIAL PHOTO No.
E033702C TAKEN ON 3.1.2018
BY LANDS DEPARTMENT

航攝照片 AERIAL PHOTO


擬議臨時康體文娛場所(休閒農莊)(為期3年)
元朗錦田丈量約份第107約地段第1397號
PROPOSED TEMPORARY PLACE OF RECREATION,
SPORTS OR CULTURE (HOBBY FARM)
FOR A PERIOD OF 3 YEARS
LOT 1397 IN D.D. 107, KAM TIN, YUEN LONG

規劃署
PLANNING
DEPARTMENT



參考編號
REFERENCE No.
A/YL-KTN/626

圖 PLAN
A-3



申請地點界線只作識別用 APPLICATION SITE BOUNDARY FOR IDENTIFICATION PURPOSE ONLY

本圖於2019年1月2日擬備，所根據的資料為攝於2018年8月28日的實地照片
 PLAN PREPARED ON 2.1.2019
 BASED ON SITE PHOTOS
 TAKEN ON 28.8.2018

實地照片 SITE PHOTOS
 擬議臨時康體文娛場所(休閒農莊) (為期3年)
 元朗錦田丈量約份第107約地段第1397號
 PROPOSED TEMPORARY PLACE OF RECREATION,
 SPORTS OR CULTURE (HOBBY FARM)
 FOR A PERIOD OF 3 YEARS
 LOT 1397 IN D.D. 107, KAM TIN, YUEN LONG

規劃署
 PLANNING
 DEPARTMENT



參考編號
 REFERENCE No.
 A/YL-KTN/626

圖 PLAN
 A-4