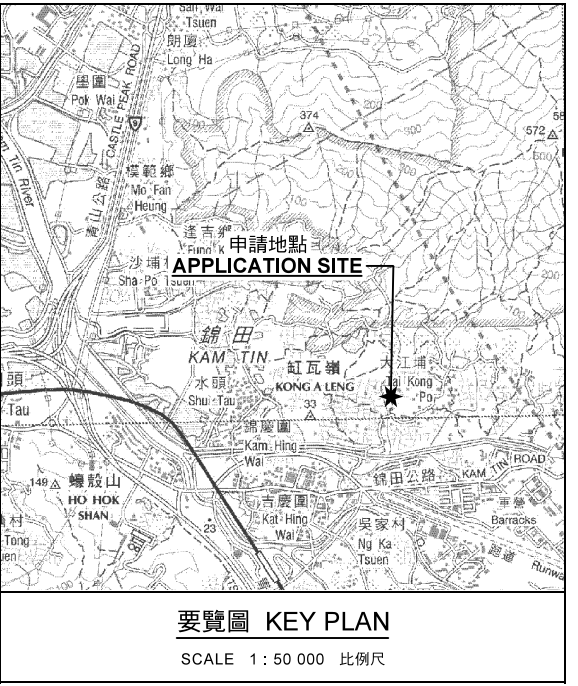
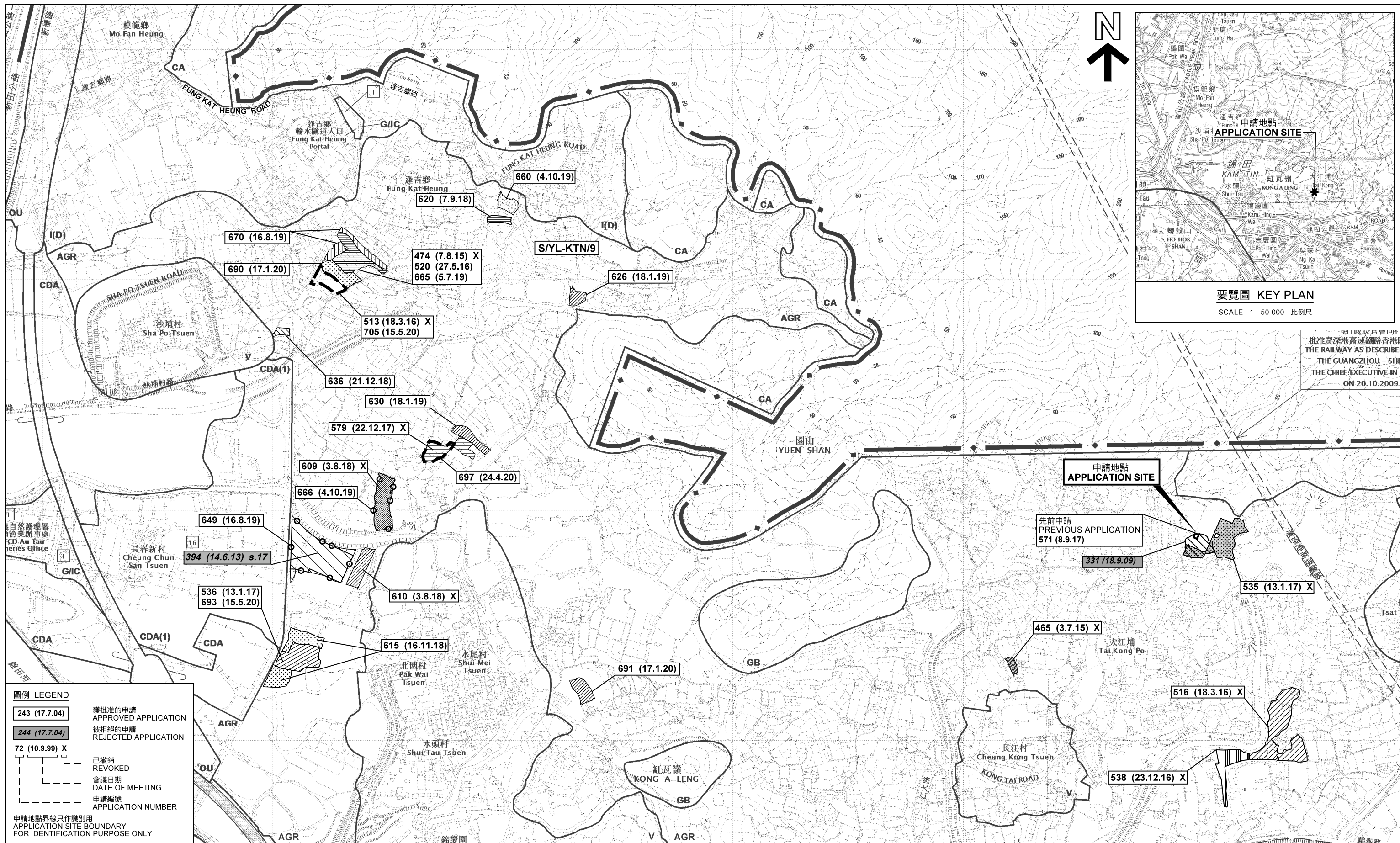


Project: Proposed Temporary Structure for Place of recreation/sports or culture (Hobby Farm) for a period of 3 years in Lot 3 S.D and Lot 8 S.K in DD.110, Tai Kong Po, Kam Tin, Yuen Long. (approx. 75.40 m ²)	Drawing Title: Proposed Structure on Lot 3 S.D	Scale 1cm = 1 meter
	Drawing No. Appendix E	

(摘錄自申請人於 30.6.2020 呈交的申請書)
 (Extract from Applicant's
 Submission of 30.6.2020)

參考編號 REFERENCE No. A/YL-KTN/720	繪圖 DRAWING A-1
--	--------------------------



批准廣深港高速鐵路香港段
THE GUANGZHOU - SHE
THE CHIEF EXECUTIVE IN C
ON 20.10.2009

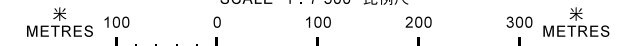
圖例 LEGEND

- 243 (17.7.04) 獲批准的申請
APPROVED APPLICATION
- 244 (17.7.04) 被拒絕的申請
REJECTED APPLICATION
- 72 (10.9.99) X 已撤銷
REVOKED
- - - 會議日期
DATE OF MEETING
- - - 申請編號
APPLICATION NUMBER

申請地點界線只作識別用
APPLICATION SITE BOUNDARY
FOR IDENTIFICATION PURPOSE ONLY

位置圖及同類申請 LOCATION PLAN WITH SIMILAR APPLICATIONS

擬議臨時康體文娛場所 (休閒農莊) 的規劃許可續期 (為期 3 年)
元朗錦田大江埔丈量約份第110約地段第3號D分段及第8號K分段
RENEWAL OF PLANNING APPROVAL
FOR TEMPORARY PLACE OF
RECREATION, SPORTS OR CULTURE (HOBBY FARM)
FOR A PERIOD OF 3 YEARS
LOTS 3 S.D AND 8 S.K IN D.D. 110,
TAI KONG PO, KAM TIN, YUEN LONG
SCALE 1 : 7 500 比例尺

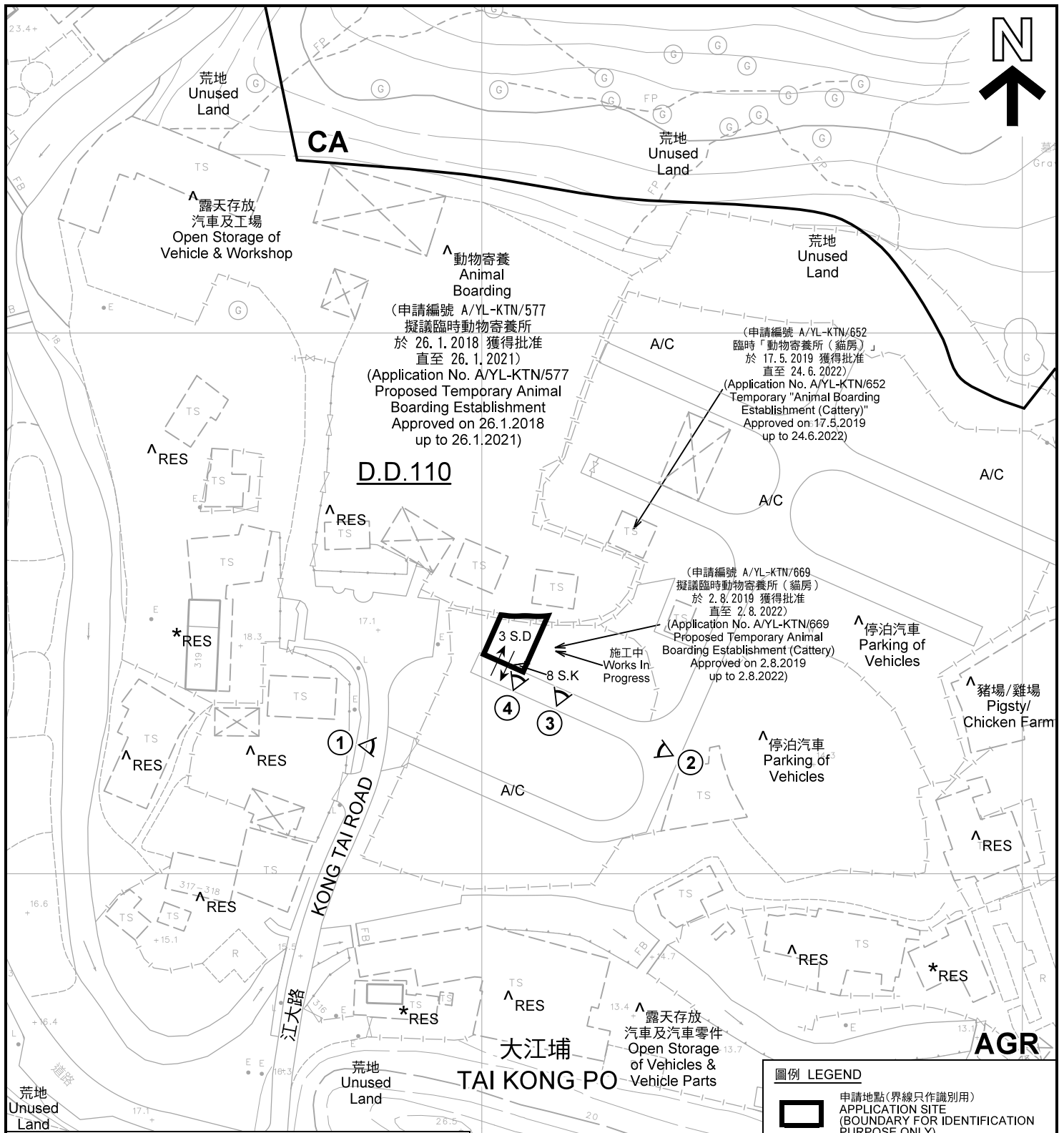


本摘要圖於2020年8月14日擬備，所根據的資料為於
2014年12月2日核准的分區計劃大綱圖編號 S/YL-KTN/9
EXTRACT PLAN PREPARED ON 14.8.2020
BASED ON OUTLINE ZONING PLAN NO.
S/YL-KTN/9 APPROVED ON 2.12.2014

規劃署
PLANNING DEPARTMENT

參考編號 REFERENCE No.
A/YL-KTN/720

圖 PLAN
A-1



註釋 Notes :

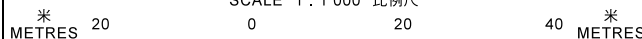
- (1) 2020年7月7日勘測的土地用途
Land uses shown on this plan are in accordance with the land use survey conducted by the Planning Department on 7.7.2020
- (2) * 土地用途跟1992年2月勘測的土地用途一致
Indicates that the use is the same as that revealed by the land use survey conducted by the Planning Department in Feb 1992
- (3) ^ 土地用途跟1992年2月勘測的土地用途有別
Indicates that the use is different from that revealed by the land use survey conducted by the Planning Department in Feb 1992

圖例 LEGEND

- 申請地點(界線只作識別用)
APPLICATION SITE (BOUNDARY FOR IDENTIFICATION PURPOSE ONLY)
- AGR** 農業
AGRICULTURE
- CA** 自然保育區
CONSERVATION AREA
- RES** 住用構築物
RESIDENTIAL STRUCTURES
- A/C** 常耕農地
CULTIVATED AGRICULTURAL LAND
- 實地照片的觀景點
VIEWING POINT OF SITE PHOTO
- 入口/出口
INGRESS / EGRESS

平面圖 SITE PLAN

擬議臨時康體文娛場所(休閒農莊)的規劃許可續期(為期3年)
元朗錦田大江埔丈量約份第110約地段第3號D分段及第8號K分段
RENEWAL OF PLANNING APPROVAL
FOR TEMPORARY PLACE OF
RECREATION, SPORTS OR CULTURE (HOBBY FARM)
FOR A PERIOD OF 3 YEARS
LOTS 3 S.D AND 8 S.K IN D.D. 110,
TAI KONG PO, KAM TIN, YUEN LONG
SCALE 1 : 1 000 比例尺



本摘要圖於2020年8月17日擬備, 所根據的資料為測量圖編號 6-NE-8A
EXTRACT PLAN PREPARED ON 17.8.2020
BASED ON SURVEY SHEET No. 6-NE-8A

**規劃署
PLANNING
DEPARTMENT**



參考編號
REFERENCE No.
A/YL-KTN/720

**圖 PLAN
A-2**



圖例 LEGEND



申請地點(界線只作識別用)
APPLICATION SITE
(BOUNDARY FOR IDENTIFICATION
PURPOSE ONLY)

本摘要圖於2020年8月4日擬備，所根據的資料為地政總署於2019年10月18日拍得的航攝照片編號 E072908C
EXTRACT PLAN PREPARED ON 4.8.2020
BASED ON AERIAL PHOTO No.
E072908C TAKEN ON 18.10.2019
BY LANDS DEPARTMENT

航攝照片 AERIAL PHOTO

擬議臨時康體文娛場所(休閒農莊)的規劃許可續期(為期3年)
元朗錦田大江埔丈量約份第110約地段第3號D分段及第8號K分段
RENEWAL OF PLANNING APPROVAL
FOR TEMPORARY PLACE OF
RECREATION, SPORTS OR CULTURE (HOBBY FARM)
FOR A PERIOD OF 3 YEARS
LOTS 3 S,D AND 8 S,K IN D.D. 110,
TAI KONG PO, KAM TIN, YUEN LONG

規劃署
PLANNING
DEPARTMENT



參考編號
REFERENCE No.
A/YL-KTN/720

圖 PLAN
A-3



申請地點界線只作識別用 APPLICATION SITE BOUNDARY FOR IDENTIFICATION PURPOSE ONLY

實地照片 SITE PHOTOS

擬議臨時康體文娛場所（休閒農莊）的規劃許可續期（為期 3 年）
 元朗錦田大江埔丈量約份第110約地段第3號D分段及第8號K分段
 RENEWAL OF PLANNING APPROVAL
 FOR TEMPORARY PLACE OF
 RECREATION, SPORTS OR CULTURE (HOBBY FARM)
 FOR A PERIOD OF 3 YEARS
 LOTS 3 S.D AND 8 S.K IN D.D. 110,
 TAI KONG PO, KAM TIN, YUEN LONG

規劃署
**PLANNING
 DEPARTMENT**



參考編號
 REFERENCE No.
 A/YL-KTN/720

圖 PLAN
 A-4

本圖於2020年8月14日擬備，所根據的資料為攝於2020年7月7日的實地照片
 PLAN PREPARED ON 14.8.2020
 BASED ON SITE PHOTOS
 TAKEN ON 7.7.2020