

- ① Temporary Bike Storey (1 storey): 6100mmL x 2500mmW = 15.25sqm
- ② Temporary First Aid Treatment Unit (1 storey): 6100mmL x 2500mmW = 15.25sqm
- ③ & ④ Proposed Temporary Toilets: 1200mmL x 1200mmW x 2nos. = 2.88sqm

① Layout Plan
1:100

NOTES  Application Site (14.6m x 2.5m)	PROJECT Hong Kong St. John Ambulance First Aid Post at Nam Sang Wai, Yuen Long, NT		DATE 15/2/2019	DWG NO. A-003
	DRAWING Proposed Layout Plan		SCALE 1:100	REV.

(摘錄自申請人於 31.5.2019 呈交的申請書)
 (Extract from Applicant's
 Submission of 31.5.2019)

參考編號 REFERENCE No. A/YL-NSW/271	繪圖 DRAWING A-1
---------------------------------------	-------------------

Before



After

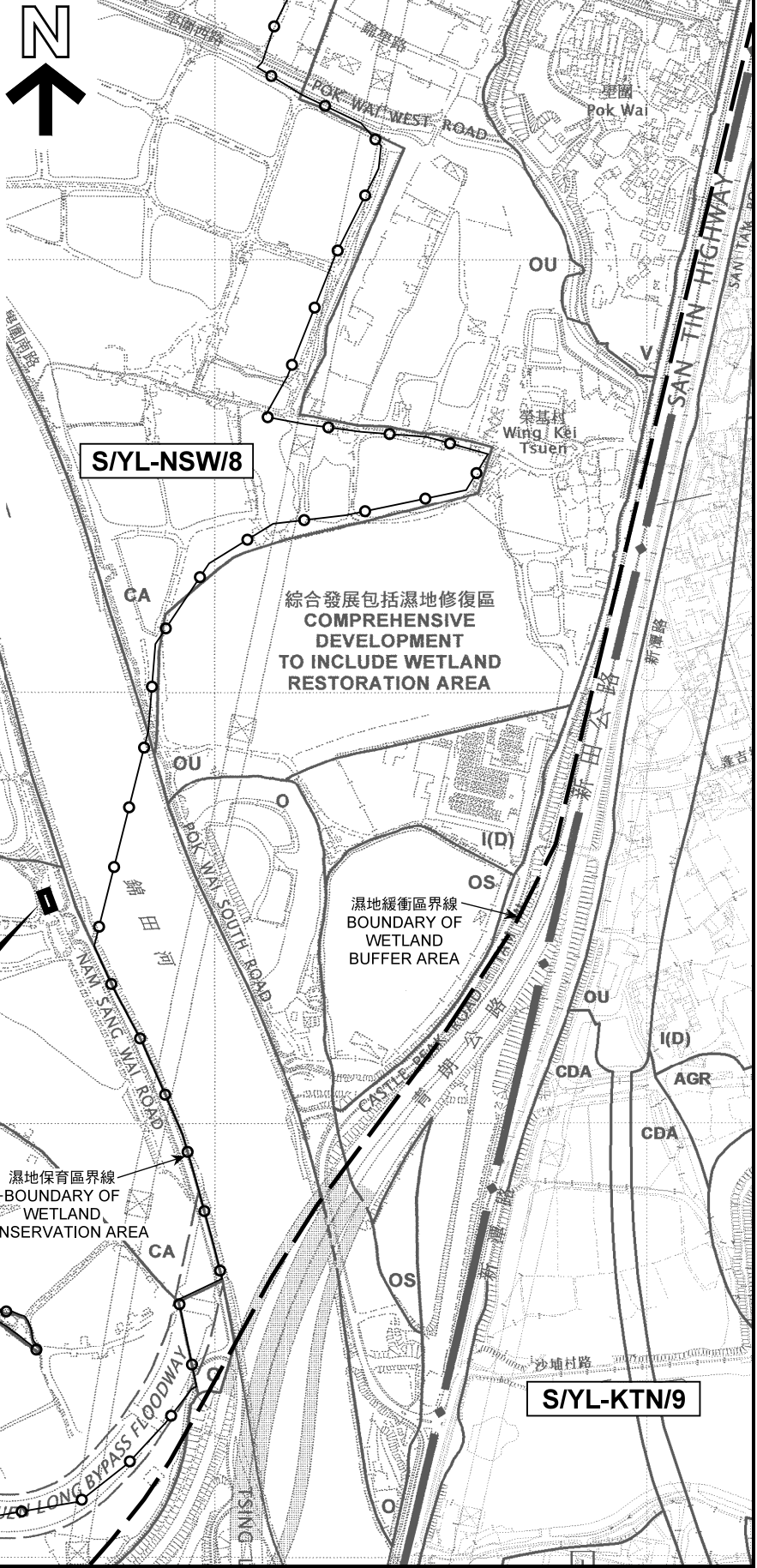
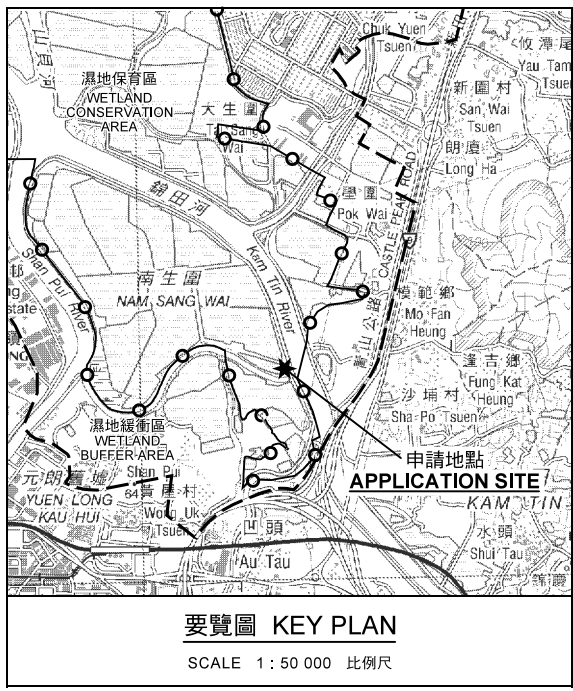


① Perspective
N.T.S.

<p>NOTES</p> <p> Application Site</p>	<p>PROJECT Hong Kong St. John Ambulance First Aid Post at Nam Sang Wai, Yuen Long, NT</p>					
	<p>DRAWING Perspective</p>	<p>DATE 15/2/2019</p>	<p>DWG NO. A-004</p>			
		<p>SCALE: N.T.S.</p>	<p>REV. <table border="1" style="display: inline-table; border-collapse: collapse;"><tr><td style="width: 15px; height: 15px;"></td><td style="width: 15px; height: 15px;"></td><td style="width: 15px; height: 15px;"></td><td style="width: 15px; height: 15px;"></td></tr></table></p>			

(摘錄自申請人於 31.5.2019 呈交的申請書)
**(Extract from Applicant's
Submission of 31.5.2019)**


<p>參考編號 REFERENCE No. A/YL-NSW/271</p>	<p>繪圖 DRAWING A-2</p>
---	----------------------------------



申請地點界線只作識別用
APPLICATION SITE BOUNDARY
FOR IDENTIFICATION PURPOSE ONLY

本摘要圖於2019年9月10日擬備，
所根據的資料為：
於2006年10月17日核准的分區計劃大綱圖
編號 S/YL-NSW/8及
於2014年12月2日核准的分區計劃
大綱圖編號 S/YL-KTN/9
EXTRACT PLAN PREPARED ON 10.9.2019
BASED ON OUTLINE ZONING PLANS No.
S/YL-NSW/8 APPROVED ON 17.10.2006
AND S/YL-KTN/9 APPROVED ON 2.12.2014

擬議臨時急救站 (為期3年)
元朗南生圍丈量約份第123約政府土地
PROPOSED TEMPORARY FIRST AID POST
FOR A PERIOD OF 3 YEARS
GOVERNMENT LAND IN D.D. 123,
NAM SANG WAI, YUEN LONG
SCALE 1 : 7 500 比例尺



規劃署
PLANNING
DEPARTMENT

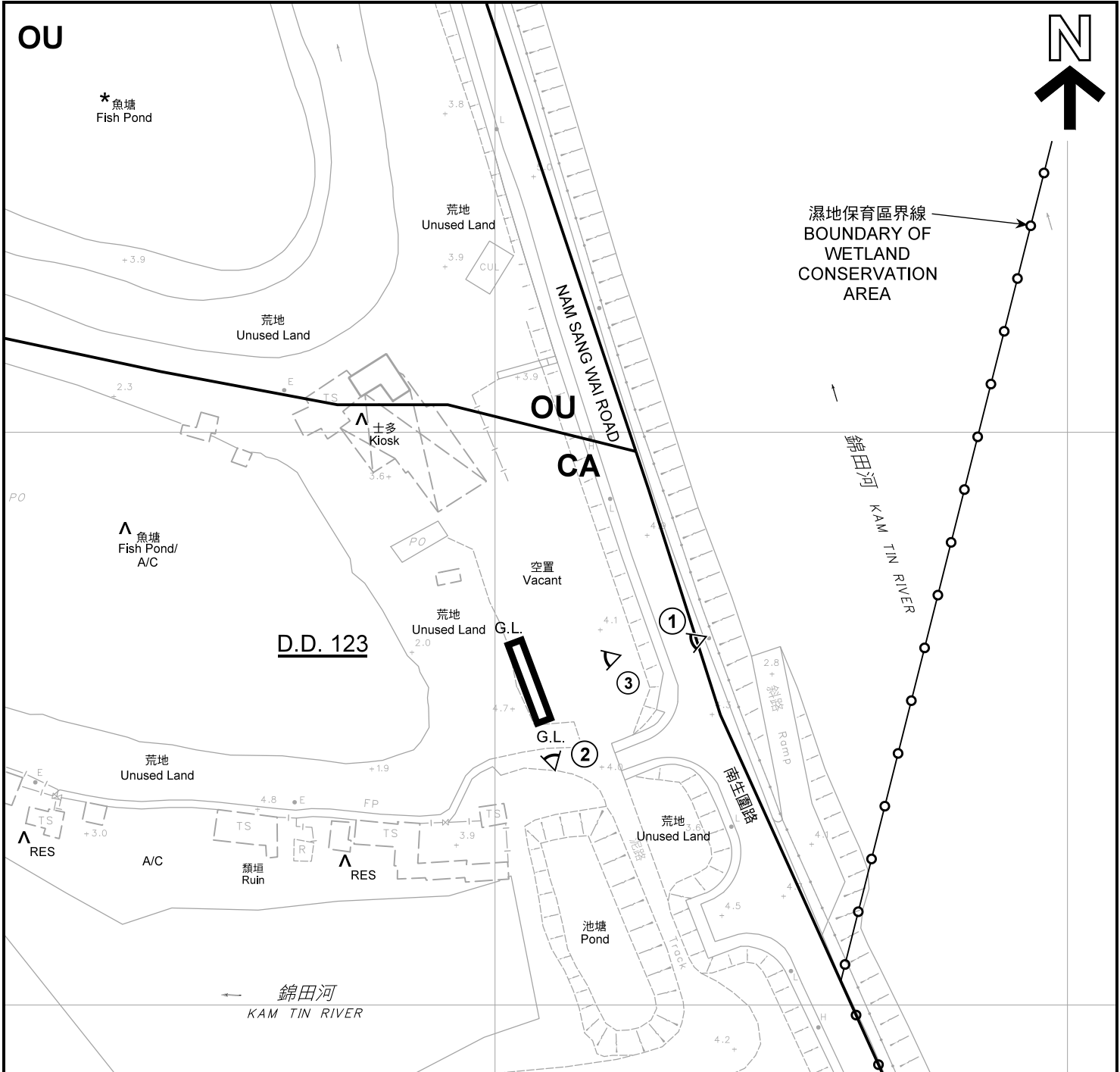


參考編號
REFERENCE No.
A/YL-NSW/271

圖 PLAN
A-1

OU

* 魚塘
Fish Pond



濕地保育區界線
BOUNDARY OF
WETLAND
CONSERVATION
AREA

OU
CA

D.D. 123

註釋 Notes :

- (1) 2019年9月3日勘測的土地用途
Land uses shown on this plan are in accordance with the land use survey conducted by the Planning Department on 3.9.2019
- (2) * 土地用途跟1992年2月勘測的土地用途一致
Indicates that the use is the same as that revealed by the land use survey conducted by the Planning Department in Feb 1992
- (3) ^ 土地用途跟1992年2月勘測的土地用途有別
Indicates that the use is different from that revealed by the land use survey conducted by the Planning Department in Feb 1992

圖例 LEGEND

- 申請地點(界線只作識別用)
APPLICATION SITE
(BOUNDARY FOR IDENTIFICATION
PURPOSE ONLY)
- OU** 其他指定用途
OTHER SPECIFIED USES
- CA** 自然保育區
CONSERVATION AREA
- RES** 住用構築物
RESIDENTIAL STRUCTURES
- A/C** 常耕農地
CULTIVATED AGRICULTURAL LAND
- G.L.** 政府土地
GOVERNMENT LAND
- 實地照片的觀景點
VIEWING POINT OF SITE PHOTO

本摘要圖於2019年9月10日擬備，所根據的資料為測量圖編號 6-NE-1C
EXTRACT PLAN PREPARED ON 10.9.2019
BASED ON SURVEY SHEETS No.
6-NE-1C

平面圖 SITE PLAN

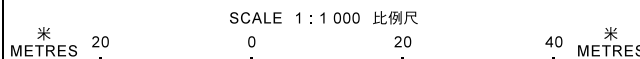
擬議臨時急救站 (為期3年)
元朗南生圍丈量約份第123約政府土地
PROPOSED TEMPORARY FIRST AID POST
FOR A PERIOD OF 3 YEARS
GOVERNMENT LAND IN D.D. 123,
NAM SANG WAI, YUEN LONG

規劃署
PLANNING
DEPARTMENT



參考編號
REFERENCE No.
A/YL-NSW/271

圖 PLAN
A-2





圖例 LEGEND



申請地點(界線只作識別用)
APPLICATION SITE
(BOUNDARY FOR IDENTIFICATION
PURPOSE ONLY)

本摘要圖於2019年9月10日擬備，所根據的資料為地政總署於2018年1月3日拍得的航攝照片編號E033691C
EXTRACT PLAN PREPARED ON 10.9.2019
BASED ON AERIAL PHOTO No.
E033691C TAKEN ON 3.1.2018
BY LANDS DEPARTMENT

航攝照片 AERIAL PHOTO

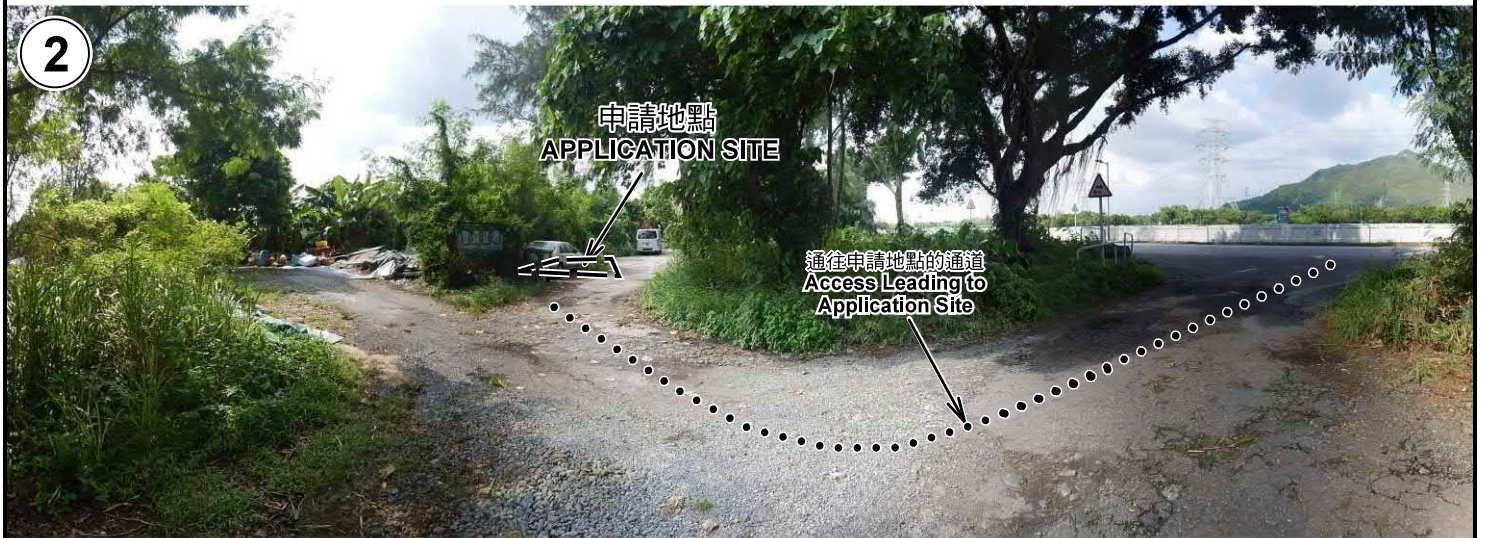
擬議臨時急救站(為期3年)
元朗南生圍丈量約份第123約政府土地
PROPOSED TEMPORARY FIRST AID POST
FOR A PERIOD OF 3 YEARS
GOVERNMENT LAND IN D.D. 123,
NAM SANG WAI, YUEN LONG

規劃署
PLANNING
DEPARTMENT



參考編號
REFERENCE No.
A/YL-NSW/271

圖 PLAN
A-3



申請地點界線只作識別用 APPLICATION SITE BOUNDARY FOR IDENTIFICATION PURPOSE ONLY

實地照片 SITE PHOTOS

擬議臨時急救站 (為期3年)
元朗南生圍丈量約份第123約政府土地
PROPOSED TEMPORARY FIRST AID POST
FOR A PERIOD OF 3 YEARS
GOVERNMENT LAND IN D.D. 123,
NAM SANG WAI, YUEN LONG

規劃署
**PLANNING
DEPARTMENT**



本圖於2019年9月10日擬備，所根據的資料為攝於2019年9月3日的實地照片
PLAN PREPARED ON 10.9.2019
BASED ON SITE PHOTOS
TAKEN ON 3.9.2019

參考編號
REFERENCE No.
A/YL-NSW/271

圖 PLAN
A-4