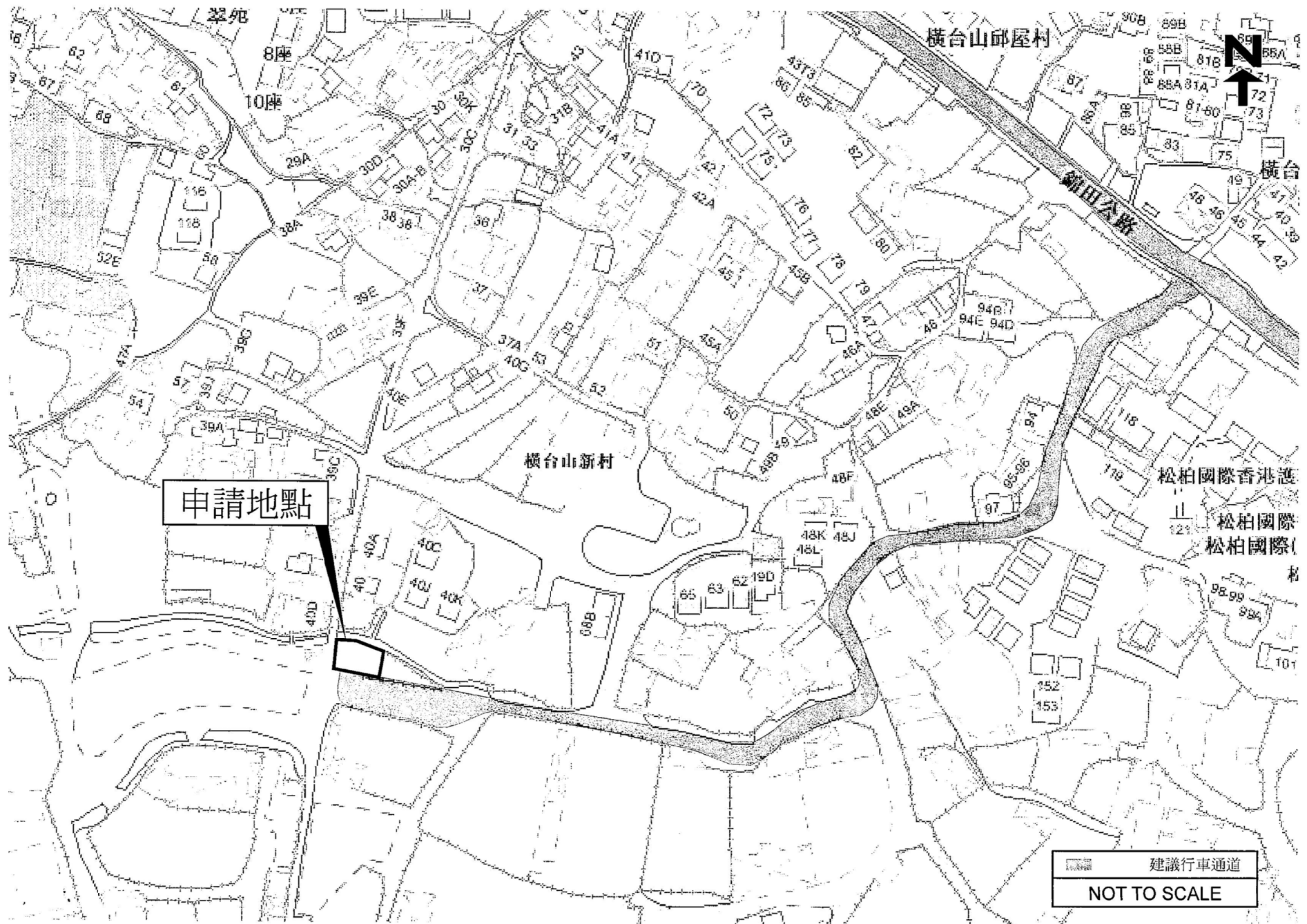


(摘錄自申請人於18.4.2018呈交的進一步資料)
(Extract from Applicant's Further
Information Submitted on 18.4.2018)

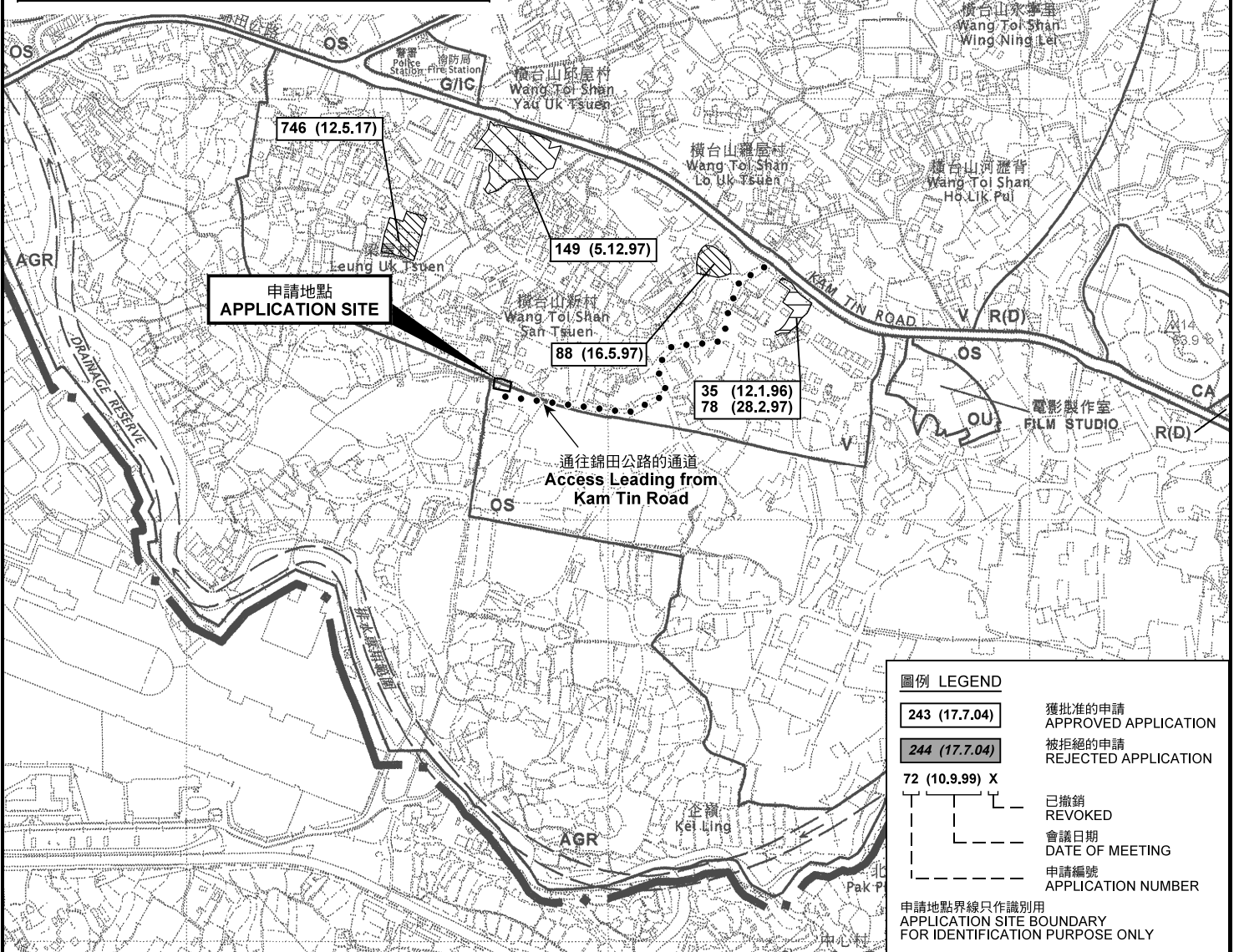
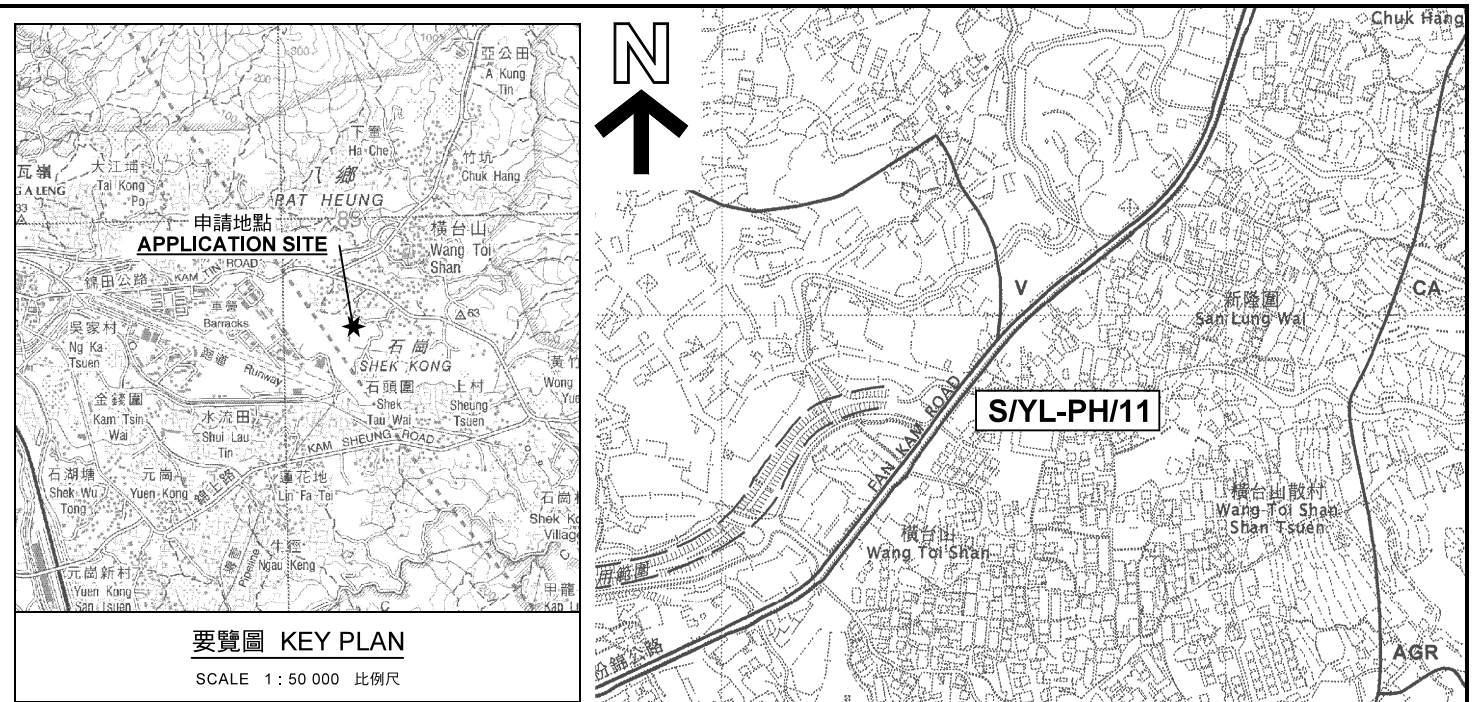
參考編號
REFERENCE No.
AYL-PH/777

繪圖 DRAWING
A-1



(摘錄自申請人於 6.3.2018 呈交的申請書)
 (Extract from Applicant's
 Submission of 6.3.2018)

參考編號 REFERENCE No. AYL-PH/777	繪圖 DRAWING A-2
-------------------------------------	-------------------



圖例 LEGEND

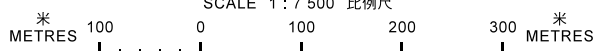
- 243 (17.7.04)** 獲批准的申請
APPROVED APPLICATION
- 244 (17.7.04)** 被拒絕的申請
REJECTED APPLICATION
- 72 (10.9.99) X** 已撤銷
REVOKED
- 會議日期
DATE OF MEETING
- 申請編號
APPLICATION NUMBER

申請地點界線只作識別用
APPLICATION SITE BOUNDARY
FOR IDENTIFICATION PURPOSE ONLY

本摘要圖於2018年4月20日擬備，
所根據的資料為於2006年10月17日
核准的分區計劃大綱圖編號 S/YL-PH/11
EXTRACT PLAN PREPARED ON 20.4.2018
BASED ON OUTLINE ZONING PLAN No.
S/YL-PH/11 APPROVED ON 17.10.2006

位置圖及同類申請 LOCATION PLAN WITH SIMILAR APPLICATIONS

擬議臨時有蓋停車場(私家車及輕型貨車) (為期3年)
元朗八鄉丈量約份第111約地段第1863號餘段(部分)和毗連政府土地
PROPOSED TEMPORARY COVERED VEHICLE PARK
(PRIVATE CARS AND LIGHT GOODS VEHICLES)
FOR A PERIOD OF 3 YEARS
LOT 1863 RP (PART) IN D.D. 111
AND ADJOINING GOVERNMENT LAND,
PAT HEUNG, YUEN LONG
SCALE 1 : 7 500 比例尺

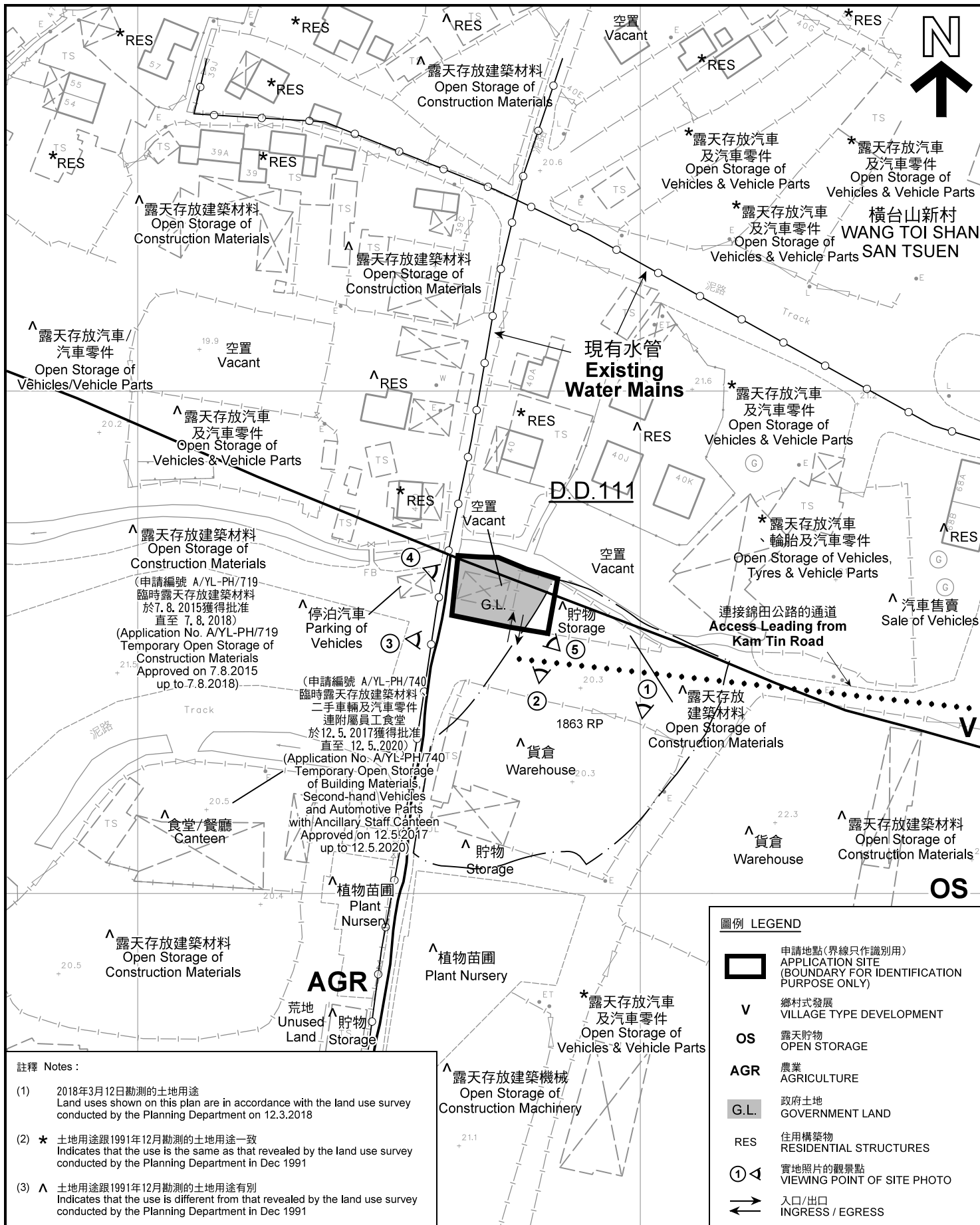


**規劃署
PLANNING
DEPARTMENT**



參考編號
REFERENCE No.
A/YL-PH/777

**圖 PLAN
A-1**



註釋 Notes :

- (1) 2018年3月12日勘測的土地用途
Land uses shown on this plan are in accordance with the land use survey conducted by the Planning Department on 12.3.2018
- (2) * 土地用途跟1991年12月勘測的土地用途一致
Indicates that the use is the same as that revealed by the land use survey conducted by the Planning Department in Dec 1991
- (3) ^ 土地用途跟1991年12月勘測的土地用途有別
Indicates that the use is different from that revealed by the land use survey conducted by the Planning Department in Dec 1991

圖例 LEGEND

- 申請地點(界線只作識別用)
APPLICATION SITE (BOUNDARY FOR IDENTIFICATION PURPOSE ONLY)
- V** 鄉村式發展
VILLAGE TYPE DEVELOPMENT
- OS** 露天貯物
OPEN STORAGE
- AGR** 農業
AGRICULTURE
- G.L.** 政府土地
GOVERNMENT LAND
- RES** 住用構築物
RESIDENTIAL STRUCTURES
- 實地照片的觀景點
VIEWING POINT OF SITE PHOTO
- 入口/出口
INGRESS / EGRESS

本摘要圖於2018年4月20日擬備，所根據的資料為測量圖編號 6-NE-14A
EXTRACT PLAN PREPARED ON 20.4.2018 BASED ON SURVEY SHEET No. 6-NE-14A

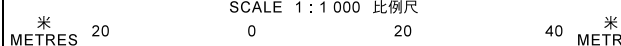
平面圖 SITE PLAN
擬議臨時有蓋停車場(私家車及輕型貨車) (為期3年)
PROPOSED TEMPORARY COVERED VEHICLE PARK (PRIVATE CARS AND LIGHT GOODS VEHICLES) FOR A PERIOD OF 3 YEARS
LOT 1863 RP (PART) IN D.D. 111 AND ADJOINING GOVERNMENT LAND, PAT HEUNG, YUEN LONG
SCALE 1 : 1 000 比例尺

**規劃署
PLANNING
DEPARTMENT**



參考編號
REFERENCE No.
A/YL-PH/777

**圖 PLAN
A-2**





錦田公路

KAM TIN ROAD

梁屋村
Leung Uk Tsuen

橫台山新村
Wang Toi Shan
San Tsuen

通往錦田公路的通道
Access Leading from
Kam Tin Road

圖例 LEGEND



申請地點(界線只作識別用)
APPLICATION SITES
(BOUNDARY FOR IDENTIFICATION
PURPOSE ONLY)

本摘要圖於2018年4月18日擬備，所根據的資料為地政總署於2017年4月29日拍得的航攝照片編號 E023512C
EXTRACT PLAN PREPARED ON 18.4.2018
BASED ON AERIAL PHOTO No.
E023512C TAKEN ON 29.4.2017
BY LANDS DEPARTMENT

航攝照片 AERIAL PHOTO

擬議臨時有蓋停車場(私家車及輕型貨車)(為期3年)
元朗八鄉丈量約份第111約地段第1863號餘段(部分)和毗連政府土地
PROPOSED TEMPORARY COVERED VEHICLE PARK
(PRIVATE CARS AND LIGHT GOODS VEHICLES)
FOR A PERIOD OF 3 YEARS
LOT 1863 RP (PART) IN D.D. 111
AND ADJOINING GOVERNMENT LAND,
PAT HEUNG, YUEN LONG

規劃署
PLANNING
DEPARTMENT



參考編號
REFERENCE No.
A/YL-PH/777

圖 PLAN
A-3



申請地點界線只作識別用 APPLICATION SITE BOUNDARY FOR IDENTIFICATION PURPOSE ONLY

本圖於2018年4月20日擬備，所根據的資料為攝於2018年3月13日的實地照片
 PLAN PREPARED ON 20.4.2018
 BASED ON SITE PHOTOS
 TAKEN ON 13.3.2018

實地照片 SITE PHOTOS
 擬議臨時有蓋停車場(私家車及輕型貨車) (為期3年)
 元朗八鄉丈量約份第111約地段第1863號餘段(部分)和毗連政府土地
 PROPOSED TEMPORARY COVERED VEHICLE PARK
 (PRIVATE CARS AND LIGHT GOODS VEHICLES)
 FOR A PERIOD OF 3 YEARS
 LOT 1863 RP (PART) IN D.D. 111
 AND ADJOINING GOVERNMENT LAND,
 PAT HEUNG, YUEN LONG

規劃署
 PLANNING
 DEPARTMENT



參考編號
 REFERENCE No.
 A/YL-PH/777

圖 PLAN
 A-4a



申請地點
APPLICATION SITE



入口/出口
INGRESS/EGRESS

申請地點
APPLICATION SITE

申請地點界線只作識別用 APPLICATION SITE BOUNDARY FOR IDENTIFICATION PURPOSE ONLY

本圖於2018年4月20日擬備，所根據的資料為攝於2018年3月13日的實地照片
PLAN PREPARED ON 20.4.2018
BASED ON SITE PHOTOS
TAKEN ON 13.3.2018

實地照片 SITE PHOTOS

擬議臨時有蓋停車場(私家車及輕型貨車)(為期3年)
元朗八鄉丈量約份第111約地段第1863號餘段(部分)和毗連政府土地
PROPOSED TEMPORARY COVERED VEHICLE PARK
(PRIVATE CARS AND LIGHT GOODS VEHICLES)
FOR A PERIOD OF 3 YEARS
LOT 1863 RP (PART) IN D.D. 111
AND ADJOINING GOVERNMENT LAND,
PAT HEUNG, YUEN LONG

規劃署
PLANNING
DEPARTMENT



參考編號
REFERENCE No.
A/YL-PH/777

圖 PLAN
A-4b