


◀ Viewing Point of Site Photo

Fixture No.	Use	Height (Subject to Detailed Survey)	Occupied Area (in sq.m.)
1-8 and 13-14	Wooden Board for Sitting	0.37m (each)	9.6 (each) 96 (total)
9	Concrete Base with Decoration of Buddha Statue	2.5m	17
10	Wooden Board for Sitting	0.5m	81
11	Wooden Board with Pagoda Feature	2m	21
12	Concrete Base with Plaque	2m	2.6

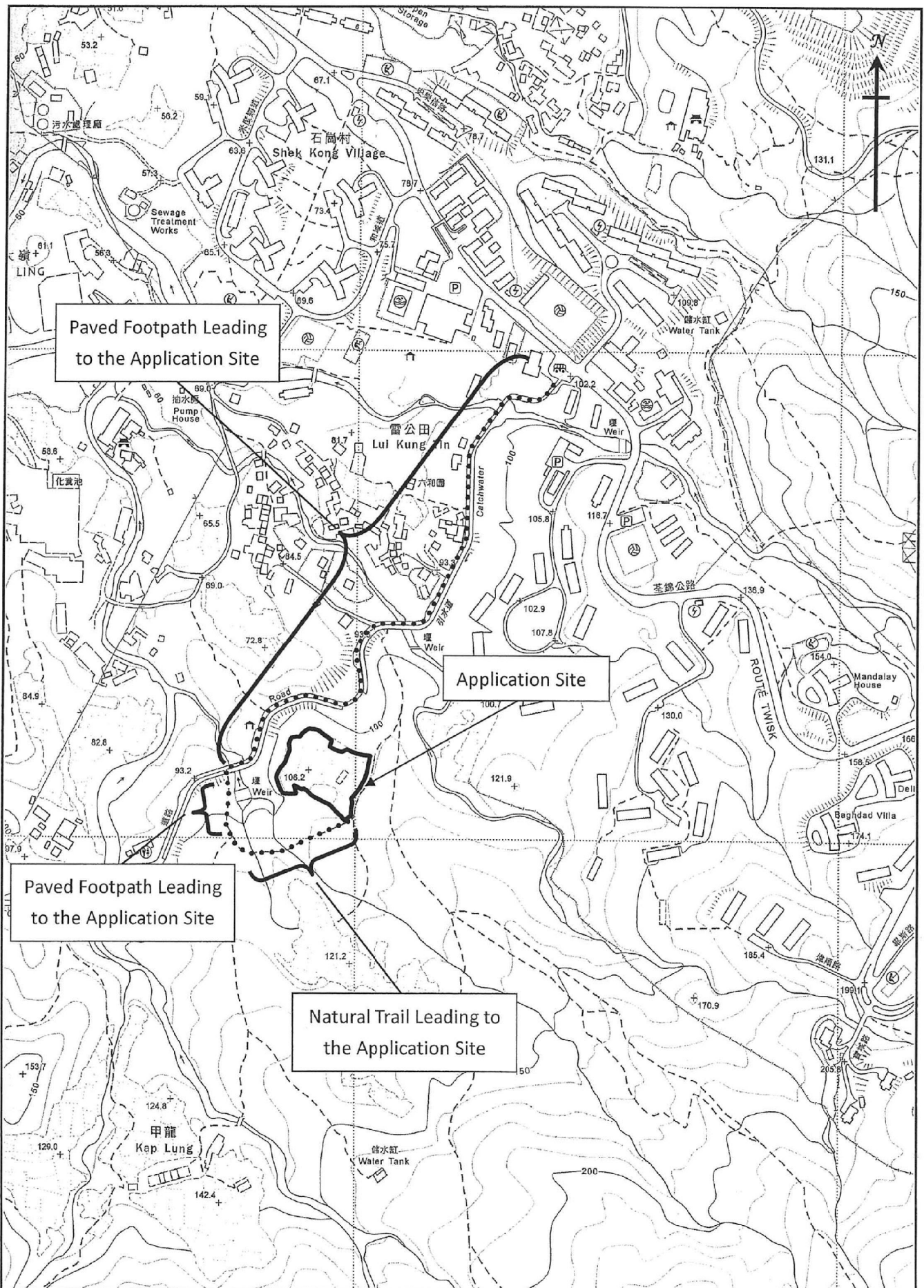
Total: 217.6

Site Layout	Figure 4	 羅迅測計師行 Lawson David & Sung SURVEYORS LIMITED <small>Property Consultants • Planning • Valuers • Auctioneers Estate Agency License No. C-006/28</small>
	N.T.S.	

(資料來源:申請人於 21.2.2019 呈交的資料)
 (Source : Applicant's Submission of 21.2.2019)

參考編號
 REFERENCE No.
AYL-SK/250

繪圖 DRAWING
A-1



Paved Footpath Leading to the Application Site

Application Site

Paved Footpath Leading to the Application Site

Natural Trail Leading to the Application Site

Access to the Application Site

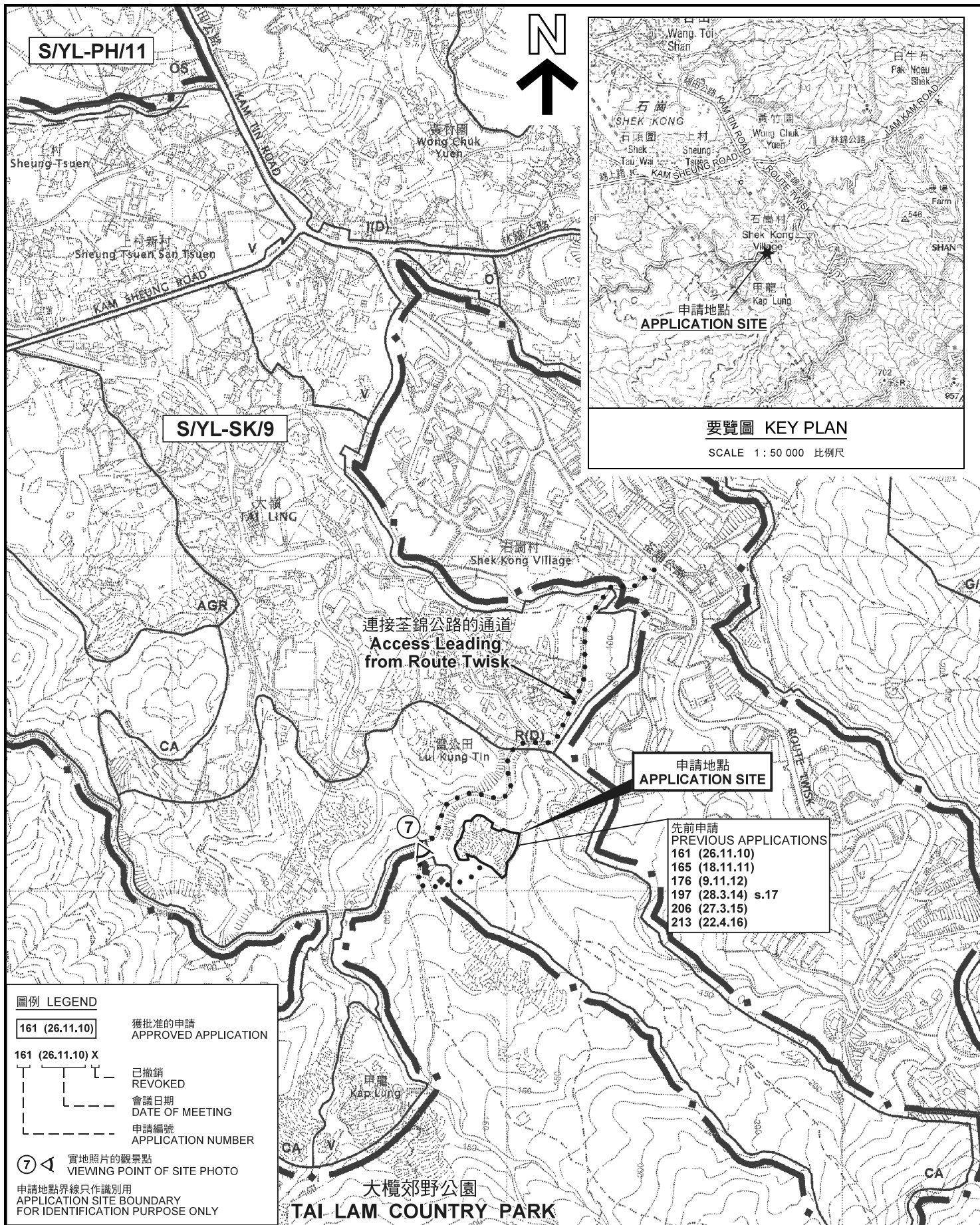
Figure 3
1:5000


羅迅測計師行
Lawson David & Sung
 SURVEYORS LIMITED
Property Consultants • Planning • Valuers • Assemblers
 Estate Agency License No. C-005128

(資料來源:申請人於 21.2.2019 提交的資料)
 (Source : Applicant's Submission of 21.2.2019)

參考編號
 REFERENCE No.
AYL-SK/250

繪圖 DRAWING
A-2



S/YL-PH/11

S/YL-SK/9

要覽圖 KEY PLAN

SCALE 1 : 50 000 比例尺

連接荃錦公路的通道
Access Leading from Route Twisk

申請地點
APPLICATION SITE

- 先前申請
PREVIOUS APPLICATIONS
- 161 (26.11.10)
 - 165 (18.11.11)
 - 176 (9.11.12)
 - 197 (28.3.14) s.17
 - 206 (27.3.15)
 - 213 (22.4.16)

圖例 LEGEND

161 (26.11.10) 獲批准的申請
APPROVED APPLICATION

161 (26.11.10) X 已撤銷
REVOKED

--- 會議日期
DATE OF MEETING

--- 申請編號
APPLICATION NUMBER

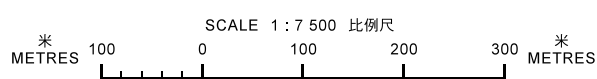
⑦ 實地照片的觀景點
VIEWING POINT OF SITE PHOTO

申請地點界線只作識別用
APPLICATION SITE BOUNDARY
FOR IDENTIFICATION PURPOSE ONLY

大欖郊野公園
TAI LAM COUNTRY PARK

位置圖 LOCATION PLAN

臨時「營地作禱修用途」的規劃許可續期（為期3年）
元朗石崗丈量約份第114約地段第1556號（部分）及第1558號
RENEWAL OF PLANNING APPROVAL FOR TEMPORARY
"CAMPING GROUND FOR MEDITATION USE" FOR A PERIOD OF 3 YEARS
LOTS 1556 (PART) AND 1558 IN D.D.114,
SHEK KONG, YUEN LONG



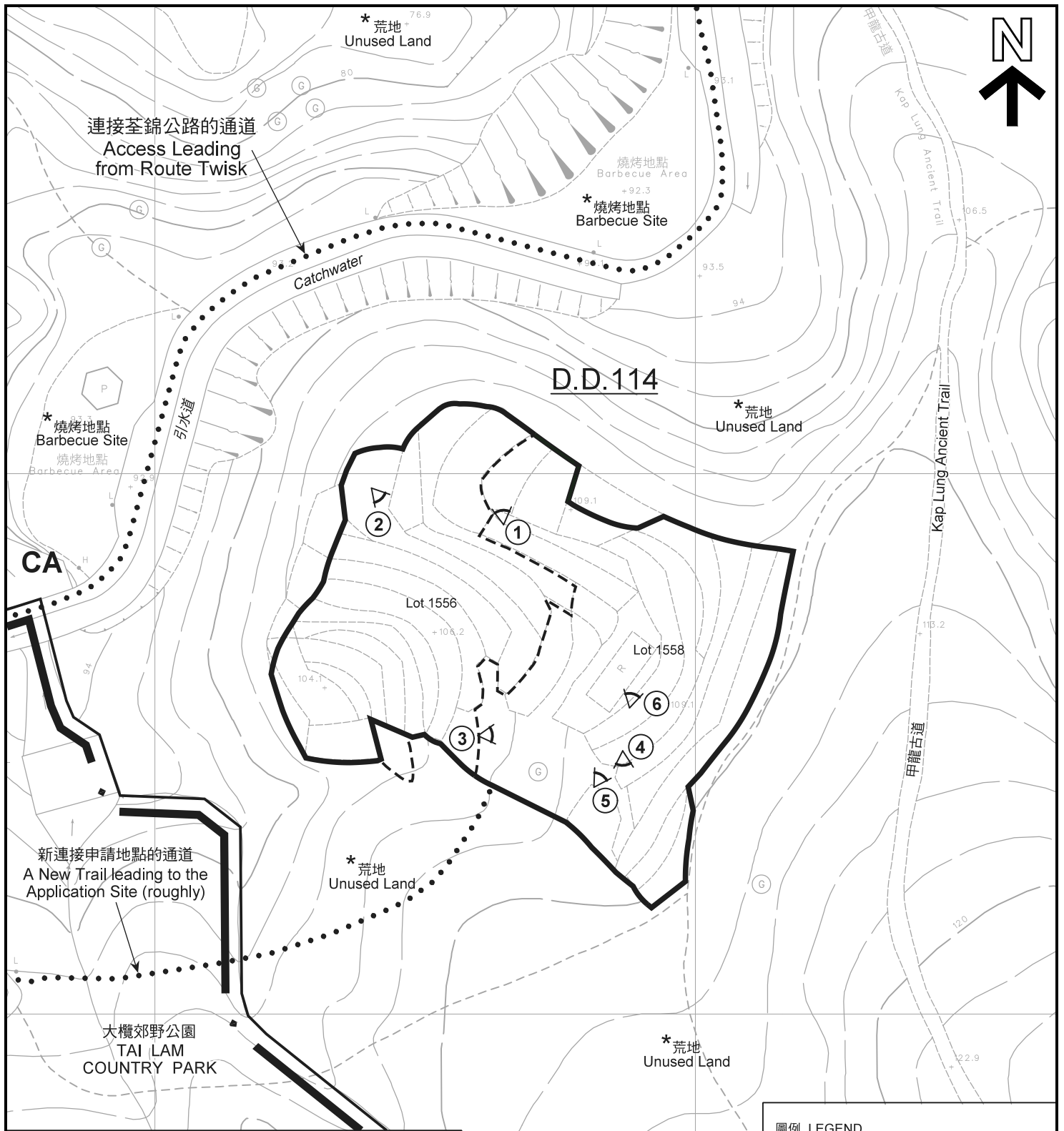
規劃署
PLANNING
DEPARTMENT



參考編號
REFERENCE No.
A/YL-SK/250

圖 PLAN
A-1

本摘要圖於2019年3月19日擬備，
所根據的資料為於2006年10月17日
核准的分區計劃大綱圖編號 S/YL-SK/9
EXTRACT PLAN PREPARED ON 19.3.2019
BASED ON OUTLINE ZONING PLAN No.
S/YL-SK/9 APPROVED ON 17.10.2006



註釋 Notes:

- (1) 2019年3月1日勘测的土地用途
Land uses shown on this plan are in accordance with the land use survey conducted by the Planning Department on 1.3.2019
- (2) * 土地用途跟1991年12月勘测的土地用途一致
Indicates that the use is the same as that revealed by the land use survey conducted by the Planning Department in Dec 1991
- (3) ^ 土地用途跟1991年12月勘测的土地用途有别
Indicates that the use is different from that revealed by the land use survey conducted by the Planning Department in Dec 1991

圖例 LEGEND

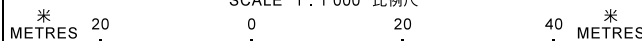
- 申請地點(界線只作識別用)
APPLICATION SITE
(BOUNDARY FOR IDENTIFICATION PURPOSE ONLY)
- CA 自然保育區
CONSERVATION AREA
- 實地照片的觀景點
VIEWING POINT OF SITE PHOTO

平面圖 SITE PLAN

本摘要圖於2019年3月19日擬備，所根據的資料為測量圖編號 6-NE-20C
EXTRACT PLAN PREPARED ON 19.3.2019
BASED ON SURVEY SHEET No. 6-NE-20C

臨時「營地作禪修用途」的規劃許可續期(為期3年)
元朗石崗丈量約份第114約地段第1556號(部分)及第1558號
RENEWAL OF PLANNING APPROVAL FOR TEMPORARY
"CAMPING GROUND FOR MEDITATION USE" FOR A PERIOD OF 3 YEARS
LOTS 1556 (PART) AND 1558 IN D.D.114,
SHEK KONG, YUEN LONG

SCALE 1 : 1 000 比例尺




規劃署
PLANNING
DEPARTMENT



參考編號
REFERENCE No.
A/YL-SK/250

圖 PLAN
A-2



雷公田
Lui Kung Tin

連接荃錦公路的通道
Access Leading
from Route Twisk


Catchwater

Kap Lung Ancient Trail

大欖郊野公園
TAI LAM COUNTRY PARK

諾森伯倫路
NORTH HURBERLAND
AVENUE

圖例 LEGEND

 申請地點(界線只作識別用)
APPLICATION SITE
(BOUNDARY FOR IDENTIFICATION
PURPOSE ONLY)

航攝照片 AERIAL PHOTO

本摘要圖於2019年3月19日擬備，所根據的資料為地政總署於2018年3月13日拍得的航攝照片編號 E036310C
EXTRACT PLAN PREPARED ON 19.3.2019
BASED ON AERIAL PHOTO No.
E036310C TAKEN ON 13.3.2018
BY LANDS DEPARTMENT

臨時「營地作禪修用途」的規劃許可續期(為期3年)
元朗石崗丈量約份第114約地段第1556號(部分)及第1558號
RENEWAL OF PLANNING APPROVAL FOR TEMPORARY
"CAMPING GROUND FOR MEDITATION USE" FOR A PERIOD OF 3 YEARS
LOTS 1556 (PART) AND 1558 IN D.D.114,
SHEK KONG, YUEN LONG

規劃署
PLANNING
DEPARTMENT



參考編號
REFERENCE No.
A/YL-SK/250

圖 PLAN
A-3



本摘要圖於2019年3月19日擬備，
 所根據的資料為攝於
 2019年3月1日的實地照片
 PLAN PREPARED ON 19.3.2019
 BASED ON SITE PHOTOS
 TAKEN ON 1.3.2019

實地照片 SITE PHOTO

臨時「營地作禪修用途」的規劃許可續期（為期3年）
 元朗石崗丈量約份第114約地段第1556號（部分）及第1558號
 RENEWAL OF PLANNING APPROVAL FOR TEMPORARY
 "CAMPING GROUND FOR MEDITATION USE" FOR A PERIOD OF 3 YEARS
 LOTS 1556 (PART) AND 1558 IN D.D.114,
 SHEK KONG, YUEN LONG

規劃署
PLANNING
DEPARTMENT



參考編號
 REFERENCE No.
A/YL-SK/250

圖 PLAN
A-4a



申請地點
APPLICATION SITE

5



申請地點
APPLICATION SITE

6



連接荃錦公路的通道
Access Leading
from Route Twisk

通往申請地點的行人徑
Footpath Leading to the
Application Site

7

實地照片 SITE PHOTO

臨時「營地作禪修用途」的規劃許可續期（為期3年）
元朗石崗丈量約份第114約地段第1556號（部分）及第1558號
RENEWAL OF PLANNING APPROVAL FOR TEMPORARY
"CAMPING GROUND FOR MEDITATION USE" FOR A PERIOD OF 3 YEARS
LOTS 1556 (PART) AND 1558 IN D.D.114,
SHEK KONG, YUEN LONG

規劃署
PLANNING
DEPARTMENT



參考編號
REFERENCE No.
A/YL-SK/250

圖 PLAN
A-4b

本摘要圖於2019年4月4日擬備，
所根據的資料為攝於
2019年3月1日的實地照片
PLAN PREPARED ON 4.4.2019
BASED ON SITE PHOTOS
TAKEN ON 1.3.2019