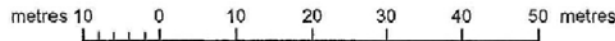


Plan produced by SMO, Lands Department.

Application Site

SCALE 1:1000



For Identification Only

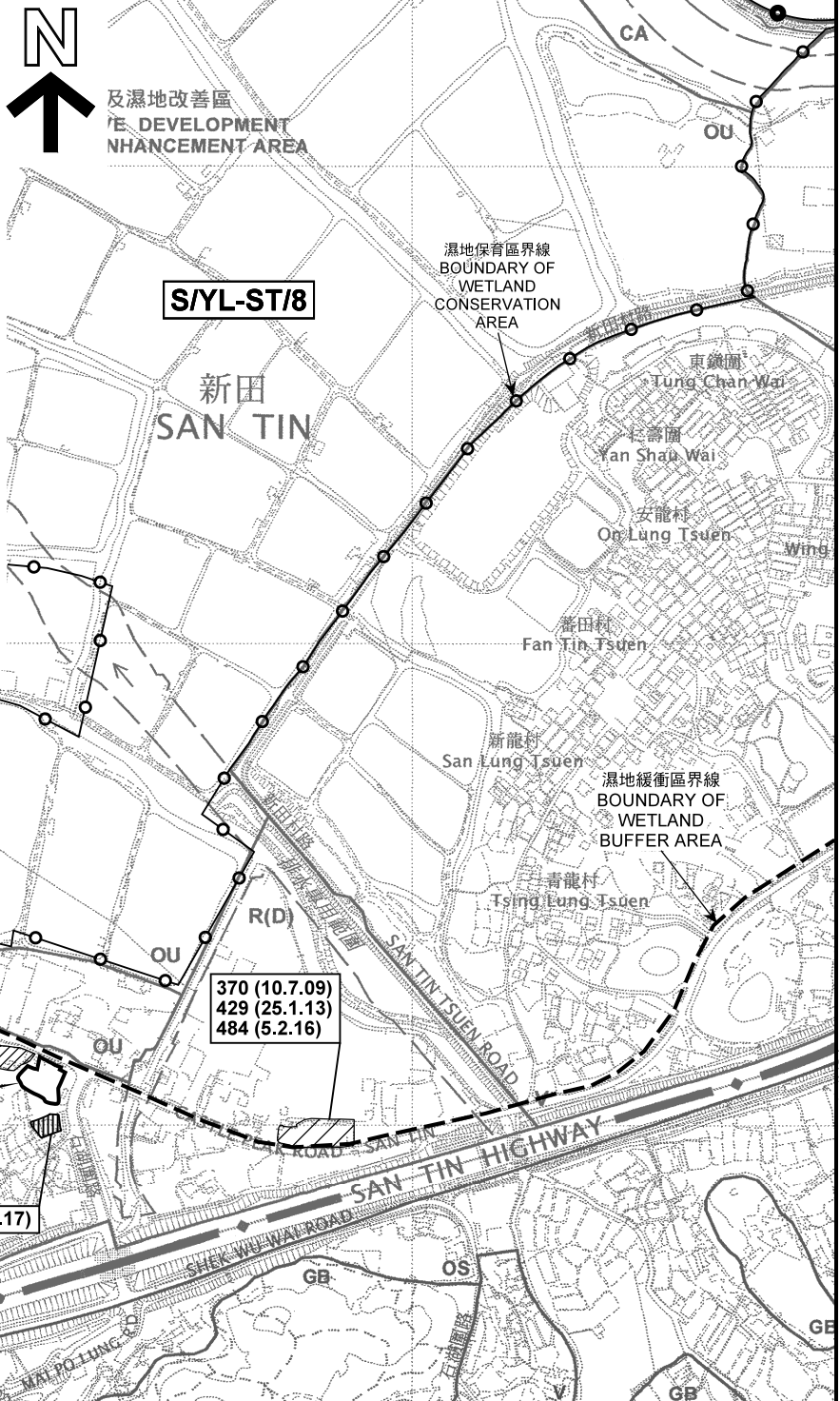
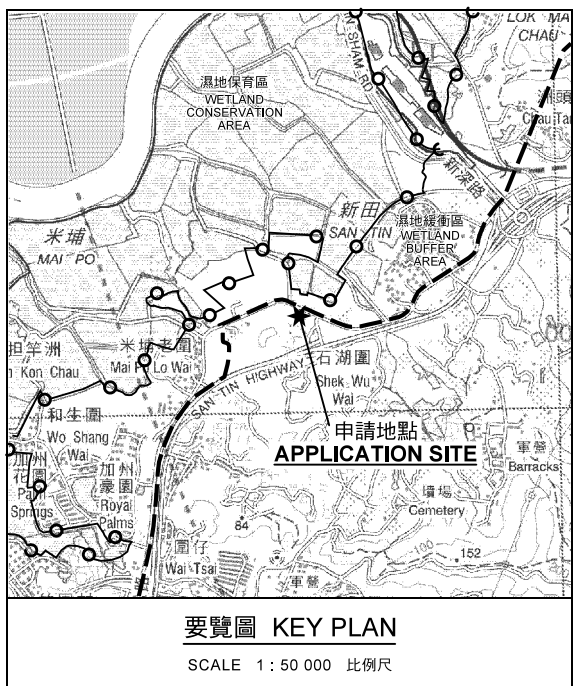
Locality : DD105
 Lot Index Plan No. : MH0077012011
 District Survey Office : MPC, HK
 Date : 07-Jan-2011
 Reference No. : 2-SE-12B,2-SE-7D

This plan is a copy of the lot index plan showing the approximate location of lot boundaries, including the temporary occupation of land under Government Land Allocations, Temporary Government Land Allocations, Short Term Tenancies and Government Land Licences. The temporary occupation of land may be created or terminated at short notice and should be confirmed with the District Lands Officer. The information shown on this plan **MUST** be verified by field survey. The lot index plan may be revised without prior notification as better or new boundary evidence becomes available.

本圖乃地地索引圖的複本，顯示地段界線的大概位置，包括根據政府撥地、臨時政府撥地、短期租約及政府土地租用牌照而臨時佔用土地的位置。

(摘錄自申請人於 9. 4. 2018 呈交的申請書)
 (Extract from Applicant's
 Submission of 9.4.2018)

參考編號 REFERENCE No. AYL-ST/524	繪圖 DRAWING A-1
-------------------------------------	-------------------



圖例 LEGEND

243 (17.7.04)	獲批准的申請 APPROVED APPLICATION
244 (17.7.04)	被拒絕的申請 REJECTED APPLICATION
72 (10.9.99) X	已撤銷 REVOKED
---	會議日期 DATE OF MEETING
---	申請編號 APPLICATION NUMBER

申請地點界線只作識別用
APPLICATION SITE BOUNDARY
FOR IDENTIFICATION PURPOSE ONLY

本摘要圖於2018年5月17日擬備，
所根據的資料為於2006年12月5日
核准的分區計劃大綱圖編號S/YL-ST/8
EXTRACT PLAN PREPARED ON 17.5.2018
BASED ON OUTLINE ZONING PLAN No.
S/YL-ST/8 APPROVED ON 5.12.2006


位置圖及同類申請 LOCATION PLAN WITH SIMILAR APPLICATIONS

臨時商店及服務行業（汽車零件及配件銷售）連輔助設施（為期3年）
元朗新田丈量約份第105約地段
第170號餘段及第174號C分段餘段和毗鄰政府土地
TEMPORARY SHOP AND SERVICES
(SALE OF VEHICLE PARTS AND ACCESSORIES)
WITH ANCILLARY FACILITIES FOR A PERIOD OF 3 YEARS
LOTS 170 RP AND 174 S.C RP IN D.D.105,
AND ADJOINING GOVERNMENT LAND IN SAN TIN, YUEN LONG

SCALE 1 : 7 500 比例尺

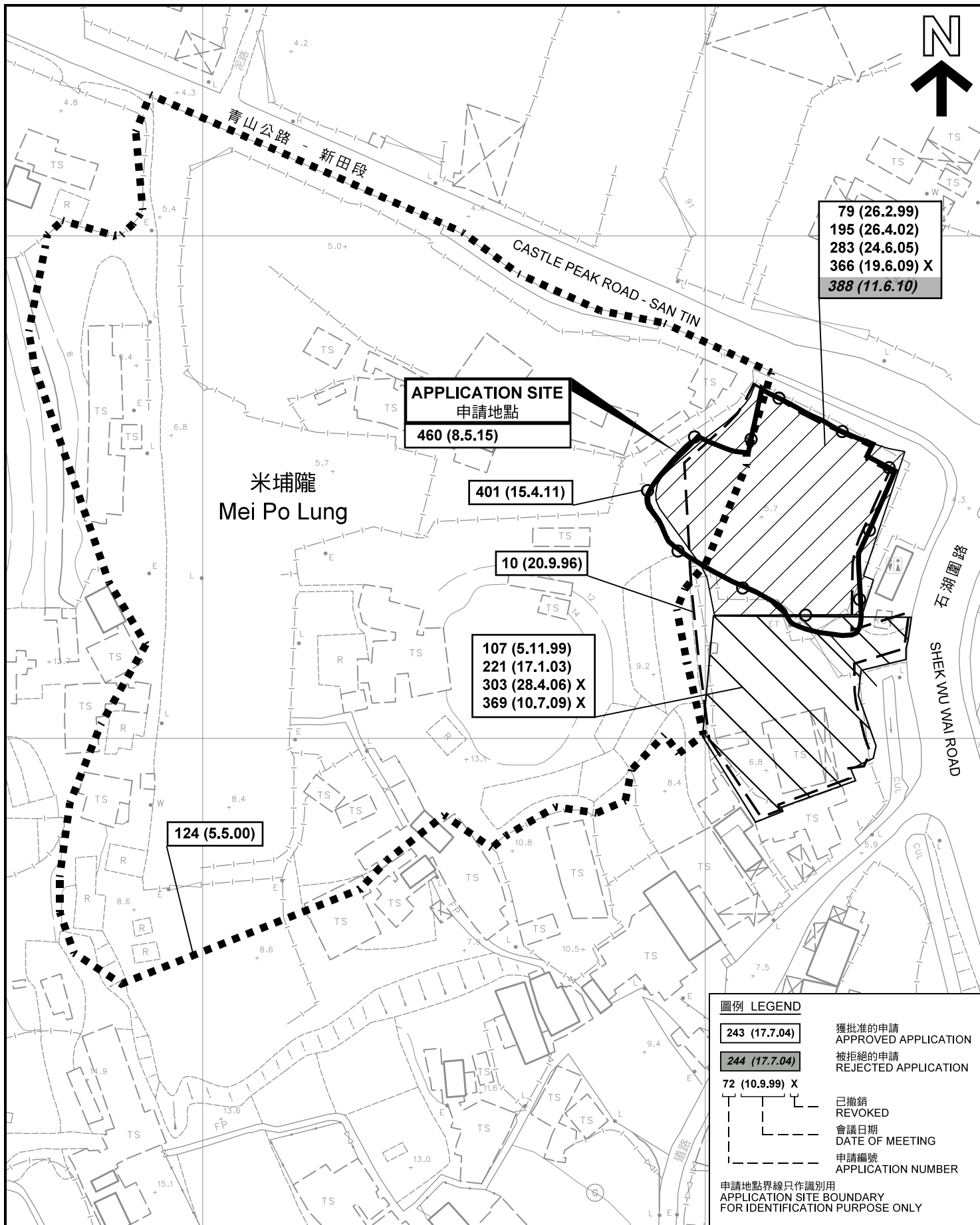
米 100 0 100 200 300 米
METRES

**規劃署
PLANNING
DEPARTMENT**



參考編號
REFERENCE No.
A/YL-ST/524

圖 PLAN
A-1a



先前申請圖 PREVIOUS APPLICATION PLAN

臨時商店及服務行業（汽車零件及配件銷售）連輔助設施（為期3年）
 元朗新田丈量約份第105約地段
 第170號餘段及第174號C分段餘段和毗鄰政府土地
 TEMPORARY SHOP AND SERVICES
 (SALE OF VEHICLE PARTS AND ACCESSORIES)
 WITH ANCILLARY FACILITIES FOR A PERIOD OF 3 YEARS
 LOTS 170 RP AND 174 S.C RP IN D.D.105,
 AND ADJOINING GOVERNMENT LAND IN SAN TIN, YUEN LONG

SCALE 1 : 1 000 比例尺

米 20 0 20 40 米
 METRES

本摘要圖於2018年5月17日擬備，所根據的資料為測量圖編號 2-SE-7D 及 2-SE-12B
 EXTRACT PLAN PREPARED ON 17.5.2018
 BASED ON SURVEY SHEETS No.
 2-SE-7D & 2-SE-12B

圖例 LEGEND

- 243 (17.7.04)** 獲批准的申請 APPROVED APPLICATION
- 244 (17.7.04)** 被拒絕的申請 REJECTED APPLICATION
- 72 (10.9.99) X** 已撤銷 REVOKED
- 會議日期 DATE OF MEETING
- 申請編號 APPLICATION NUMBER

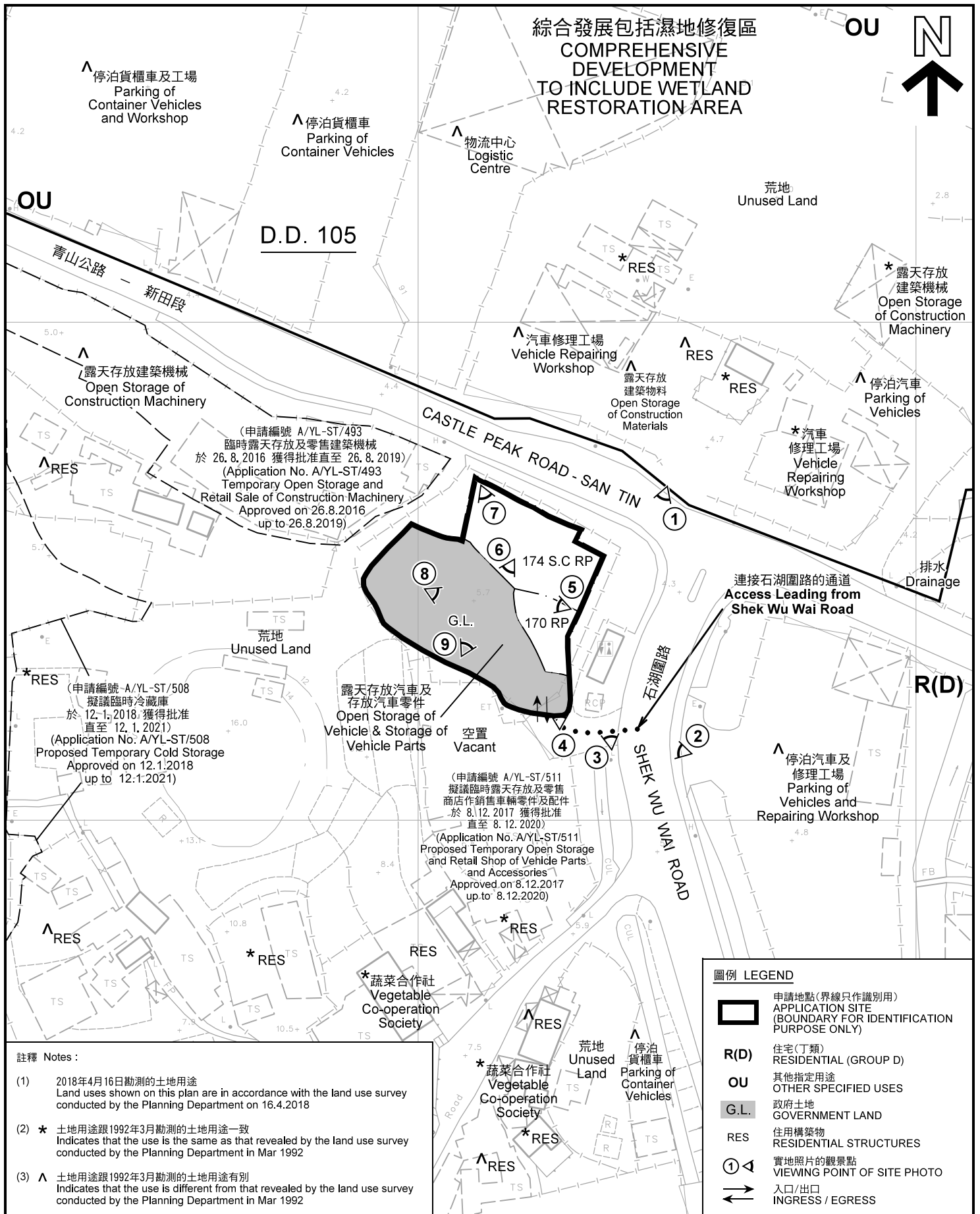
申請地點界線只作識別用
 APPLICATION SITE BOUNDARY
 FOR IDENTIFICATION PURPOSE ONLY

規 劃 署
PLANNING
DEPARTMENT



參考編號
 REFERENCE No.
A/YL-ST/524

圖 PLAN
A-1b



註釋 Notes :

- (1) 2018年4月16日勘測的土地用途
Land uses shown on this plan are in accordance with the land use survey conducted by the Planning Department on 16.4.2018
- (2) * 土地用途跟1992年3月勘測的土地用途一致
Indicates that the use is the same as that revealed by the land use survey conducted by the Planning Department in Mar 1992
- (3) ^ 土地用途跟1992年3月勘測的土地用途有別
Indicates that the use is different from that revealed by the land use survey conducted by the Planning Department in Mar 1992

平面圖 SITE PLAN

臨時商店及服務行業(汽車零件及配件銷售)連輔助設施(為期3年)
元朗新田丈量約份第105約地段
第170號餘段及第174號C分段餘段和毗鄰政府土地
TEMPORARY SHOP AND SERVICES
(SALE OF VEHICLE PARTS AND ACCESSORIES)
WITH ANCILLARY FACILITIES FOR A PERIOD OF 3 YEARS
LOTS 170 RP AND 174 S.C RP IN D.D.105,
AND ADJOINING GOVERNMENT LAND IN SAN TIN, YUEN LONG

SCALE 1 : 1 000 比例尺

米 20 0 20 40 米
METRES

**規劃署
PLANNING
DEPARTMENT**



參考編號
REFERENCE No.
A/YL-ST/524

圖 PLAN
A-2

本摘要圖於2018年5月28日擬備, 所根據的資料為測量圖編號 2-SE-7D 及 2-SE-12B
EXTRACT PLAN PREPARED ON 28.5.2018
BASED ON SURVEY SHEETS No. 2-SE-7D & 2-SE-12B



圖例 LEGEND



申請地點(界線只作識別用)
APPLICATION SITE
(BOUNDARY FOR IDENTIFICATION
PURPOSE ONLY)

本摘要圖於2018年5月17日擬備，所根據的資料為地政總署於2017年4月3日拍得的航攝照片編號 E018663
EXTRACT PLAN PREPARED ON 17.5.2018
BASED ON AERIAL PHOTO No.
E018663 TAKEN ON 3.4.2017
BY LANDS DEPARTMENT

航攝照片 AERIAL PHOTO


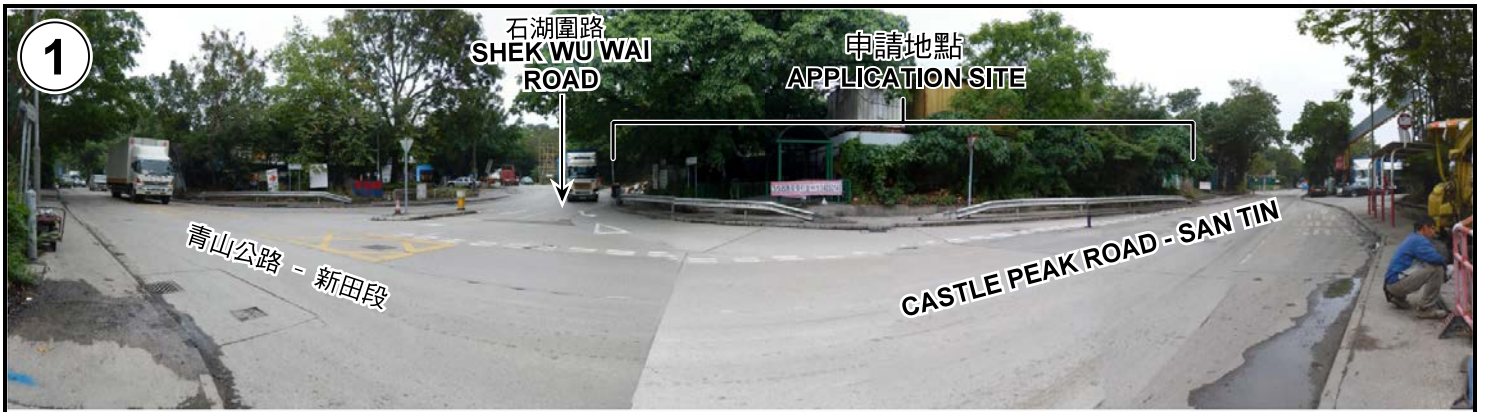
臨時商店及服務行業(汽車零件及配件銷售)連輔助設施(為期3年)
元朗新田丈量約份第105約地段
第170號餘段及第174號C分段餘段和毗鄰政府土地
TEMPORARY SHOP AND SERVICES
(SALE OF VEHICLE PARTS AND ACCESSORIES)
WITH ANCILLARY FACILITIES FOR A PERIOD OF 3 YEARS
LOTS 170 RP AND 174 S.C RP IN D.D.105,
AND ADJOINING GOVERNMENT LAND IN SAN TIN, YUEN LONG

規劃署
PLANNING
DEPARTMENT



參考編號
REFERENCE No.
A/YL-ST/524

圖 PLAN
A-3



申請地點界線只作識別用 APPLICATION SITE BOUNDARY FOR IDENTIFICATION PURPOSE ONLY

實地照片 SITE PHOTOS

臨時商店及服務行業（汽車零件及配件銷售）連輔助設施（為期3年）
 元朗新田丈量約份第105約地段
 第170號餘段及第174號C分段餘段和毗鄰政府土地
 TEMPORARY SHOP AND SERVICES
 (SALE OF VEHICLE PARTS AND ACCESSORIES)
 WITH ANCILLARY FACILITIES FOR A PERIOD OF 3 YEARS
 LOTS 170 RP AND 174 S.C RP IN D.D.105,
 AND ADJOINING GOVERNMENT LAND IN SAN TIN, YUEN LONG

規劃署
**PLANNING
 DEPARTMENT**



參考編號
 REFERENCE No.
A/YL-ST/524

圖 PLAN
A-4a

本圖於2018年5月17日擬備，所根據的資料為攝於2018年4月17日的實地照片
 PLAN PREPARED ON 17.5.2018
 BASED ON SITE PHOTOS
 TAKEN ON 17.4.2018



申請地點界線只作識別用 APPLICATION SITE BOUNDARY FOR IDENTIFICATION PURPOSE ONLY

實地照片 SITE PHOTOS

臨時商店及服務行業（汽車零件及配件銷售）連輔助設施（為期3年）
 元朗新田丈量約份第105約地段
 第170號餘段及第174號C分段餘段和毗鄰政府土地
 TEMPORARY SHOP AND SERVICES
 (SALE OF VEHICLE PARTS AND ACCESSORIES)
 WITH ANCILLARY FACILITIES FOR A PERIOD OF 3 YEARS
 LOTS 170 RP AND 174 S.C RP IN D.D.105,
 AND ADJOINING GOVERNMENT LAND IN SAN TIN, YUEN LONG

規劃署
**PLANNING
 DEPARTMENT**



參考編號
 REFERENCE No.
A/YL-ST/524

圖 PLAN
A-4b

本圖於2018年5月17日擬備，所根據的資料為攝於2018年4月17日的實地照片
 PLAN PREPARED ON 17.5.2018
 BASED ON SITE PHOTOS
 TAKEN ON 17.4.2018