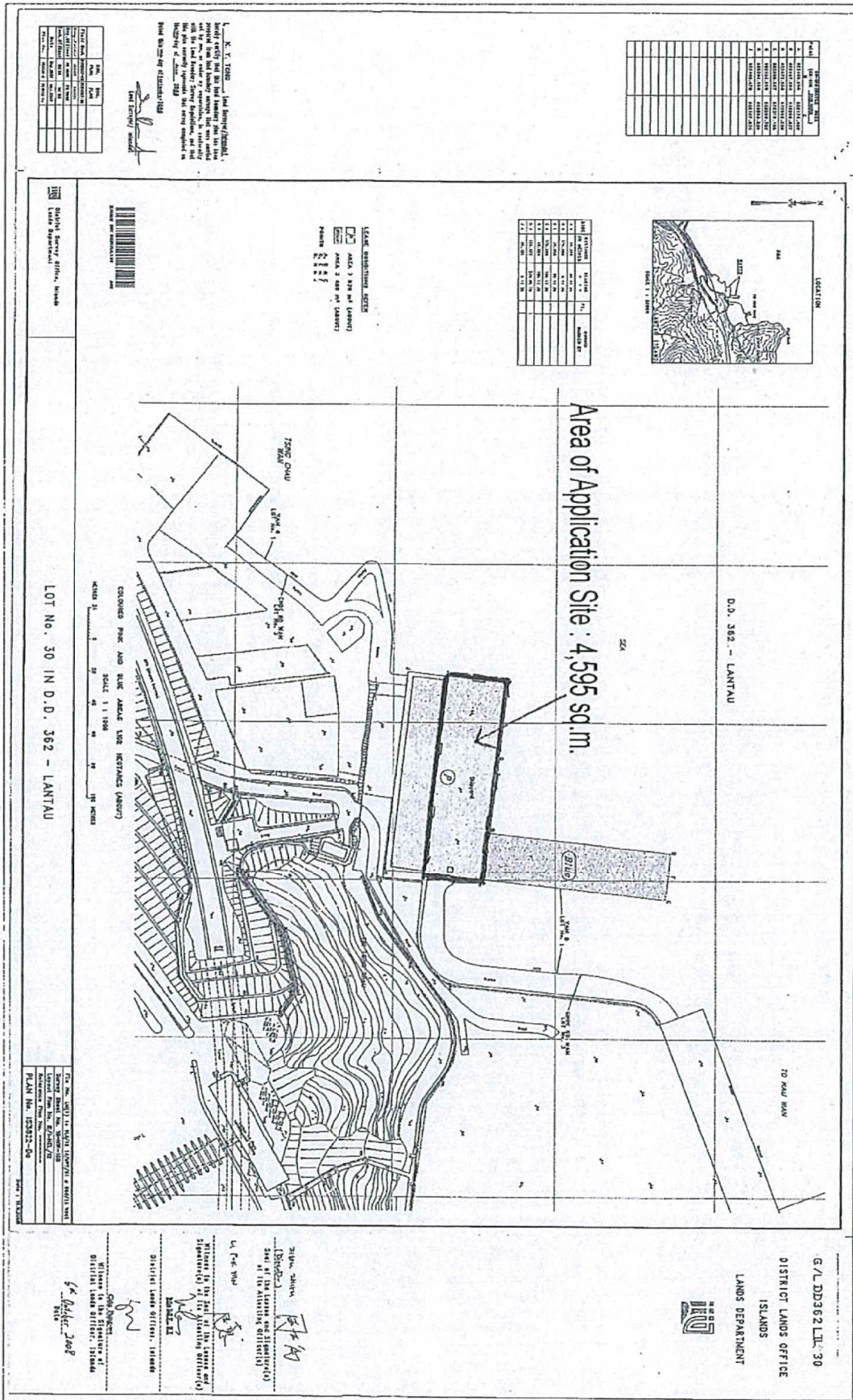


Appendix 3 A (Revision)



NO.	DESCRIPTION	AREA (sq.m.)
1		
2		
3		
4		
5		
6		
7		
8		
9		
10		
11		
12		
13		
14		
15		
16		
17		
18		
19		
20		
21		
22		
23		
24		
25		
26		
27		
28		
29		
30		
31		
32		
33		
34		
35		
36		
37		
38		
39		
40		
41		
42		
43		
44		
45		
46		
47		
48		
49		
50		



NO.	DESCRIPTION	AREA (sq.m.)
1		
2		
3		
4		
5		
6		
7		
8		
9		
10		
11		
12		
13		
14		
15		
16		
17		
18		
19		
20		
21		
22		
23		
24		
25		
26		
27		
28		
29		
30		
31		
32		
33		
34		
35		
36		
37		
38		
39		
40		
41		
42		
43		
44		
45		
46		
47		
48		
49		
50		

LEGEND

AREA 1 (sq.m.)

AREA 2 (sq.m.)

AREA 3 (sq.m.)

W. K. Y. TSANG - Land Surveyor/Architect

Member of the Hong Kong Surveyors' Association and the Hong Kong Architects' Association. He is also a member of the Hong Kong Planning Council and the Hong Kong Planning Commission. He is a member of the Hong Kong Planning Institute and the Hong Kong Planning Institute of Education. He is a member of the Hong Kong Planning Institute of Education and the Hong Kong Planning Institute of Education.

DATE: 21.12.2017

District Lands Office, Islands

LANDS DEPARTMENT

FOR THE APPLICANT: Wilson K. H. Tsang

FOR THE DISTRICT LANDS OFFICER: [Signature]

G/LD/362 LTD. 30

DISTRICT LANDS OFFICE

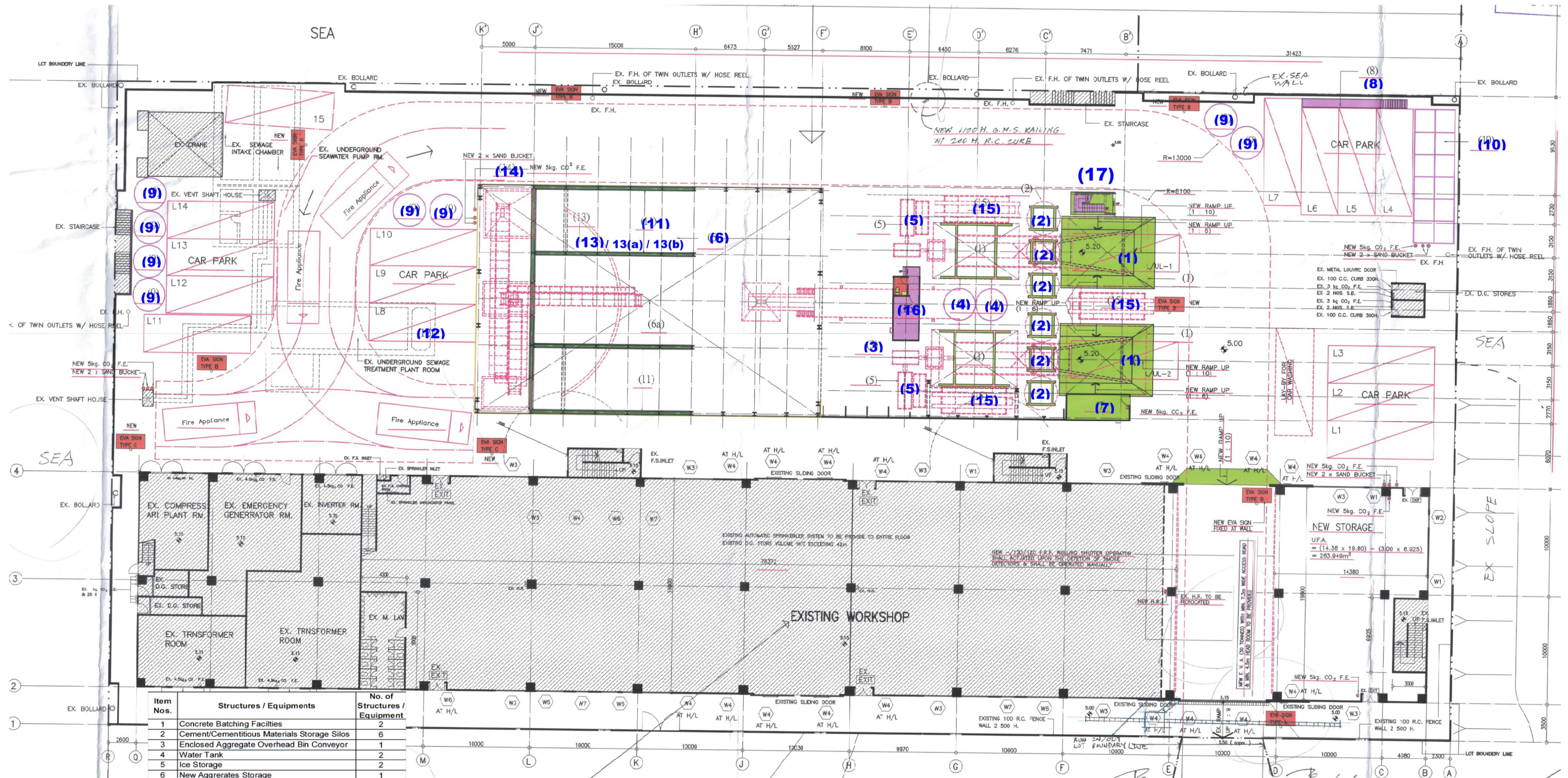
ISLANDS

LANDS DEPARTMENT

參考編號
REFERENCE No.
A/I-NEL/7

繪圖
DRAWING
A - 1

(來源：申請人於2017年12月21日提交)
(SOURCE : SUBMITTED BY APPLICANT ON 21.12.2017)



Item Nos.	Structures / Equipments	No. of Structures / Equipment
1	Concrete Batching Facilities	2
2	Cement/Cementitious Materials Storage Silos	6
3	Enclosed Aggregate Overhead Bin Conveyor	1
4	Water Tank	2
5	Ice Storage	2
6	New Aggregates Storage	1
7	Removable Control Room	1
8	QC Station	1
9	Wastewater Tank	8
10	Wastewater Storage Tank	1
11	Building Block System Precast Block Wall	1
12	Aggregates Conveyor Belt	1
13	Horizontal Aggregates Conveyor Belt	1
13a	Aggregates Deliver Conveyor Belt	1
13b	Aggregates Deliver Container	2
14	Seafront Aggregates Receiving Hopper	1
15	Mobile Tanker For Cement / Cementitious	3
16	Container Lavatory and Store	1
17	Access Staircase	1
Total		37

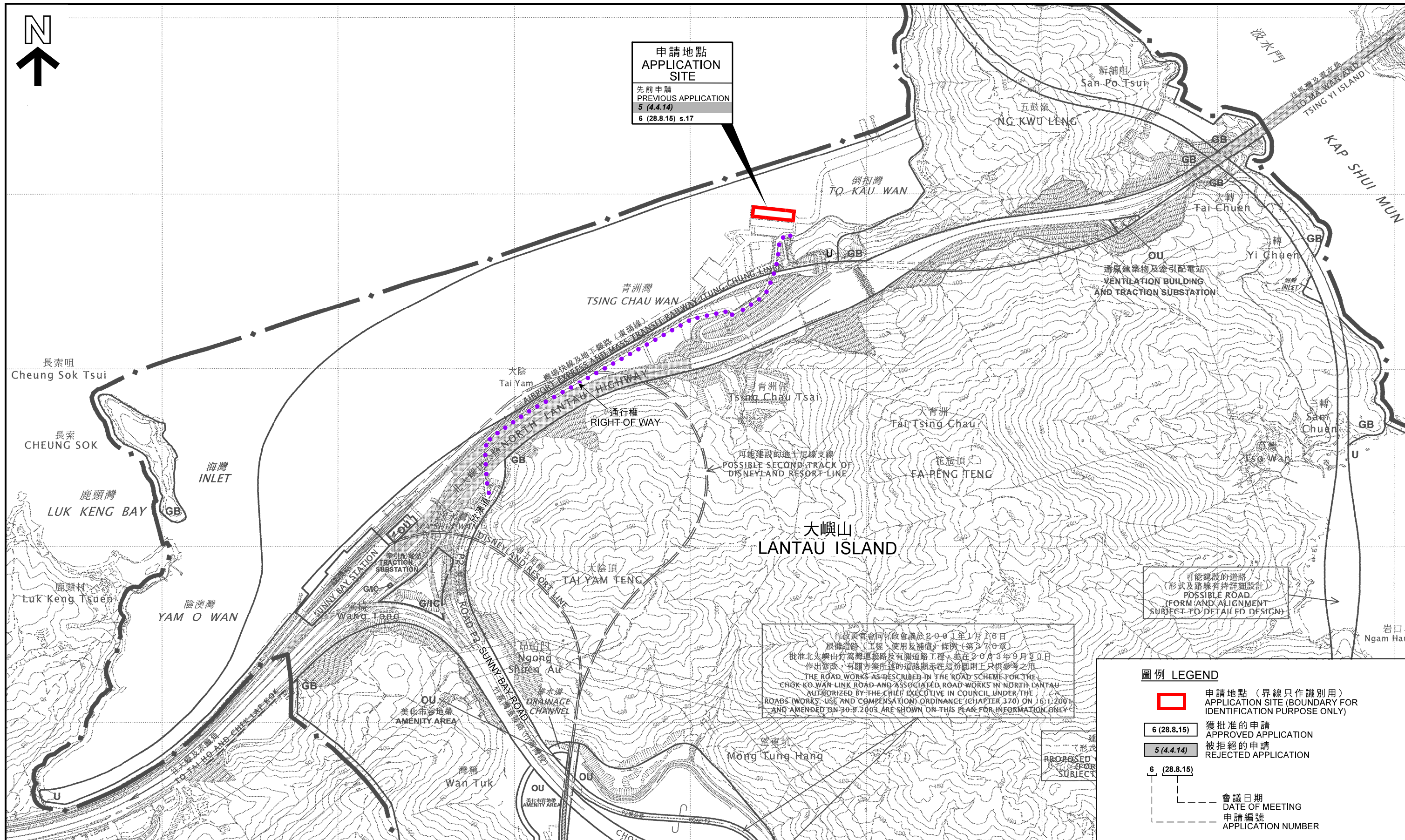
參考編號 REFERENCE No. A/I-NEL/7	繪圖 DRAWING A - 2
---	-------------------------------

(來源：申請人於2018年7月13日提交)
 (SOURCE : SUBMITTED BY APPLICANT ON 13.7.2018)



申請地點
APPLICATION SITE

先前申請
PREVIOUS APPLICATION
5 (4.4.14)
6 (28.8.15) s.17



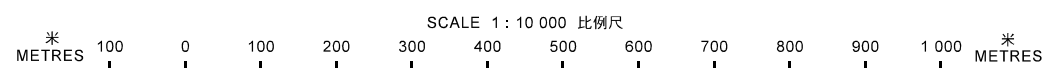
行政長官會同行政會議於2001年1月16日
根據道路(工程、使用及補償)條例(第370章)
批准北大嶼山竹篙灣連接路及有關道路工程，並在2003年9月30日
作出修改，有關方案所述的道路線形在這份圖則上只供參考之用。
THE ROAD WORKS AS DESCRIBED IN THE ROAD SCHEME FOR THE
CHOK KO WAN LINK ROAD AND ASSOCIATED ROAD WORKS IN NORTH LANTAU
AUTHORIZED BY THE CHIEF EXECUTIVE IN COUNCIL UNDER THE
ROADS (WORKS, USE AND COMPENSATION) ORDINANCE (CHAPTER 370) ON 16/1/2001
AND AMENDED ON 30/9/2003 ARE SHOWN ON THIS PLAN FOR INFORMATION ONLY.

圖例 LEGEND

- 申請地點 (界線只作識別用)
APPLICATION SITE (BOUNDARY FOR IDENTIFICATION PURPOSE ONLY)
- 獲批准的申請
APPROVED APPLICATION
- 被拒絕的申請
REJECTED APPLICATION
- 會議日期
DATE OF MEETING
- 申請編號
APPLICATION NUMBER

本摘要圖於2018年7月12日擬備，
所根據的資料為於2005年11月8日
核准的分區計劃大綱圖編號S/I-NEL/12
EXTRACT PLAN PREPARED ON 12.7.2018
BASED ON OUTLINE ZONING PLAN No.
S/I-NEL/12 APPROVED ON 8.11.2005

位置圖 LOCATION PLAN
臨時混凝土配料廠 (為期3年)
大嶼山青洲灣丈量約份第362約地段第30號(部份)
TEMPORARY CONCRETE BATCHING PLANT FOR A PERIOD OF 3 YEARS
LOT 30 (PART) IN D.D. 362, TSING CHAU WAN, LANTAU



規劃署
PLANNING DEPARTMENT

參考編號
REFERENCE No.
A/I-NEL/7

圖 PLAN
A - 1



申請地點
APPLICATION SITE

港珠澳大橋 - 臨時工地
HZMB - TEMP. WORKS AREA
(GLA-TIS 615)



擬議出/入口
PROPOSED INGRESS/
EGRESS POINT

青洲灣
TSING CHAU WAN

擴建香港國際機場
成為三跑道系統的工地
WORKS AREA FOR THE
EXPANSION OF HONG KONG
INTERNATIONAL AIRPORT INTO
A THREE-RUNWAY SYSTEM
(STTCX2681)

露天貨櫃存放處
OPEN STORAGE
OF CONTAINERS
(STTCX1896)

大青洲
TAI TSING CHAU

MTR (TUNG CHUNG LINE & AIRPORT EXPRESS)

大嶼山收費廣場行政大樓
LANTAU TOLL PLAZA
ADMINISTRATION BUILDING









港鐵 (東涌綫及機場快綫)

往欣澳道
TO SUNNY BAY ROAD

大嶼山
LANTAU ISLAND

北大嶼山公路
NORTH LANTAU HIGHWAY

圖例 LEGEND

-  申請地點 (界線只作識別用)
APPLICATION SITE
(BOUNDARY FOR IDENTIFICATION
PURPOSE ONLY)
-  地段第30號的界線
BOUNDARY OF LOT No. 30
-  通行權
RIGHT OF WAY
-  臨時政府撥地
TEMPORARY GOVERNMENT
LAND ALLOCATION
-  短期租約
SHORT TERM TENANCY
-  未決定用途
UNDETERMINED
-  綠化地帶
GREEN BELT
-  實地照片的觀景點
VIEWING POINT OF SITE PHOTO

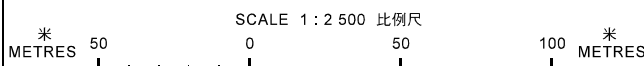
平面圖 SITE PLAN

臨時混凝土配料廠 (為期3年)
大嶼山青洲灣丈量約份第362約地段第30號 (部份)
TEMPORARY CONCRETE BATCHING PLANT
FOR A PERIOD OF 3 YEARS
LOT 30 (PART) IN D.D. 362, TSING CHAU WAN, LANTAU

規劃署
PLANNING
DEPARTMENT



本摘要圖於2018年7月12日擬備，
所根據的資料為測量圖編號10-NW-10B和D
EXTRACT PLAN PREPARED ON 12.7.2018
BASED ON SURVEY SHEETS No.
10-NW-10B & D



參考編號
REFERENCE No.
A/I-NEL/7

圖 PLAN
A - 2



申請地點
APPLICATION SITE



船廠 SHIPYARD

港珠澳大橋 - 臨時工地
HZMB- TEMP. WORKS AREA
(GLA-TIS 615)

青洲灣
TSING CHAU WAN

擴建香港國際機場
成為三跑道系統的工地
WORKS AREA FOR THE
EXPANSION OF HONG KONG
INTERNATIONAL AIRPORT INTO
A THREE-RUNWAY SYSTEM
(STTCX2681)

露天貨櫃存放處
OPEN STORAGE
OF CONTAINERS
(STTCX1896)

大青洲
TAI TSING CHAU

MTR (TUNG CHUNG LINE & AIRPORT EXPRESS)

大嶼山收費廣場行政大樓
LANTAU TOLL PLAZA
ADMINISTRATION BUILDING

港鐵 (東涌綫及機場快綫)

大嶼山
LANTAU ISLAND

北大嶼山公路
NORTH LANTAU HIGHWAY

申請地點界線只作識別用
APPLICATION SITE BOUNDARY
FOR IDENTIFICATION PURPOSE ONLY

航攝照片 AERIAL PHOTO

臨時混凝土配料廠 (為期3年)
大嶼山青洲灣丈量約份第362約地段第30號 (部份)
TEMPORARY CONCRETE BATCHING PLANT
FOR A PERIOD OF 3 YEARS
LOT 30 (PART) IN D.D. 362, TSING CHAU WAN, LANTAU

規劃署
PLANNING
DEPARTMENT



本摘要圖於2018年7月12日擬備，
所根據的資料為地政總署於
2017年12月29日拍得的航攝照片
編號E031677C
EXTRACT PLAN PREPARED ON 12.7.2018
BASED ON AERIAL PHOTO No. E031677C
TAKEN ON 29.12.2017
BY LANDS DEPARTMENT

參考編號
REFERENCE No.
A/I-NEL/7

圖 PLAN
A - 3



1



2

申請地點
APPLICATION SITE



3

申請地點
APPLICATION SITE

界線只作識別用
BOUNDARY FOR IDENTIFICATION PURPOSE ONLY

本摘要圖於2018年7月3日擬備，
所根據的資料為攝於2018年5月29日
PLAN PREPARED ON 3.7.2018
BASED ON SITE PHOTOS
TAKEN ON 29.5.2018

實地照片 SITE PHOTOS

臨時混凝土配料廠（為期3年）
大嶼山青洲灣丈量約份第362約地段第30號（部份）
TEMPORARY CONCRETE BATCHING PLANT
FOR A PERIOD OF 3 YEARS
LOT 30 (PART) IN D.D. 362, TSING CHAU WAN, LANTAU

規劃署
PLANNING
DEPARTMENT



參考編號
REFERENCE No.
A/I-NEL/7

圖 PLAN
A - 4



4

申請地點
APPLICATION SITE



5

申請地點
APPLICATION SITE



6

申請地點
APPLICATION SITE

界線只作識別用
BOUNDARY FOR IDENTIFICATION PURPOSE ONLY

本摘要圖於2018年7月3日擬備，
所根據的資料為攝於2018年5月29日
PLAN PREPARED ON 3.7.2018
BASED ON SITE PHOTOS
TAKEN ON 29.5.2018

實地照片 SITE PHOTOS

臨時混凝土配料廠（為期3年）
大嶼山青洲灣丈量約份第362約地段第30號（部份）
TEMPORARY CONCRETE BATCHING PLANT
FOR A PERIOD OF 3 YEARS
LOT 30 (PART) IN D.D. 362, TSING CHAU WAN, LANTAU

規劃署
PLANNING
DEPARTMENT



參考編號
REFERENCE No.

AI-NEL/7

圖 PLAN

A - 5



界線只作識別用
BOUNDARY FOR IDENTIFICATION PURPOSE ONLY

本摘要圖於2018年7月3日擬備，
所根據的資料為攝於2018年5月29日
PLAN PREPARED ON 3.7.2018
BASED ON SITE PHOTO
TAKEN ON 29.5.2018

實地照片 SITE PHOTO

臨時混凝土配料廠（為期3年）
大嶼山青洲灣丈量約份第362約地段第30號（部份）
TEMPORARY CONCRETE BATCHING PLANT
FOR A PERIOD OF 3 YEARS
LOT 30 (PART) IN D.D. 362, TSING CHAU WAN, LANTAU

規劃署
PLANNING
DEPARTMENT



參考編號
REFERENCE No.
AI-NEL/7

圖 PLAN
A - 6