

REV.	DESCRIPTION	DATE	CHK.
------	-------------	------	------

TITLE:
 LOCATION PLAN FOR PROPOSED 11kV
 PACKAGE SUBSTATION AT
 HO CHUNG ROAD

DRAWN: LIU YING KA	DATE: 30-04-2018
CHECKED: NG CHI HO	APPROVED: K.C.MAN
SCALE:	SHEET(S) IN SET: 1 / 1

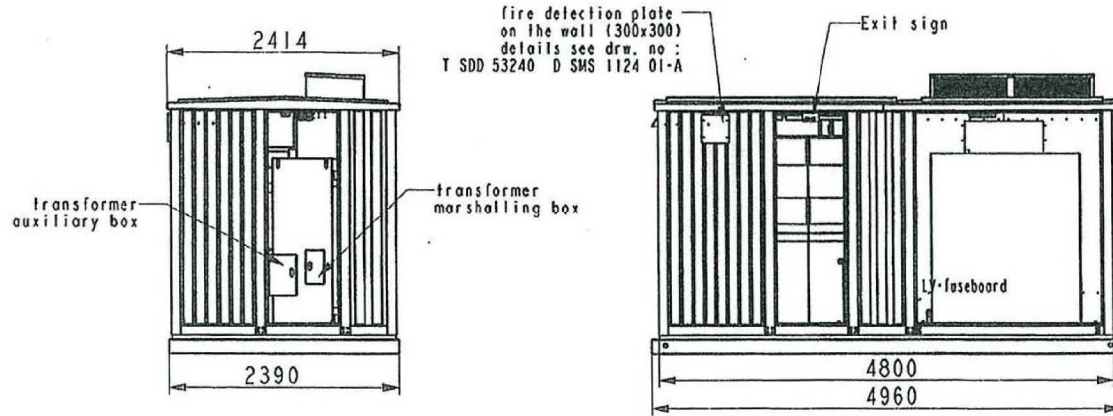
PROJECT NO.: SK180124

(資料來源：由申請人提供的位置圖)
 (Source : Location Plan supplied by the Applicant)

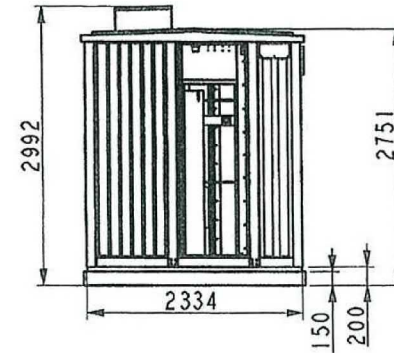
參考編號
 REFERENCE No.
 A/SK-HC/295

繪圖
 DRAWING
 A-1

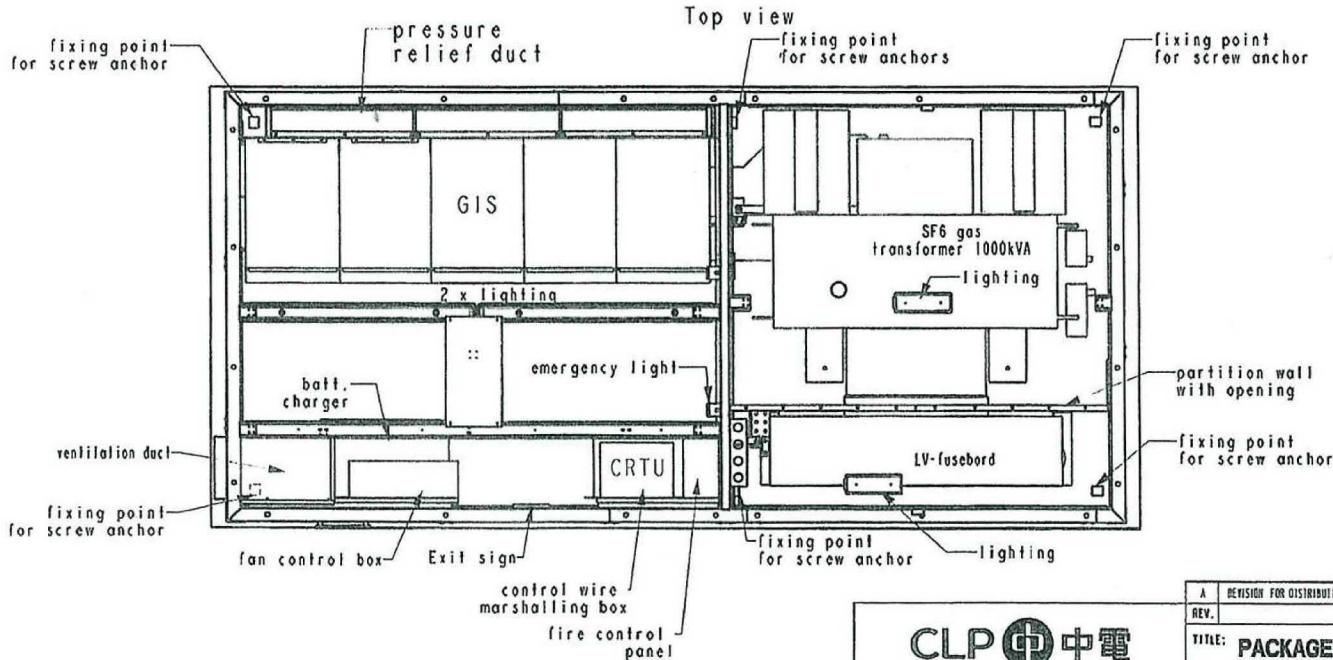
Interior view of S/S TR-compartment



Interior view of S/S HV-compartment



Attachment III



CLP Power Hong Kong Limited

CATEGORY "I"
APPROVED

Date 30 DEC 2016

This approval does not relieve the responsibility of manufacturer in ensuring correctness of data on this drawing

Signed by: [Signature]
Information Class: PROPRIETARY (3)

PART NO.: TS4840AA



CONTRACTOR: SIEMENS Ltd.
DRAWN: Weimann DATE: 26.01.13
CHECKED: H.B. APPROVED: WOENLE
SCALE: SHEETS IN SET: 16

REV.	DESCRIPTION	DATE	CHK.
A	REVISION FOR DISTRIBUTION SUBSTATION SOLUTION 2016 CONTRACT DA/61096/16	23.11.2016	M.B.

TITLE: PACKAGE SUBSTATION BOS4840AA (IEC 62271-202) FOR GIS
GENERAL LAYOUT DRAWING OF THE PACKAGE SUBSTATION

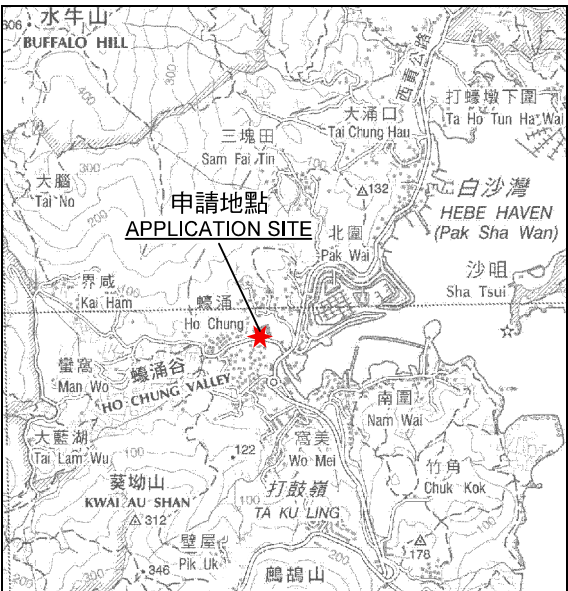
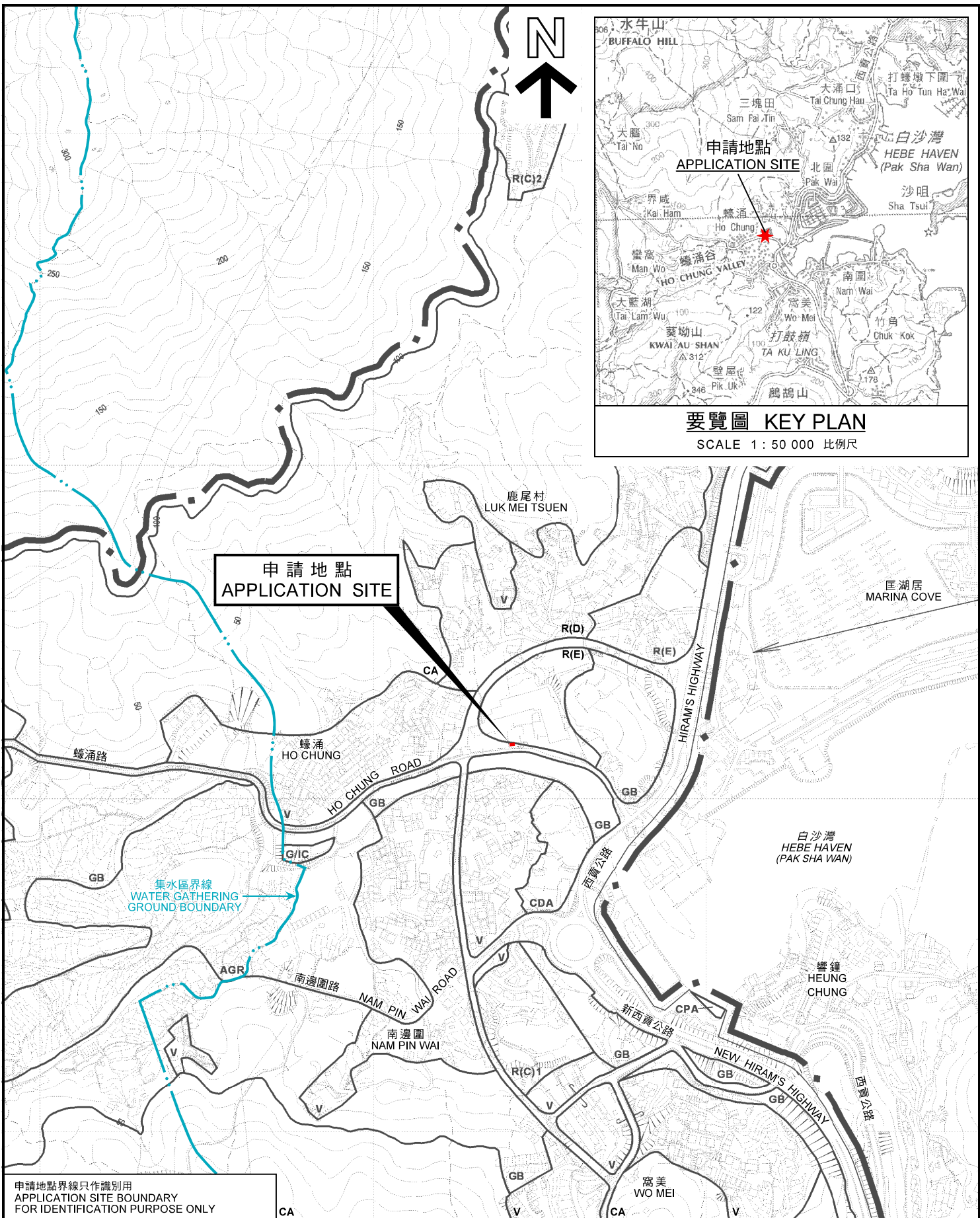
PROJECT NO.: CONTRACT NO.: 4600006446

ASSET MANAGEMENT DRG. NO. T SDD 53240 D SMS 11301 01 A S

(資料來源：由申請人提供的布局設計圖)
(Source: Layout Plan supplied by the Applicant)

參考編號
REFERENCE No.
A/SK-HC/295

繪圖
DRAWING
A-2



要覽圖 KEY PLAN
SCALE 1 : 50 000 比例尺

申請地點
APPLICATION SITE

集水區界線
WATER-GATHERING
GROUND BOUNDARY

申請地點界線只作識別用
APPLICATION SITE BOUNDARY
FOR IDENTIFICATION PURPOSE ONLY

位置圖 LOCATION PLAN

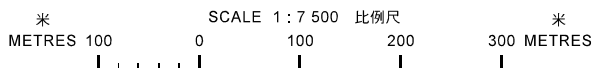
擬議公用事業設施裝置 (組合式變電站)
西貢蠔涌丈量約份第 2 4 4 約政府土地
PROPOSED PUBLIC UTILITY INSTALLATION (PACKAGE SUBSTATION)
GOVERNMENT LAND IN D.D. 244, HO CHUNG, SAI KUNG

規劃署
PLANNING
DEPARTMENT

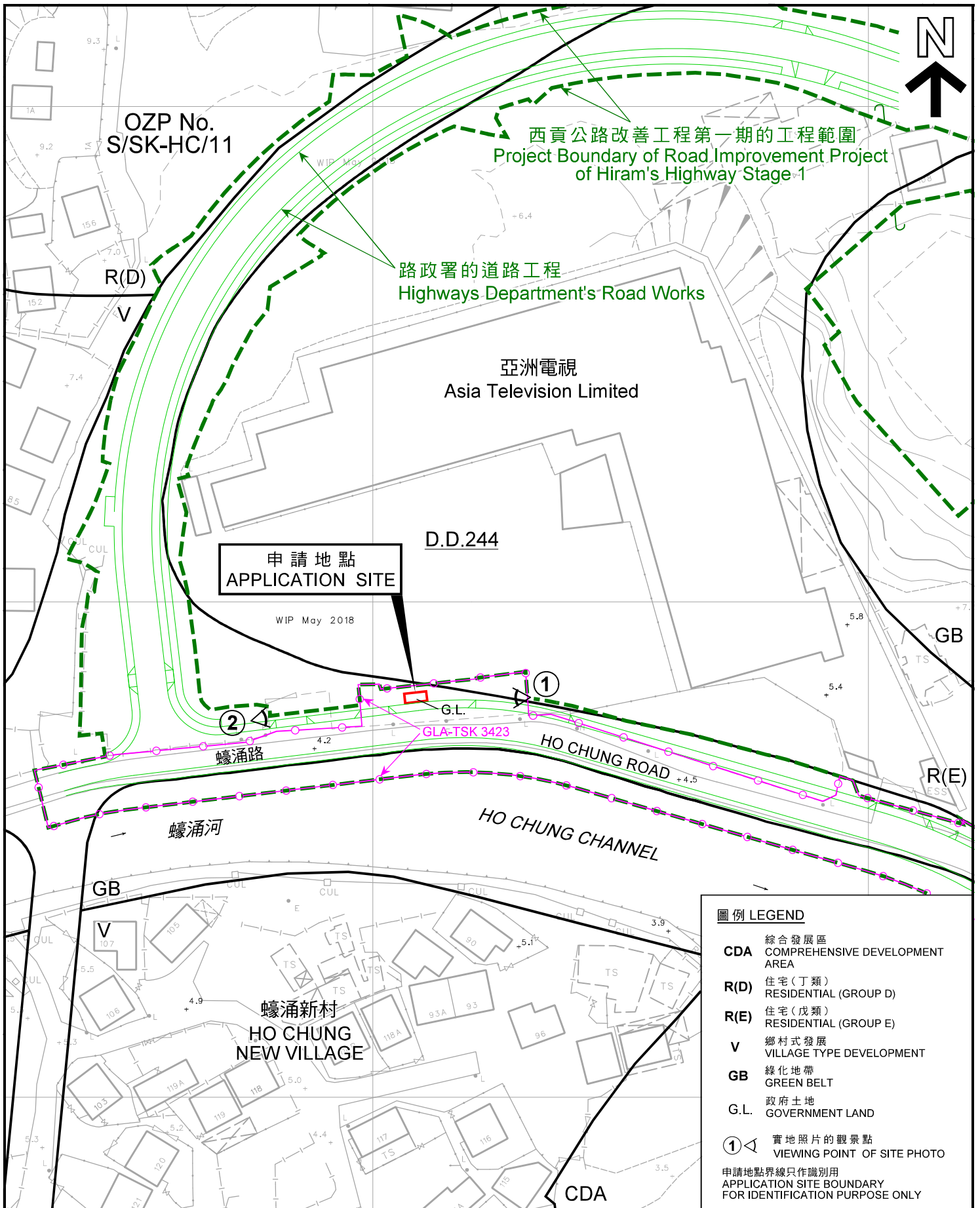


參考編號
REFERENCE No.
A/SK-HC/295

圖 PLAN
A-1



本摘要圖於2018年9月7日擬備，
所根據的資料為
於2014年3月11日核准的分區計劃大綱圖
編號S/SK-HC/11
EXTRACT PLAN PREPARED ON 7.9.2018
BASED ON OUTLINE ZONING PLAN
No. S/SK-HC/11 APPROVED ON 11.3.2014



OZP No.
S/SK-HC/11

西貢公路改善工程第一期的工程範圍
Project Boundary of Road Improvement Project
of Hiram's Highway Stage 1

路政署的道路工程
Highways Department's Road Works

亞洲電視
Asia Television Limited

申請地點
APPLICATION SITE

D.D.244

WIP May 2018

蠔涌路
HO CHUNG ROAD

蠔涌河
HO CHUNG CHANNEL

蠔涌新村
HO CHUNG
NEW VILLAGE

圖例 LEGEND

- CDA** 綜合發展區
COMPREHENSIVE DEVELOPMENT AREA
 - R(D)** 住宅(丁類)
RESIDENTIAL (GROUP D)
 - R(E)** 住宅(戊類)
RESIDENTIAL (GROUP E)
 - V** 鄉村式發展
VILLAGE TYPE DEVELOPMENT
 - GB** 綠化地帶
GREEN BELT
 - G.L.** 政府土地
GOVERNMENT LAND
 - ①** 實地照片的觀景點
VIEWING POINT OF SITE PHOTO
- 申請地點界線只作識別用
APPLICATION SITE BOUNDARY
FOR IDENTIFICATION PURPOSE ONLY

平面圖 SITE PLAN

本摘要圖於2018年9月7日擬備，
所根據的資料為測量圖編號
7-SE-25C和11-NE-5A
EXTRACT PLAN PREPARED ON 7.9.2018
BASED ON SURVEY SHEETS No.
7-SE-25C & 11-NE-5A

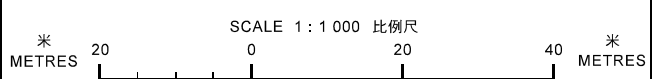
擬議公用事業設施裝置(組合式變電站)
西貢蠔涌丈量約份第2 4 4約政府土地
PROPOSED PUBLIC UTILITY INSTALLATION (PACKAGE SUBSTATION)
GOVERNMENT LAND IN D.D. 244, HO CHUNG, SAI KUNG

規劃署
PLANNING
DEPARTMENT



參考編號
REFERENCE No.
A/SK-HC/295

圖 PLAN
A-2





申請地點界線只作識別用
APPLICATION SITE BOUNDARY
FOR IDENTIFICATION PURPOSE ONLY

本摘要圖於2018年9月7日擬備，
所根據的資料為地政總署
於2017年5月29日拍得的
航攝照片編號E027535C
EXTRACT PLAN PREPARED ON 7.9.2018
BASED ON AERIAL PHOTO No. E027535C
TAKEN ON 29.5.2017
BY LANDS DEPARTMENT

航攝照片 AERIAL PHOTO

擬議公用事業設施裝置 (組合式變電站)
西貢蠔涌丈量約份第 2 4 4 約政府土地
PROPOSED PUBLIC UTILITY INSTALLATION (PACKAGE SUBSTATION)
GOVERNMENT LAND IN D.D. 244, HO CHUNG, SAI KUNG

規劃署
PLANNING
DEPARTMENT



參考編號
REFERENCE No.
A/SK-HC/295

圖 PLAN
A-3

1



2



申請地點界線只作識別用
APPLICATION SITE BOUNDARY FOR IDENTIFICATION PURPOSE ONLY

實地照片 SITE PHOTO

擬議公用事業設施裝置（組合式變電站）
西貢蠔涌丈量約份第 2 4 4 約政府土地
PROPOSED PUBLIC UTILITY INSTALLATION (PACKAGE SUBSTATION)
GOVERNMENT LAND IN D.D. 244, HO CHUNG, SAI KUNG

本圖於 2018 年 9 月 7 日擬備，所根據的資料為攝於 2018 年 5 月 25 日的實地照片
PLAN PREPARED ON 7.9.2018 BASED ON SITE PHOTOS TAKEN ON 25.5.2018

規劃署
**PLANNING
DEPARTMENT**



參考編號
REFERENCE No.
A/SK-HC/295

圖 PLAN
A-4