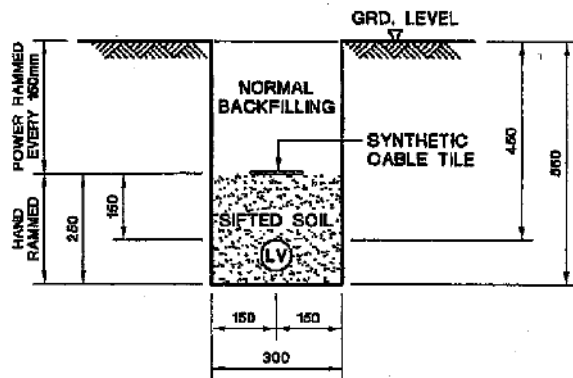


<p>CLP 中電</p> <p>LEGEND</p> <ul style="list-style-type: none"> PROPOSED TRENCH FOR LAYING / RECOVERING CABLE PROPOSED TRENCH FOR LAYING DUCTS PROPOSED CABLE THROUGH EXISTING DUCTS EXISTING PILLAR PROPOSED PILLAR 1.8M x 0.8M x 0.75M / CUTOUT BOX EXCAVATION FOR JOINTING / REPAIRING / INSPECTION CABLE EXISTING OVERHEAD LINE & POLE PROPOSED 11kV, LV, OHL OF STEEL / WOODEN POLE OVERHEAD LINE & POLE TO BE REMOVED PROPOSED TREE TRIMMING / CUTTING EXISTING POLE MOUNTED TRANSFORMER PROPOSED POLE MOUNTED TRANSFORMER PROPOSED STAY / STAY POLE PROPOSED 5.0M(L) x 2.59M(W) x 3.0M(H) PACKAGE SUBSTATION 	<p>TITLE : LV CABLE LAYING NEAR SAI SHA ROAD O TAU SAI KUNG</p>	
	<p>MAP NO : 08SW02C, 08SW02A</p>	
<p>DRAWN : H.Y. WONG</p>	<p>E/O NO :</p>	
<p>CHECKED : W.K. TING</p>	<p>REGION : WE</p>	<p>O.C. : SK</p>
<p>DATE : 18-01-2017</p>	<p>PROJECT REF. : SK2016-0519</p>	
<p>SCALE :</p>	<p>PLAN REF. : WESK2016-0519-01</p>	

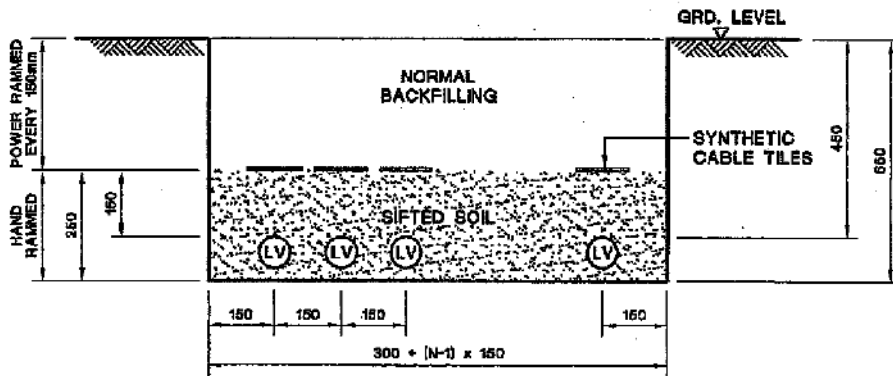
Map data reproduced with permission of the Director of Lands (C) Hong Kong

<p>參考編號 REFERENCE No. A/NE-SSH/115</p>	<p>繪圖 DRAWING A-1</p>
--	-----------------------

(來源 : 申請人建議書)
(SOURCE : APPLICANT'S SUBMISSION PLAN)



TYPICAL CABLE TRENCH FOR SINGLE LV CABLE



TYPICAL CABLE TRENCH FOR MULTIPLE LV CABLES

LEGEND :

- (LV) LV CABLE
- N NUMBER OF CABLE CIRCUITS

NOTES:

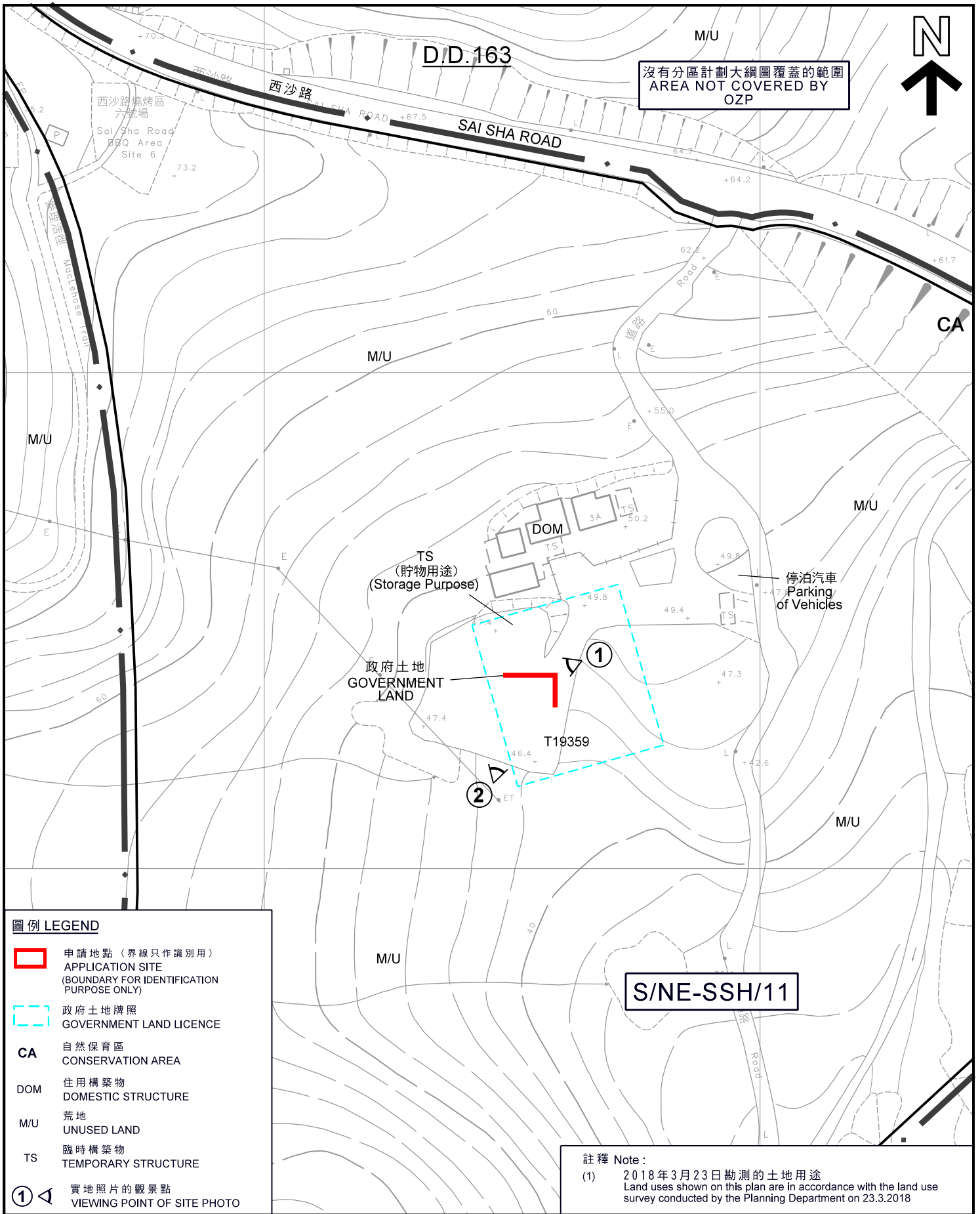
1. ALL SOIL BACKFILLING BENEATH CABLE TILES SHALL BE SIFTED THROUGH 12mm WIRE MESH.
2. ALL DIMENSIONS ARE IN mm.

C GENERAL REVISION		B GENERAL REVISION		A SYNTHETIC CABLE TILE SPECIFIED												
		REVS.	19-2-04	16-8-07	28-8-07											
		INITIAL	C.Y.P	W.B.LEE	Y.K.MAN											
DRAWN: S.C.T.		DATE: 15 Aug, 2003		TITLE : TYPICAL LV CABLE TRENCH												
CHECKED: K. K. LEUNG		APPROVED: W. B. LEE		PROJECT NO.						CONTRACT NO.						
SCALE: 1 : 15		SHEET(S) IN SET: 1		ASSET MANAGEMENT DRG. NO. T GEN 2 5 5 0 0 D E 3 3 0 0 0 2 0 1 C A												

ALL RIGHTS RESERVED AND REPRODUCTION IN ANY FORM MUST BE APPROVED BY CLP POWER

參考編號 REFERENCE No.	A/NE-SSH/115	繪圖 DRAWING A-2
-----------------------	---------------------	----------------

(來源 : 申請人建議書)
(SOURCE : APPLICANT'S SUBMISSION PLAN)



沒有分區計劃大綱圖覆蓋的範圍
AREA NOT COVERED BY
OZP

S/NE-SSH/11

圖例 LEGEND

- 申請地點 (界線只作識別用)
APPLICATION SITE
(BOUNDARY FOR IDENTIFICATION
PURPOSE ONLY)
- 政府土地牌照
GOVERNMENT LAND LICENCE
- CA** 自然保育區
CONSERVATION AREA
- DOM** 住用構築物
DOMESTIC STRUCTURE
- M/U** 荒地
UNUSED LAND
- TS** 臨時構築物
TEMPORARY STRUCTURE
- 實地照片的觀景點
VIEWING POINT OF SITE PHOTO

註釋 Note :

- (1) 2018年3月23日勘测的土地用途
Land uses shown on this plan are in accordance with the land use
survey conducted by the Planning Department on 23.3.2018

平面圖 SITE PLAN

私人發展計劃的公用設施裝置(電纜)、堆填及挖土工程
新界西貢十四鄉澳頭丈量約份第163約的政府土地
UTILITY INSTALLATION FOR PRIVATE PROJECT
(ELECTRIC CABLE), LAND FILLING AND EXCAVATION OF LAND
GOVERNMENT LAND IN D.D. 163,
O TAU, SHAP SZ HEUNG, SAI KUNG, NEW TERRITORIES

米 20 0 20 40 米
METRES SCALE 1:1 000 比例尺

規劃署
PLANNING
DEPARTMENT



參考編號
REFERENCE No.
A/NE-SSH/115

圖 PLAN
A-2

本摘要圖於2018年4月30日擬備，
所根據的資料為測量圖編號
8-NW-2A及2C
EXTRACT PLAN PREPARED ON 30.4.2018
BASED ON SURVEY SHEETS No.
8-NW-2A & 2C



S/NE-SSH/11 沒有覆蓋的範圍
AREA NOT COVERED BY
S/NE-SSH/11

CA

西沙路

SAI SHA ROAD

S/NE-SSH/11 沒有覆蓋的範圍
AREA NOT COVERED BY
S/NE-SSH/11

CA

S/NE-SSH/11

圖例 LEGEND

-  申請地點 (界線只作識別用)
APPLICATION SITE
(BOUNDARY FOR IDENTIFICATION
PURPOSE ONLY)

本摘要圖於2018年4月12日擬備，
所根據的資料為地政總署
於2017年3月27日拍得的航攝照片
編號E015454C
EXTRACT PLAN PREPARED ON 12.4.2018
BASED ON AERIAL PHOTO No. E015454C
TAKEN ON 27.3.2017 BY
LANDS DEPARTMENT

航攝照片 AERIAL PHOTO

私人發展計劃的公用設施裝置(電纜)、堆填及挖土工程
新界西貢十四鄉澳頭丈量約份第163約的政府土地
UTILITY INSTALLATION FOR PRIVATE PROJECT
(ELECTRIC CABLE), LAND FILLING AND EXCAVATION OF LAND
GOVERNMENT LAND IN D.D. 163,
O TAU, SHAP SZ HEUNG, SAI KUNG, NEW TERRITORIES

規劃署
PLANNING
DEPARTMENT



參考編號
REFERENCE No.
A/NE-SSH/115

圖 PLAN
A-3



申請地點界線只作識別用
APPLICATION SITE BOUNDARY FOR IDENTIFICATION PURPOSE ONLY

實地照片 SITE PHOTOS

本圖於2018年4月30日擬備，所根據的資料為攝於2018年3月23日及4月24日的實地照片
PLAN PREPARED ON 30.4.2018 BASED ON SITE PHOTOS TAKEN ON 23.3.2018 AND 24.4.2018

私人發展計劃的公用設施裝置(電纜)、堆填及挖土工程
新界西貢十四鄉澳頭丈量約份第163約的政府土地
UTILITY INSTALLATION FOR PRIVATE PROJECT
(ELECTRIC CABLE), LAND FILLING AND EXCAVATION OF LAND
GOVERNMENT LAND IN D.D. 163,
O TAU, SHAP SZ HEUNG, SAI KUNG, NEW TERRITORIES

**規劃署
PLANNING
DEPARTMENT**



參考編號
REFERENCE No.
A/NE-SSH/115

圖 PLAN
A-4