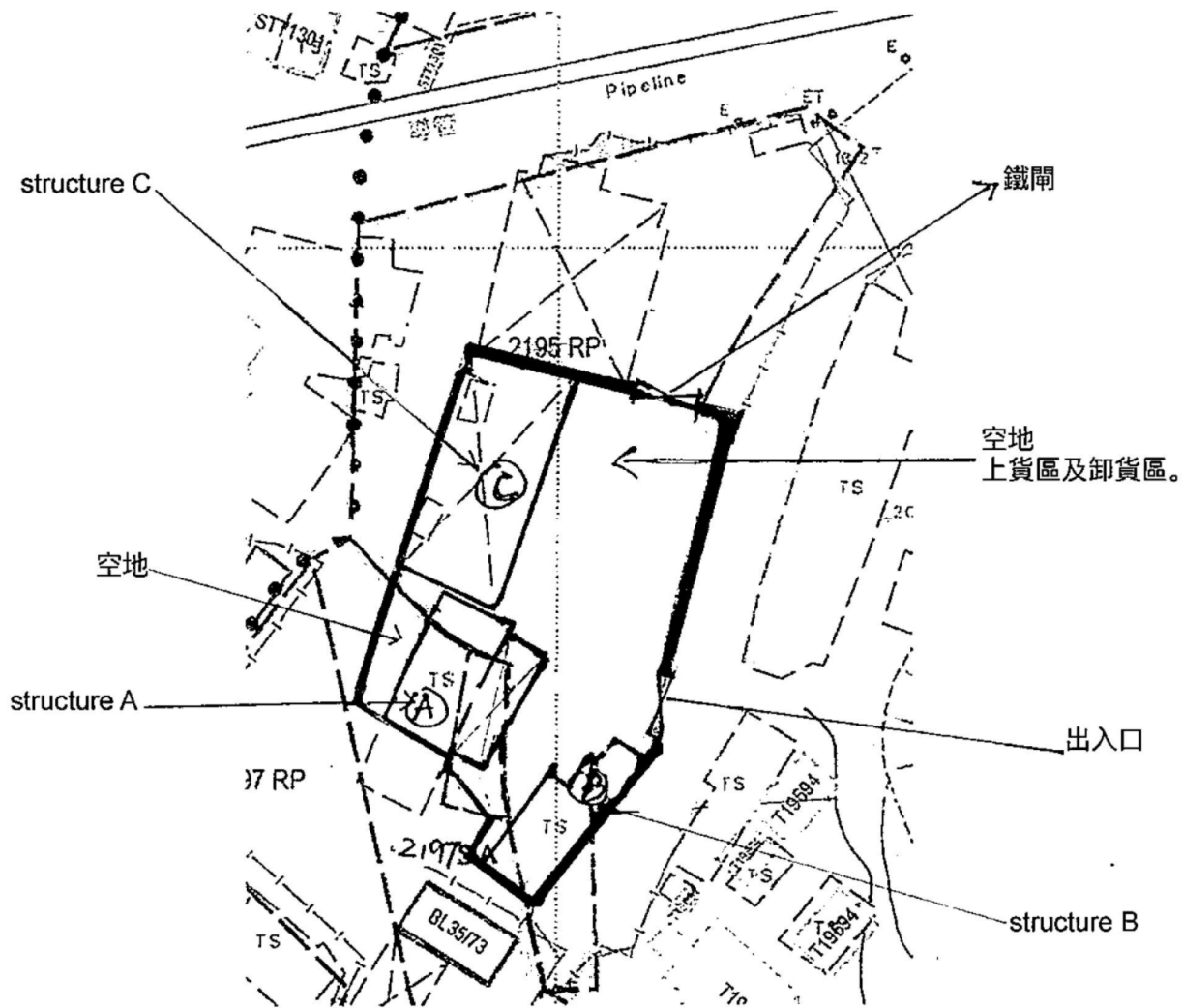


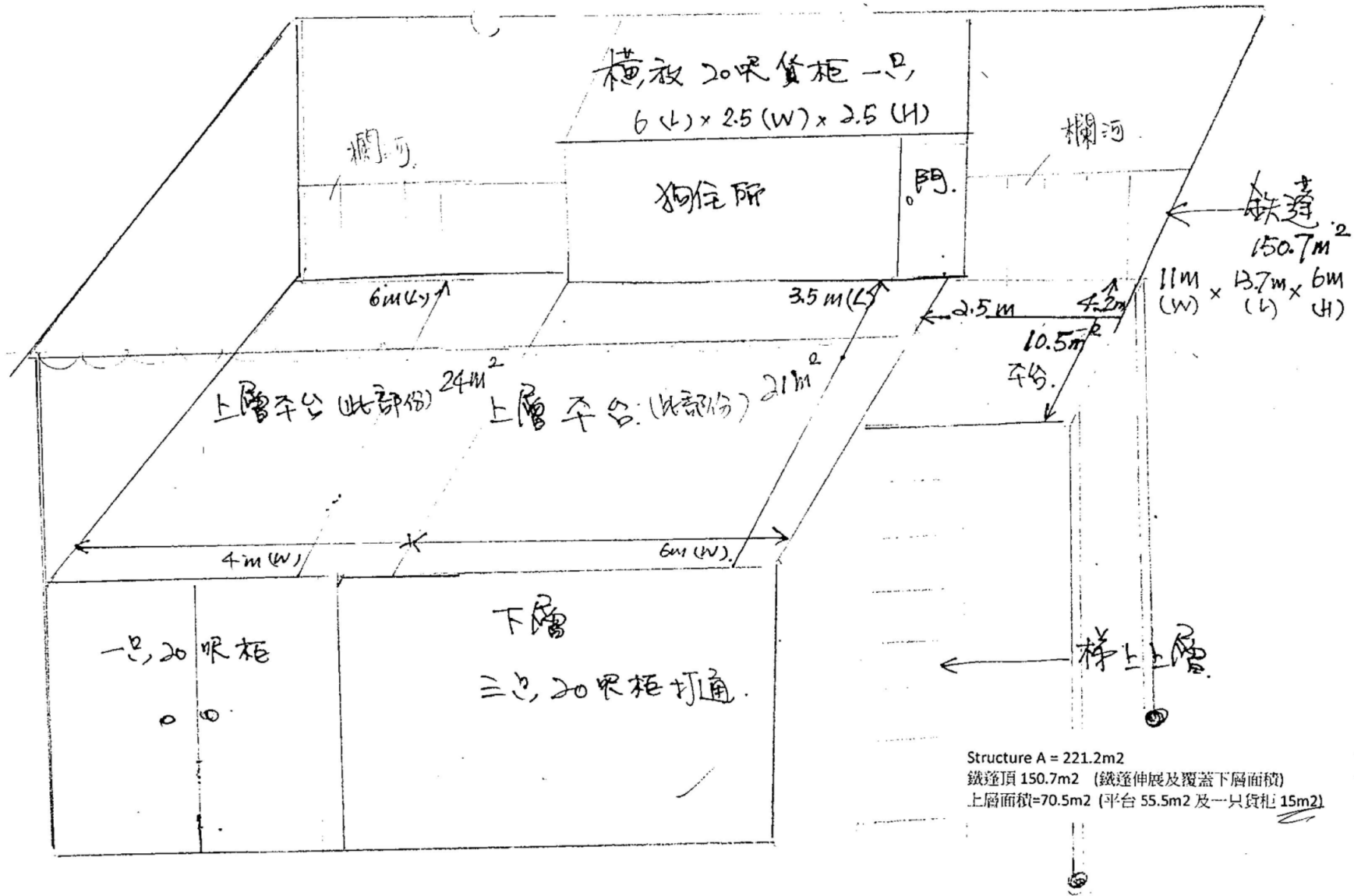
地盤平面圖



參考編號  
REFERENCE No. A/NE-TKL/606

繪圖 DRAWING A-1

( 來源 : 附件 I )  
( Source : Appendix I )



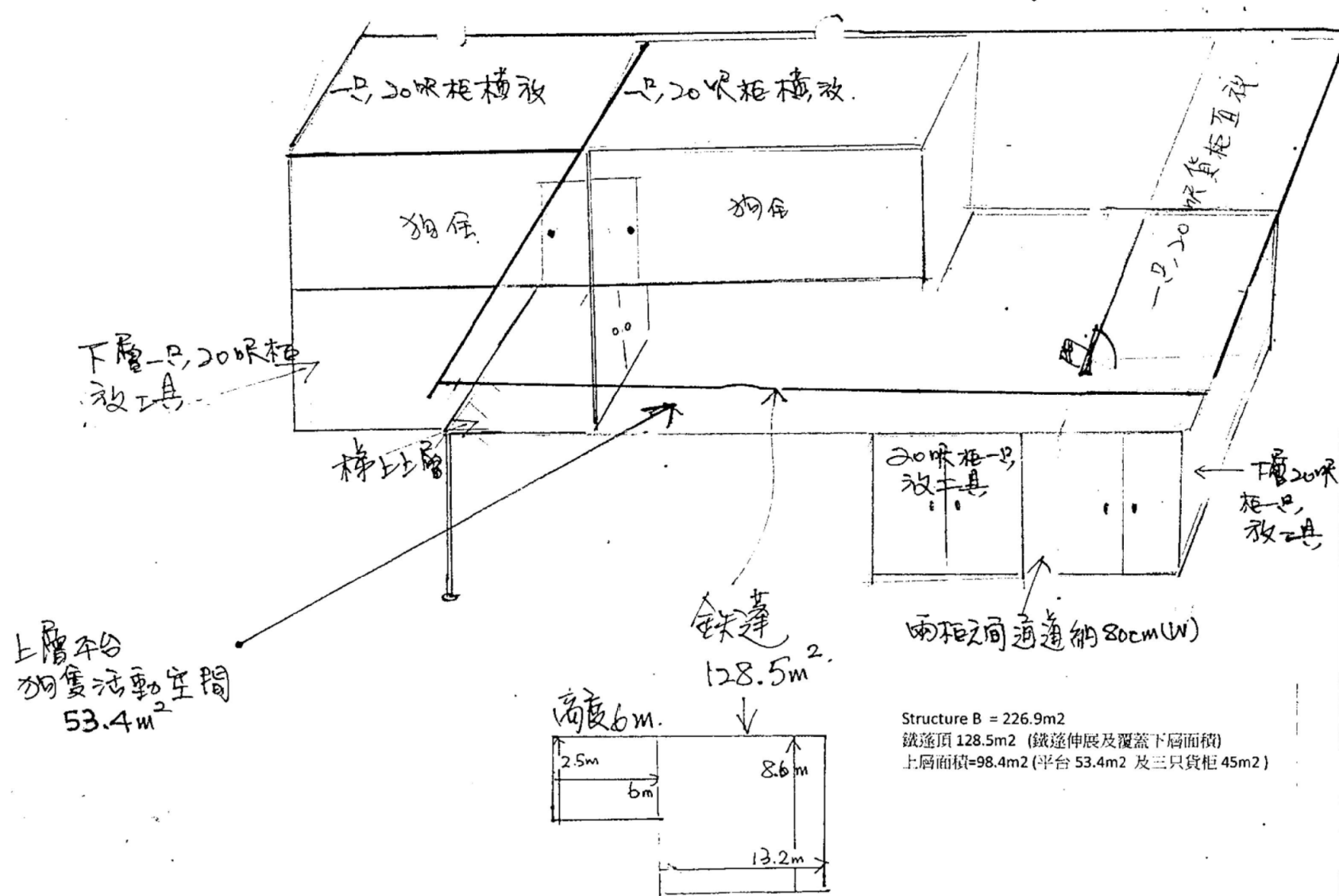
參考編號

REFERENCE No.

A/NE-TKL/606

繪圖 DRAWING A-2

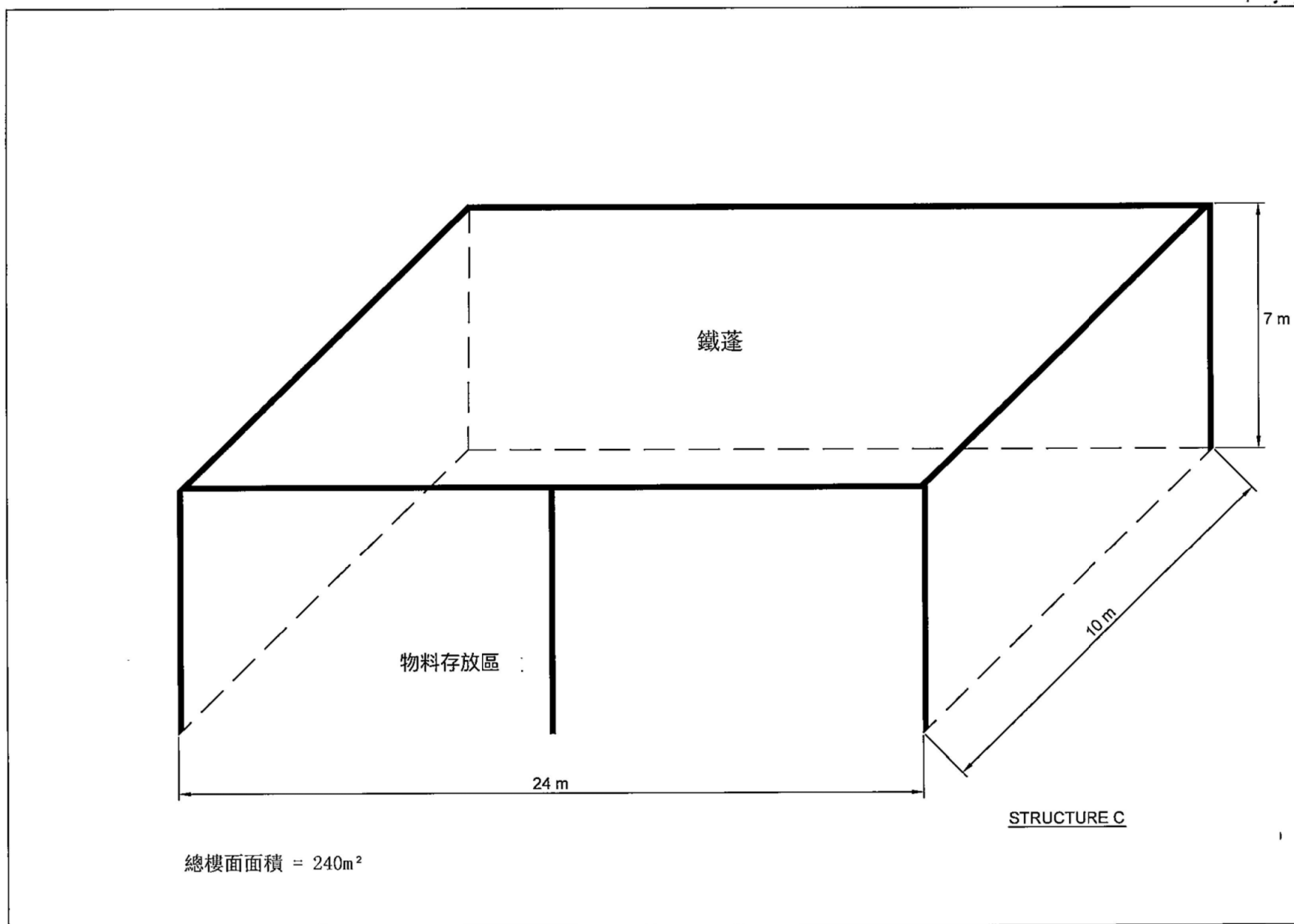
( 來源 : 附件 I )  
( Source : Appendix I )



Structure B = 226.9m<sup>2</sup>  
 鐵蓬頂 128.5m<sup>2</sup> (鐵蓬伸展及覆蓋下層面積)  
 上層面積=98.4m<sup>2</sup> (平台 53.4m<sup>2</sup> 及三只貨櫃 45m<sup>2</sup>)

參考編號 REFERENCE No.	A/NE-TKL/606	繪圖 DRAWING A-3
-----------------------	--------------	-------------------

( 來源 : 附件 I )  
 ( Source : Appendix I )



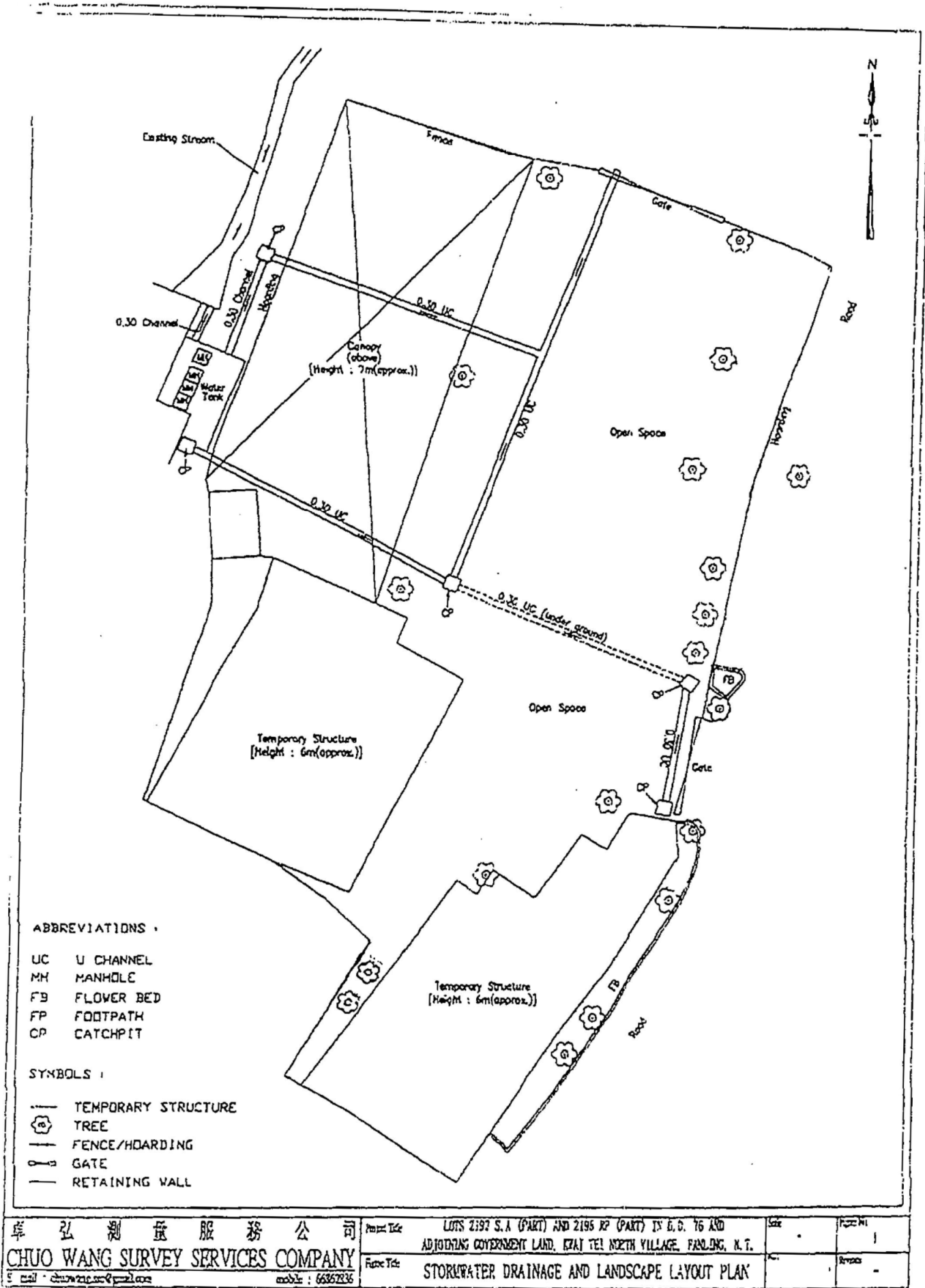
參考編號

REFERENCE No.

A/NE-TKL/606

繪圖 DRAWING A-4

( 來源 : 附件 I )  
 ( Source : Appendix I )



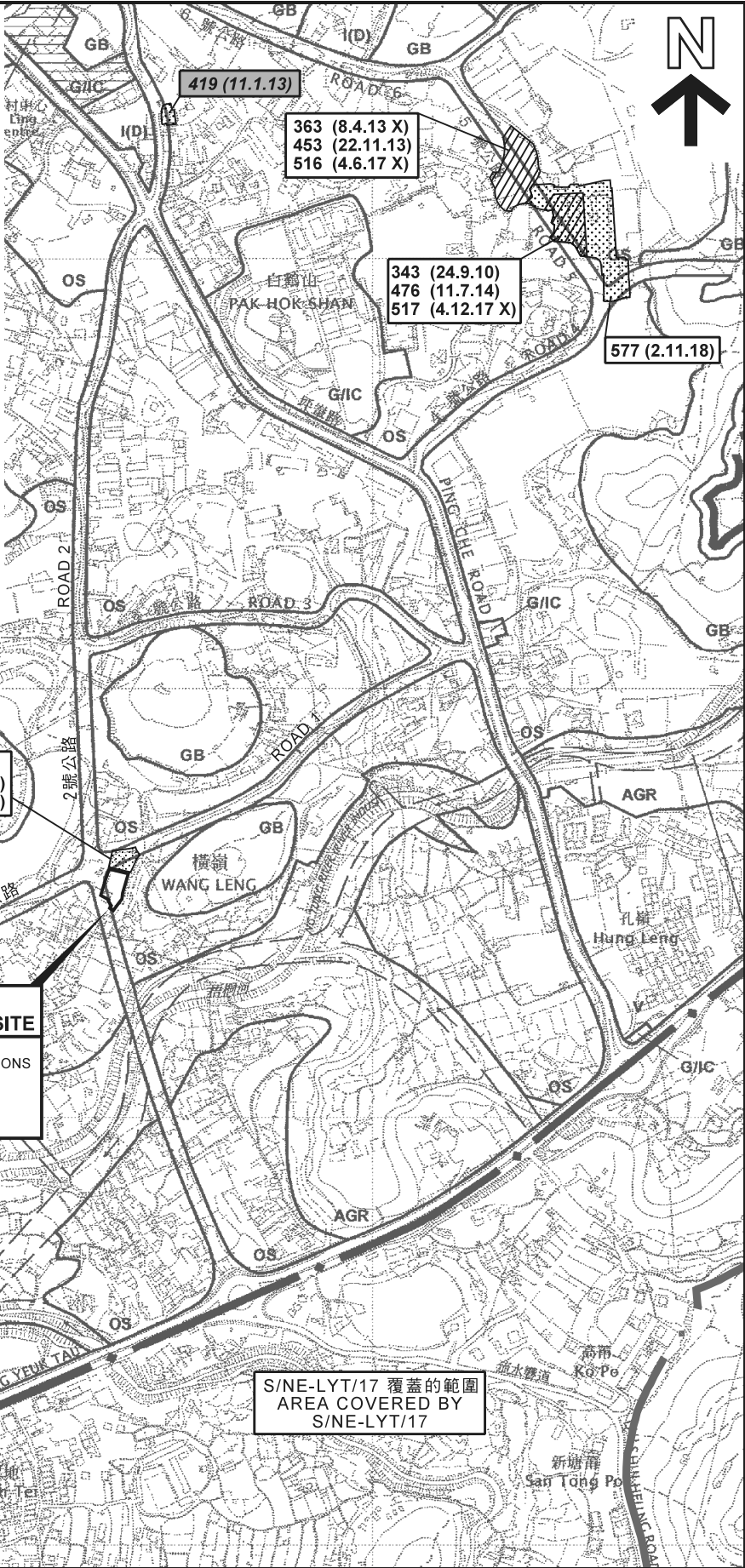
卓弘測量服務公司  
**CHUO WANG SURVEY SERVICES COMPANY**  
 Tel: 26271233 Fax: 26271236

Project: LOTS 2197 S.A (PART) AND 2195 RP (PART) IN D.O. 76 AND ADJOINING GOVERNMENT LAND, KWAI TEI NORTH VILLAGE, HONGKONG, R. T.  
 Description: STORMWATER DRAINAGE AND LANDSCAPE LAYOUT PLAN

Scale:	1
Sheet No.:	-

參考編號 REFERENCE No. **A/NE-TKL/606** 繪圖 **DRAWING A-5**

( 來源 : 附件 1a )  
 ( Source : Appendix 1a )



S/NE-HLH/11 覆蓋的範圍  
AREA COVERED BY  
S/NE-HLH/11

**申請地點  
APPLICATION SITE**  
先前申請  
PREVIOUS APPLICATIONS  
371 (16.9.12 X)  
417 (1.3.13)  
535 (22.1.16)

S/NE-LYT/17 覆蓋的範圍  
AREA COVERED BY  
S/NE-LYT/17

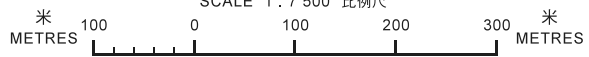
**圖例 LEGEND**

<b>535 (22.1.16)</b>	獲批准的申請 APPROVED APPLICATION
<b>363 (8.4.13 X)</b>	已撤銷的申請 REVOKED APPLICATION
<b>419 (11.1.13)</b>	被拒絕的申請 REJECTED APPLICATION
<b>535 (22.1.16) (8.4.13 X)</b>	撤銷日期 DATE OF REVOKE
<b>535 (22.1.16) (8.4.13 X)</b>	會議日期 DATE OF MEETING
<b>535 (22.1.16) (8.4.13 X)</b>	申請編號 APPLICATION NUMBER

申請地點界線只作識別用  
APPLICATION SITE BOUNDARY  
FOR IDENTIFICATION PURPOSE ONLY

**位置圖 LOCATION PLAN**

臨時倉庫(存放架空天線工程工具)及  
狗住所的規劃許可續期(為期3年)  
新界粉嶺軍地北村丈量約份第76約地段第2197號A分段(部分)及  
第2195號餘段(部分)和毗連政府土地  
RENEWAL OF PLANNING APPROVAL FOR TEMPORARY WAREHOUSE  
(FOR STORAGE OF TOOLS RELATED TO ENGINEERING WORKS  
OF OVERHEAD CABLES) AND DOG KENNEL FOR A PERIOD OF 3 YEARS  
LOTS 2197 S.A (PART) AND 2195 RP (PART) IN D.D.76 AND  
ADJOINING GOVERNMENT LAND, KWAN TEI NORTH VILLAGE, FANLING, N.T.  
SCALE 1 : 7 500 比例尺



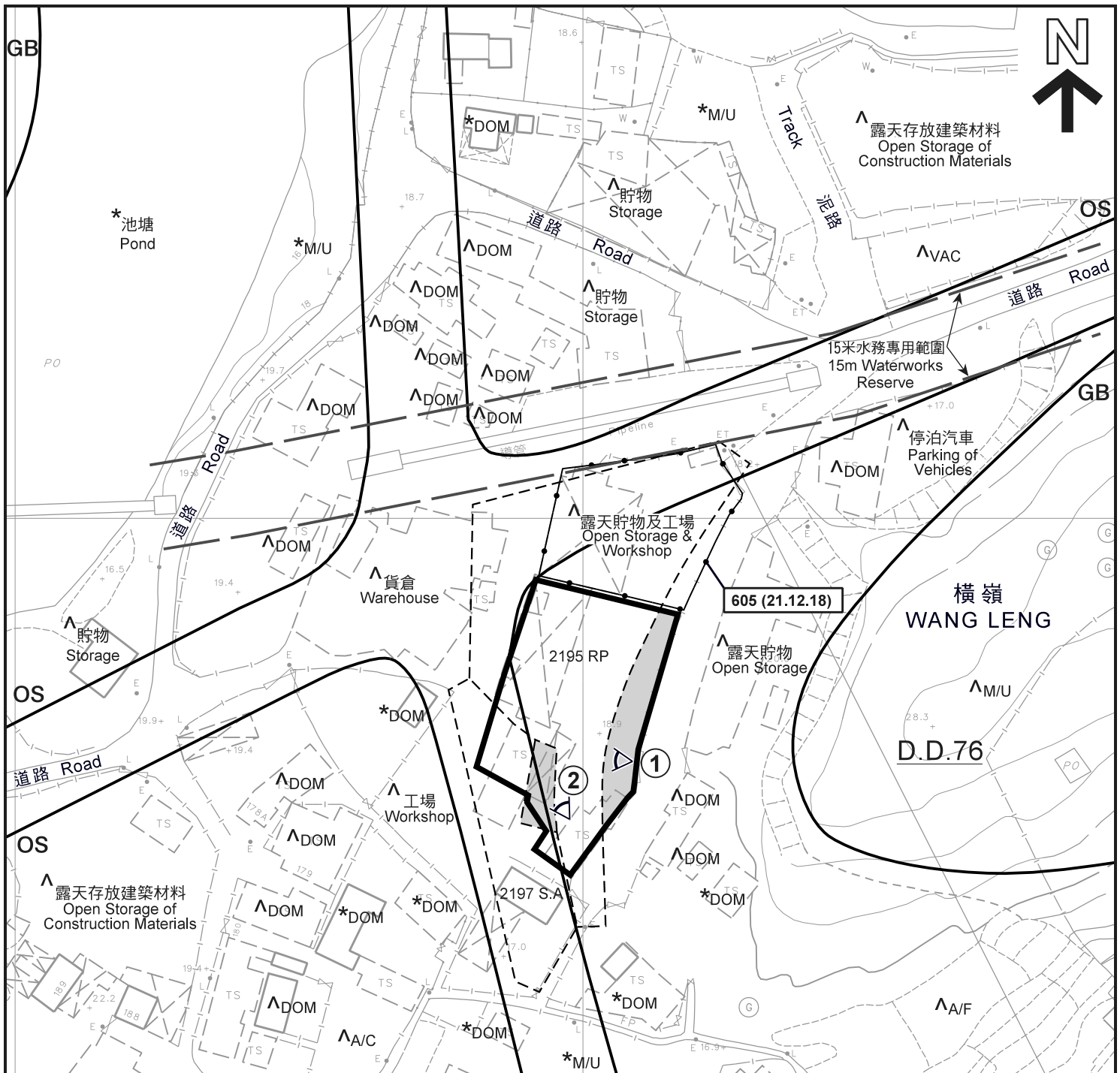
**規劃署  
PLANNING  
DEPARTMENT**



參考編號  
REFERENCE No.  
**A/NE-TKL/606**

**圖 PLAN  
A-1**

本摘要圖於2019年1月9日擬備，  
所根據的資料為於2010年2月2日核准的  
分區計劃大綱圖編號S/NE-TKL/14  
EXTRACT PLAN PREPARED ON 9.1.2019  
BASED ON OUTLINE ZONING PLAN  
No. S/NE-TKL/14 APPROVED ON 2.2.2010



**圖例 LEGEND**

- 申請地點 (界線只作識別用)  
APPLICATION SITE (BOUNDARY FOR IDENTIFICATION PURPOSE ONLY)
- AGR** 農業  
AGRICULTURE
- GB** 綠化地帶  
GREEN BELT
- OS** 露天貯物  
OPEN STORAGE
- 政府土地  
GOVERNMENT LAND
- 實地照片的觀景點  
VIEWING POINT OF SITE PHOTO

- A/C 常耕農地  
ACTIVE AGRICULTURAL LAND
- A/F 休耕農地  
FALLOW AGRICULTURAL LAND
- DOM 住用構築物  
DOMESTIC STRUCTURE
- M/U 荒地  
UNUSED LAND
- VAC 空置  
VACANT
- 獲批准的申請  
APPROVED APPLICATION
- 會議日期  
DATE OF MEETING
- 申請編號  
APPLICATION NUMBER

**註釋 Notes:**

- (1) 2018年11月19日勘測的土地用途  
Land uses shown on this plan are in accordance with the land use survey conducted by the Planning Department on 19.11.2018
- (2) \* 土地用途跟1990年12月11日勘測的土地用途一致  
Indicates that the use is the same as that revealed by the land use survey conducted by the Planning Department on 11.12.1990
- (3) ^ 土地用途跟1990年12月11日勘測的土地用途有別  
Indicates that the use is different from that revealed by the land use survey conducted by the Planning Department on 11.12.1990

**平面圖 SITE PLAN**

本摘要圖於2019年1月9日擬備，  
所根據的資料為測量圖編號  
3-SW-4A  
EXTRACT PLAN PREPARED ON 9.1.2019  
BASED ON SURVEY SHEET No.  
3-SW-4A

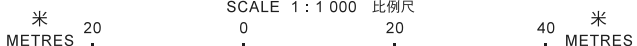
臨時倉庫(存放架空天線工程工具)及  
狗住所的規劃許可續期(為期3年)  
新界粉嶺軍地北村丈量約份第76約地段第2197號A分段(部分)及  
第2195號餘段(部分)和毗連政府土地  
RENEWAL OF PLANNING APPROVAL FOR TEMPORARY WAREHOUSE  
(FOR STORAGE OF TOOLS RELATED TO ENGINEERING WORKS  
OF OVERHEAD CABLES) AND DOG KENNEL FOR A PERIOD OF 3 YEARS  
LOTS 2197 S.A (PART) AND 2195 RP (PART) IN D.D.76 AND  
ADJOINING GOVERNMENT LAND, KWAN TEI NORTH VILLAGE, FANLING, N.T.  
SCALE 1 : 1 000 比例尺

**規劃署**  
**PLANNING DEPARTMENT**




參考編號  
REFERENCE No.  
**A/NE-TKL/606**

**圖 PLAN**  
**A-2**





圖例 LEGEND

-  申請地點 (界線只作識別用)  
APPLICATION SITE  
(BOUNDARY FOR IDENTIFICATION  
PURPOSE ONLY)

本摘要圖於2019年1月2日擬備，  
所根據的資料為地政總署  
於2017年3月28日拍得的航攝照片  
編號E015981C  
EXTRACT PLAN PREPARED ON 2.1.2019  
BASED ON AERIAL PHOTO No. E015981C  
TAKEN ON 28.3.2017 BY  
LANDS DEPARTMENT

航攝照片 AERIAL PHOTO

臨時倉庫(存放架空天線工程工具)及  
狗住所的規劃許可續期(為期3年)  
新界粉嶺軍地北村丈量約份第76約地段第2197號A分段(部分)及  
第2195號餘段(部分)和毗連政府土地  
RENEWAL OF PLANNING APPROVAL FOR TEMPORARY WAREHOUSE  
(FOR STORAGE OF TOOLS RELATED TO ENGINEERING WORKS  
OF OVERHEAD CABLES) AND DOG KENNEL FOR A PERIOD OF 3 YEARS  
LOTS 2197 S.A (PART) AND 2195 RP (PART) IN D.D.76 AND  
ADJOINING GOVERNMENT LAND, KWAN TEI NORTH VILLAGE, FANLING, N.T.

規劃署  
PLANNING  
DEPARTMENT



參考編號  
REFERENCE No.  
A/NE-TKL/606

圖 PLAN  
A-3





**實地照片 SITE PHOTOS**

本圖於2018年12月24日擬備，所根據的資料為攝於2018年11月30日的實地照片  
 PLAN PREPARED ON 24.12.2018 BASED ON SITE PHOTOS TAKEN ON 30.11.2018

臨時倉庫(存放架空天線工程工具)及狗住所的規劃許可續期(為期3年)  
 新界粉嶺軍地北村丈量約份第76約地段第2197號A分段(部分)及第2195號餘段(部分)和毗連政府土地  
 RENEWAL OF PLANNING APPROVAL FOR TEMPORARY WAREHOUSE (FOR STORAGE OF TOOLS RELATED TO ENGINEERING WORKS OF OVERHEAD CABLES) AND DOG KENNEL FOR A PERIOD OF 3 YEARS  
 LOTS 2197 S.A (PART) AND 2195 RP (PART) IN D.D.76 AND ADJOINING GOVERNMENT LAND, KWAN TEI NORTH VILLAGE, FANLING, N.T.

**規劃署  
 PLANNING  
 DEPARTMENT**



參考編號  
 REFERENCE No.  
**A/NE-TKL/606**

**圖 PLAN  
 A-4**