

LEGEND:

(For Identification Only)

- Site Boundary / Fencing
- Container (1-storey)
- Container (2-storey)
- Ingress/Egress
- Structure (1-storey)
- Structure (2-storey)
- Set-back Area (if and when required by DSD for Drainage Channel TKL05)
- Internal Vehicular Flow
- Parking Space
- Loading/Unloading Bay

Project:

Section 16 Planning Application for Temporary Open Storage of Construction Equipment and Materials for a Period of 3 Years at Lots 1344 (Part) & 1345 (Part) in D.D. 82, Ping Che, New Territories (Renewal of Planning Application No. A/NE-TKL/553)

Title:

Indicative Layout Plan

Figure:
4

Scale:
1:1000

Date:
June 2019



AIKON DEVELOPMENT CONSULTANCY LTD.

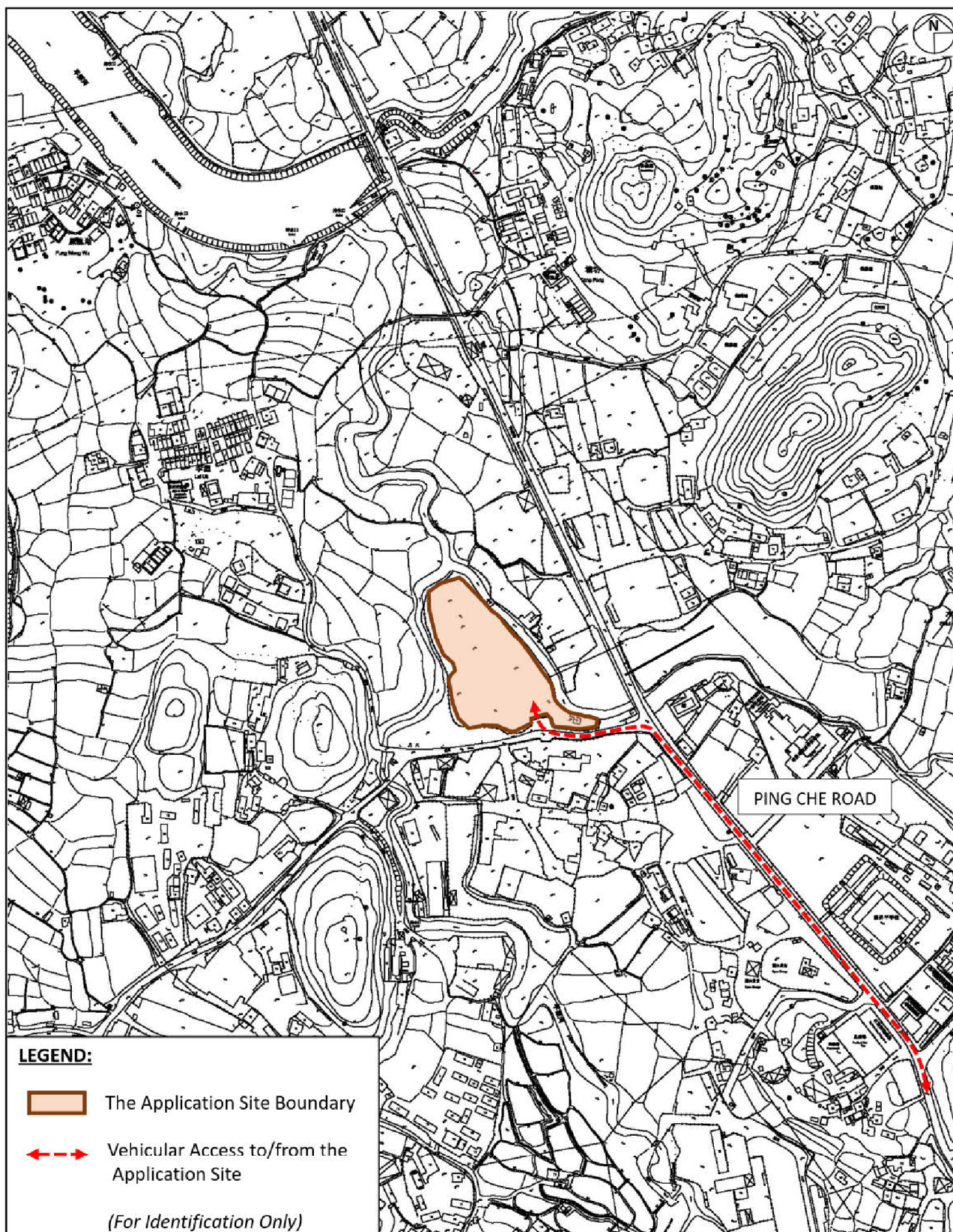
Ref.: ADCL/PLG-10180-R001/F004

參考編號

REFERENCE No. A/NE-TKL/622

繪圖 DRAWING A-1

(來源： 附件 1a)
(Source : Appendix 1a)



Project:
Section 16 Planning Application for Temporary Open Storage of Construction Equipment and Materials for a Period of 3 Years at Lots 1344 (Part) & 1345 (Part) in D.D. 82, Ping Che, New Territories

Title:
The Location Plan

Figure:
1

Scale:
Not to Scale

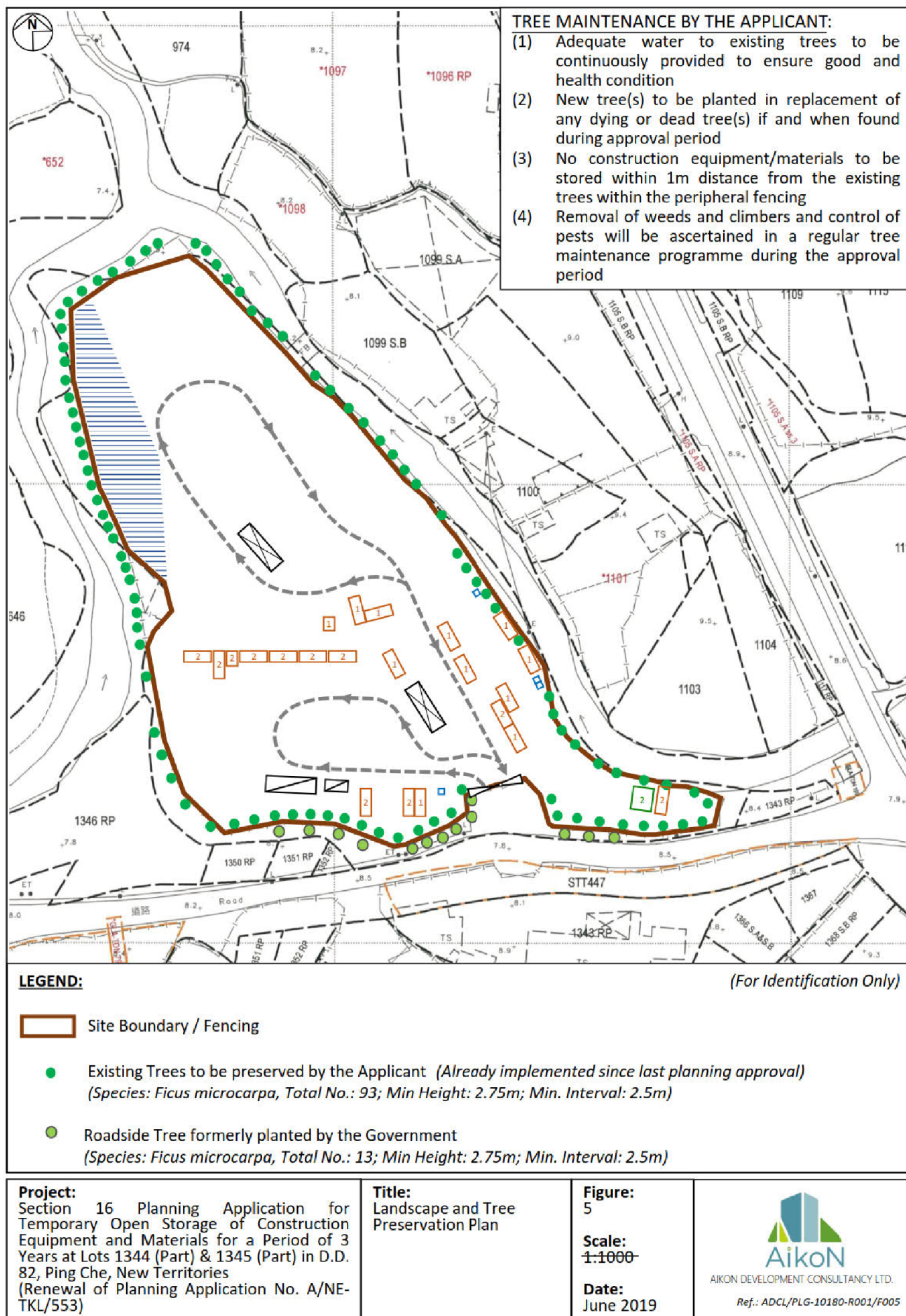
Date:
June 2019

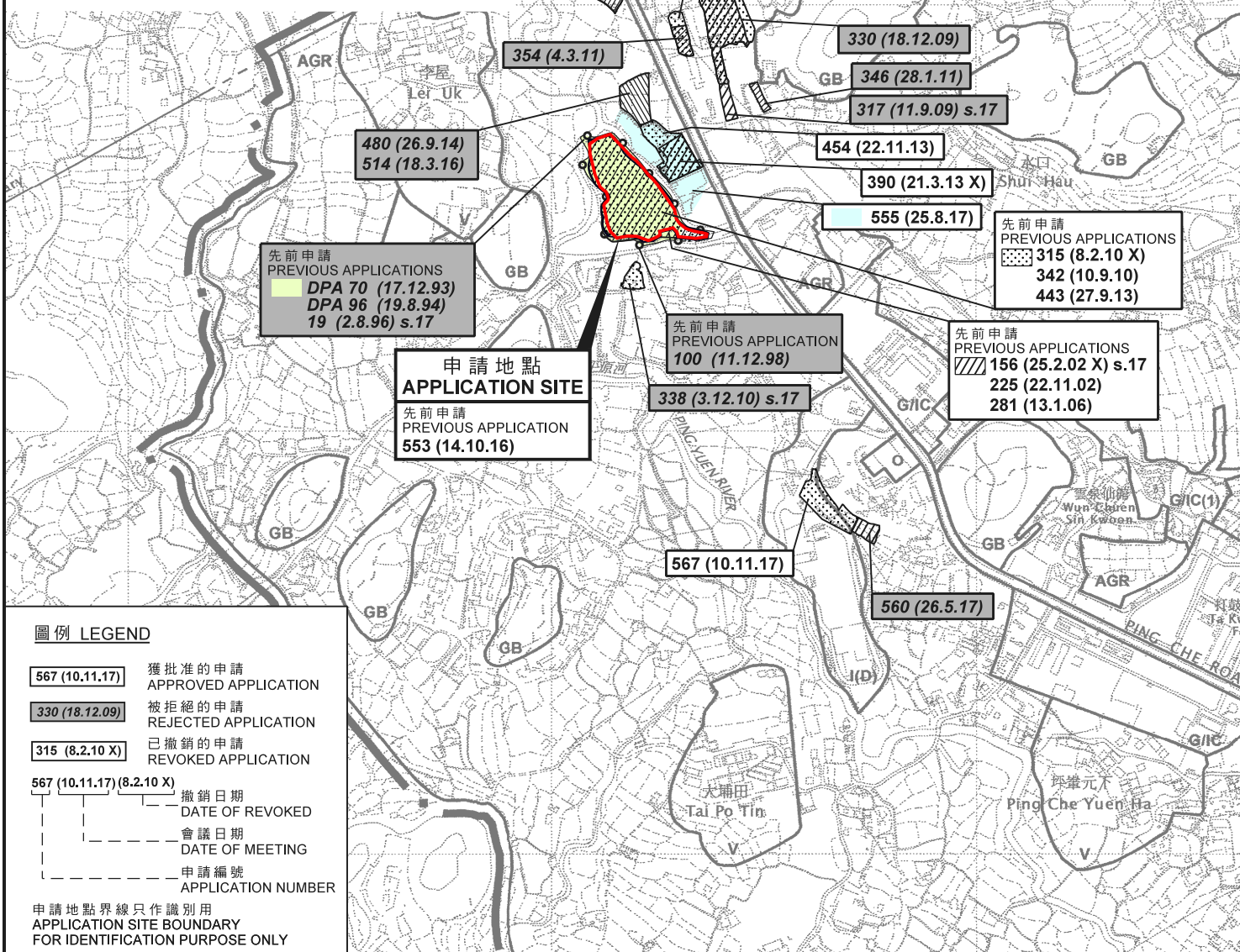

AIKON DEVELOPMENT CONSULTANCY LTD.
Ref.: ADCL/PLG-10180-R001/F001

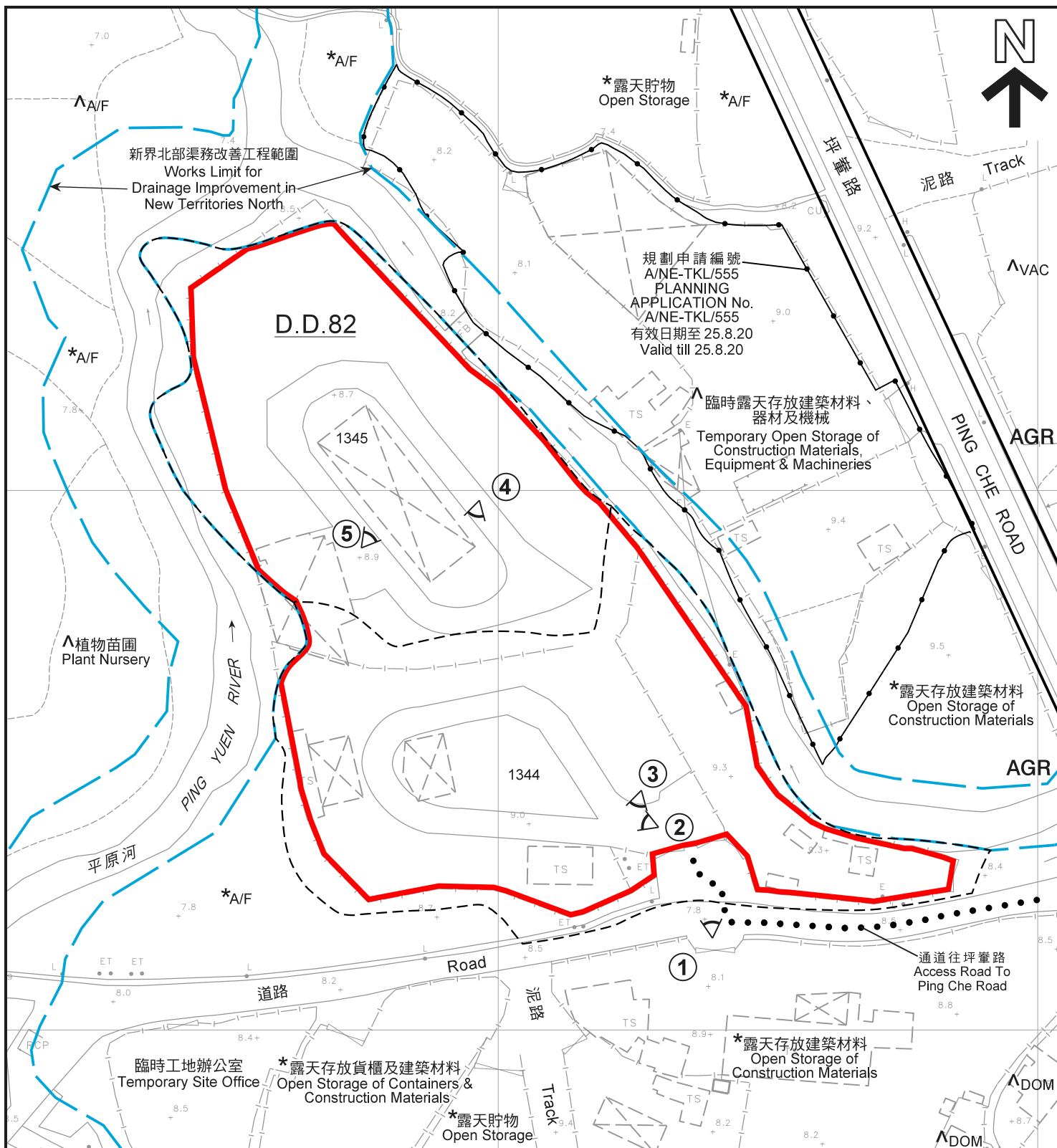
參考編號
REFERENCE No. A/NE-TKL/622

繪圖 DRAWING A-2

(來源 : 附件 1a)
(Source : Appendix 1a)







圖例 LEGEND

- 申請地點** (界線只作識別用)
APPLICATION SITE
(BOUNDARY FOR IDENTIFICATION
PURPOSE ONLY)
- AGR** 農業
AGRICULTURE
- ① 實地照片的觀景點
VIEWING POINT OF SITE PHOTO

- A/F 休耕農地
FALLOW AGRICULTURAL LAND
- DOM 住用構築物
DOMESTIC STRUCTURE
- VAC 空置
VACANT

註釋 Notes:

- 2019年7月19日勘测的土地用途
Land uses shown on this plan are in accordance with the land use survey conducted by the Planning Department on 19.7.2019
- * 土地用途跟1991年1月3日勘测的土地用途一致
Indicates that the use is the same as that revealed by the land use survey conducted by the Planning Department on 3.1.1991
- △ 土地用途跟1991年1月3日勘测的土地用途有别
Indicates that the use is different from that revealed by the land use survey conducted by the Planning Department on 3.1.1991

平面圖 SITE PLAN

臨時露天存放建築器材和建築材料用途的規劃許可續期(為期3年)
新界坪輦丈量約份第82約地段第1344號(部分)及第1345號(部分)
RENEWAL OF PLANNING APPROVAL FOR
TEMPORARY OPEN STORAGE OF
CONSTRUCTION EQUIPMENT AND
MATERIALS FOR A PERIOD OF 3 YEARS
LOTS 1344 (PART) AND 1345 (PART) IN D.D. 82, PING CHE, N.T.

米 20 0 20 40 米
METRES SCALE 1 : 1 000 比例尺

規劃署
PLANNING
DEPARTMENT



參考編號
REFERENCE No.
A/NE-TKL/622

圖 PLAN
A-2

本摘要圖於2019年8月28日擬備，
所根據的資料為測量圖編號
3-NW-18A及18C
EXTRACT PLAN PREPARED ON 28.8.2019
BASED ON SURVEY SHEETS No.
3-NW-18A & 18C



圖例 LEGEND



申請地點 (界線只作識別用)
APPLICATION SITE
(BOUNDARY FOR IDENTIFICATION
PURPOSE ONLY)

本摘要圖於2019年8月28日擬備，
所根據的資料為地政總署
於2018年3月12日拍得的航攝照片
編號E034435C
EXTRACT PLAN PREPARED ON 28.8.2019
BASED ON AERIAL PHOTO No. E034435C
TAKEN ON 12.3.2018 BY
LANDS DEPARTMENT

航攝照片 AERIAL PHOTO

臨時露天存放建築器材和建築材料用途的規劃許可續期(為期3年)
新界坪輦丈量約份第82約地段第1344號(部分)及第1345號(部分)
RENEWAL OF PLANNING APPROVAL FOR
TEMPORARY OPEN STORAGE OF
CONSTRUCTION EQUIPMENT AND
MATERIALS FOR A PERIOD OF 3 YEARS
LOTS 1344 (PART) AND 1345 (PART) IN D.D. 82, PING CHE, N.T.

規劃署
PLANNING
DEPARTMENT



參考編號
REFERENCE No.
A/NE-TKL/622

圖 PLAN
A-3



實地照片 SITE PHOTOS

本圖於2019年8月28日擬備，所根據的資料為攝於2019年7月29日的實地照片
PLAN PREPARED ON 28.8.2019 BASED ON SITE PHOTOS TAKEN ON 29.7.2019

臨時露天存放建築器材和建築材料用途的規劃許可續期(為期3年)
新界坪輦丈量約份第82約地段第1344號(部分)及第1345號(部分)
RENEWAL OF PLANNING APPROVAL FOR
TEMPORARY OPEN STORAGE OF
CONSTRUCTION EQUIPMENT AND
MATERIALS FOR A PERIOD OF 3 YEARS
LOTS 1344 (PART) AND 1345 (PART) IN D.D. 82, PING CHE, N.T.

規劃署
PLANNING
DEPARTMENT



參考編號
REFERENCE No.
A/NE-TKL/622

圖 PLAN
A-4a



申請地點
APPLICATION SITE



申請地點
APPLICATION SITE

實地照片 SITE PHOTOS

本圖於2019年8月28日擬備，所根據的資料為攝於2019年7月29日的實地照片
PLAN PREPARED ON 28.8.2019 BASED ON SITE PHOTOS TAKEN ON 29.7.2019

臨時露天存放建築器材和建築材料用途的規劃許可續期(為期3年)
新界坪輦丈量約份第82約地段第1344號(部分)及第1345號(部分)
RENEWAL OF PLANNING APPROVAL FOR
TEMPORARY OPEN STORAGE OF
CONSTRUCTION EQUIPMENT AND
MATERIALS FOR A PERIOD OF 3 YEARS
LOTS 1344 (PART) AND 1345 (PART) IN D.D. 82, PING CHE, N.T.

規 劃 署
PLANNING
DEPARTMENT



參考編號
REFERENCE No.
A/NE-TKL/622

圖 PLAN
A-4b