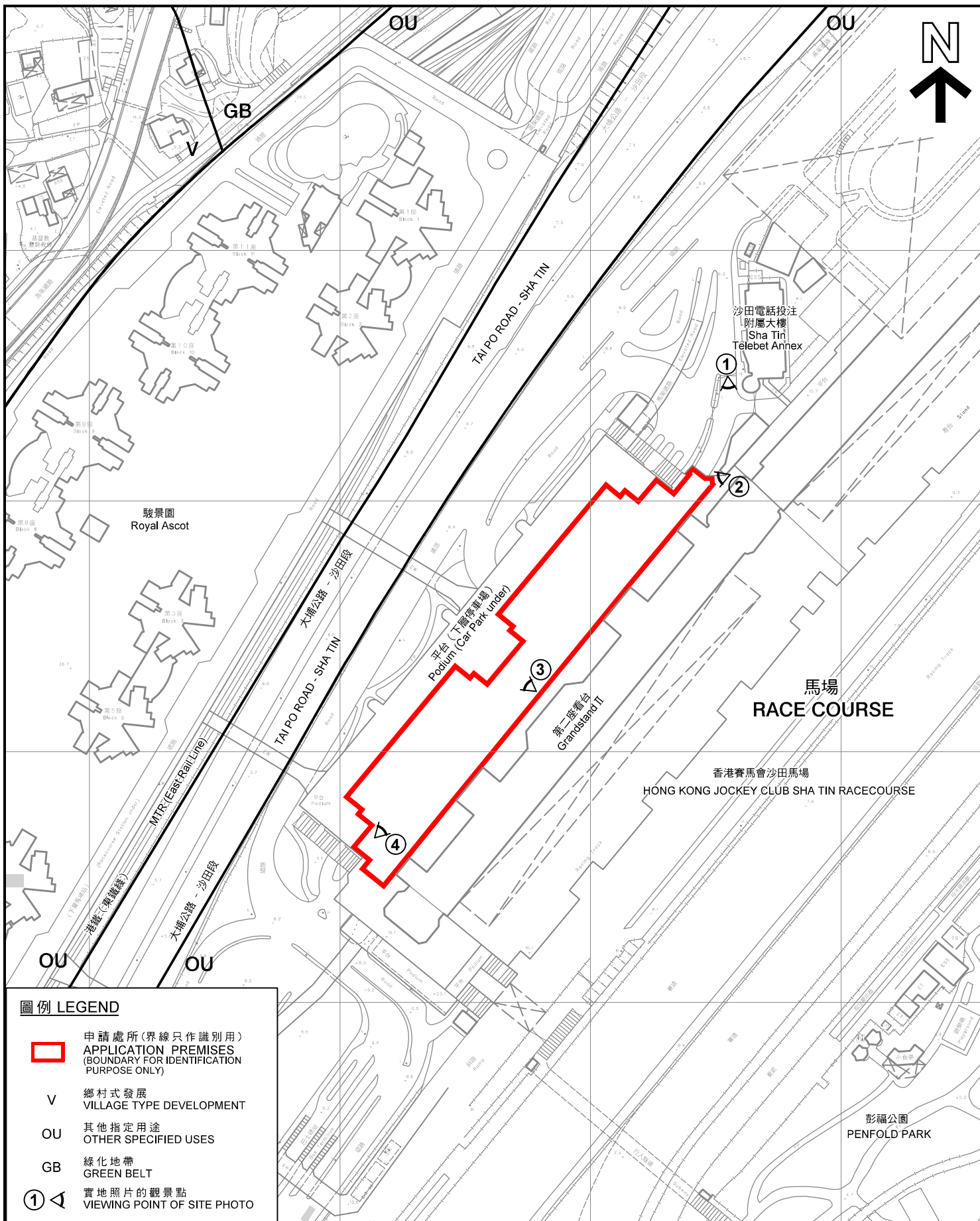


**Figure 5: Section of Concourse**

參考編號 REFERENCE No.	<b>A/ST/961</b>	繪圖 DRAWING A-2
-----------------------	-----------------	----------------

( 來源：申請人於2018年7月31日呈交的規劃申請表內的繪圖 )  
 ( SOURCE : DRAWING IN THE APPLICANT'S SUBMITTED APPLICATION FORM ON 31.7.2018 )





**圖例 LEGEND**

- 申請處所(界線只作識別用)  
APPLICATION PREMISES  
(BOUNDARY FOR IDENTIFICATION  
PURPOSE ONLY)
- V 鄉村式發展  
VILLAGE TYPE DEVELOPMENT
- OU 其他指定用途  
OTHER SPECIFIED USES
- GB 綠化地帶  
GREEN BELT
- ① ↙ 實地照片的觀景點  
VIEWING POINT OF SITE PHOTO

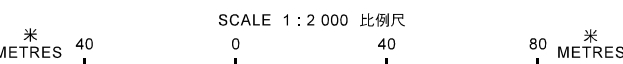
**平面圖 SITE PLAN**  
 擬議康體文娛場所  
 新界沙田馬場看台停車場2樓平台區  
 PROPOSED PLACE OF RECREATION, SPORTS OR CULTURE  
 CONCOURSE AREA AT 2/F OF GRANDSTAND CARPARK,  
 SHA TIN RACECOURSE, SHA TIN, NEW TERRITORIES

**規劃署  
PLANNING  
DEPARTMENT**



參考編號  
REFERENCE No.  
**A/ST/961**

圖 PLAN  
**A-2**



本摘要圖於2018年12月5日擬備，  
所根據的資料為測量圖編號  
7-SE-1D及7-SE-2C

EXTRACT PLAN PREPARED ON 5.12.2018  
BASED ON SURVEY SHEET Nos.  
7-SE-1D & 7-SE-2C



申請處所界線只作識別用  
APPLICATION PREMISES BOUNDARY FOR IDENTIFICATION PURPOSE ONLY

**實地照片 SITE PHOTOS**

擬議康體文娛場所  
PROPOSED PLACE OF RECREATION, SPORTS OR CULTURE  
CONCOURSE AREA AT 2/F OF GRANDSTAND CARPARK,  
SHA TIN RACECOURSE, SHA TIN, NEW TERRITORIES

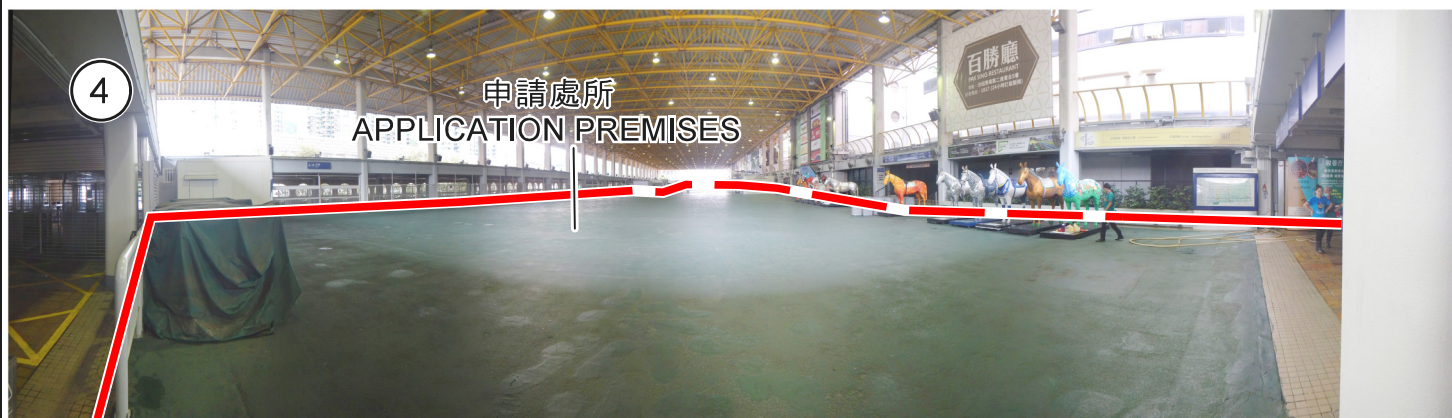
規劃署  
PLANNING  
DEPARTMENT



本圖於2018年12月5日擬備，  
所根據的資料為攝於  
2018年8月3日的實地照片  
PLAN PREPARED ON 5.12.2018  
BASED ON SITE PHOTOS  
TAKEN ON 3.8.2018

參考編號  
REFERENCE No.  
A/ST/961

圖 PLAN  
A-3a



申請處所界線只作識別用  
APPLICATION PREMISES BOUNDARY FOR IDENTIFICATION PURPOSE ONLY

**實地照片 SITE PHOTOS**

擬議康體文娛場所  
PROPOSED PLACE OF RECREATION, SPORTS OR CULTURE  
CONCOURSE AREA AT 2/F OF GRANDSTAND CARPARK,  
SHA TIN RACECOURSE, SHA TIN, NEW TERRITORIES

規劃署  
PLANNING  
DEPARTMENT



本圖於2018年12月5日擬備，  
所根據的資料為攝於  
2018年8月3日的實地照片  
PLAN PREPARED ON 5.12.2018  
BASED ON SITE PHOTOS  
TAKEN ON 3.8.2018

參考編號  
REFERENCE No.  
A/ST/961

圖 PLAN  
A-3b