

Project 項目名稱:

Proposed Temporary Place of Recreation, Sports or Culture (Hobby Farm) for a Period of 3 Years at Lots 626, 710 & 712 in D.D. 129 and Adjoining Government Land, Lau Fau Shan, N.T.

Drawing Title 圖目:

Location Plan

Drawing No. 圖號:

Figure 2

Remarks 備註:

••• Vehicular access leading from Deep Bay Road

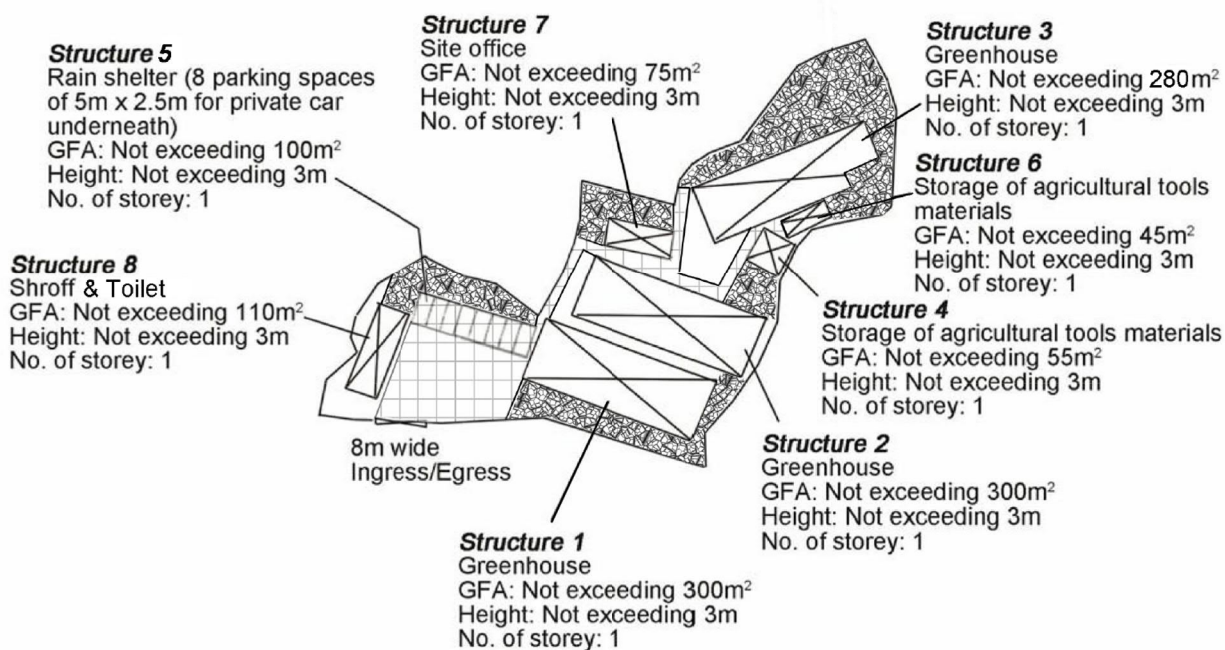
Scale 比例:



1:1000

參考編號 REFERENCE No.
A/YL-LFS/366

繪圖 DRAWING
A-1

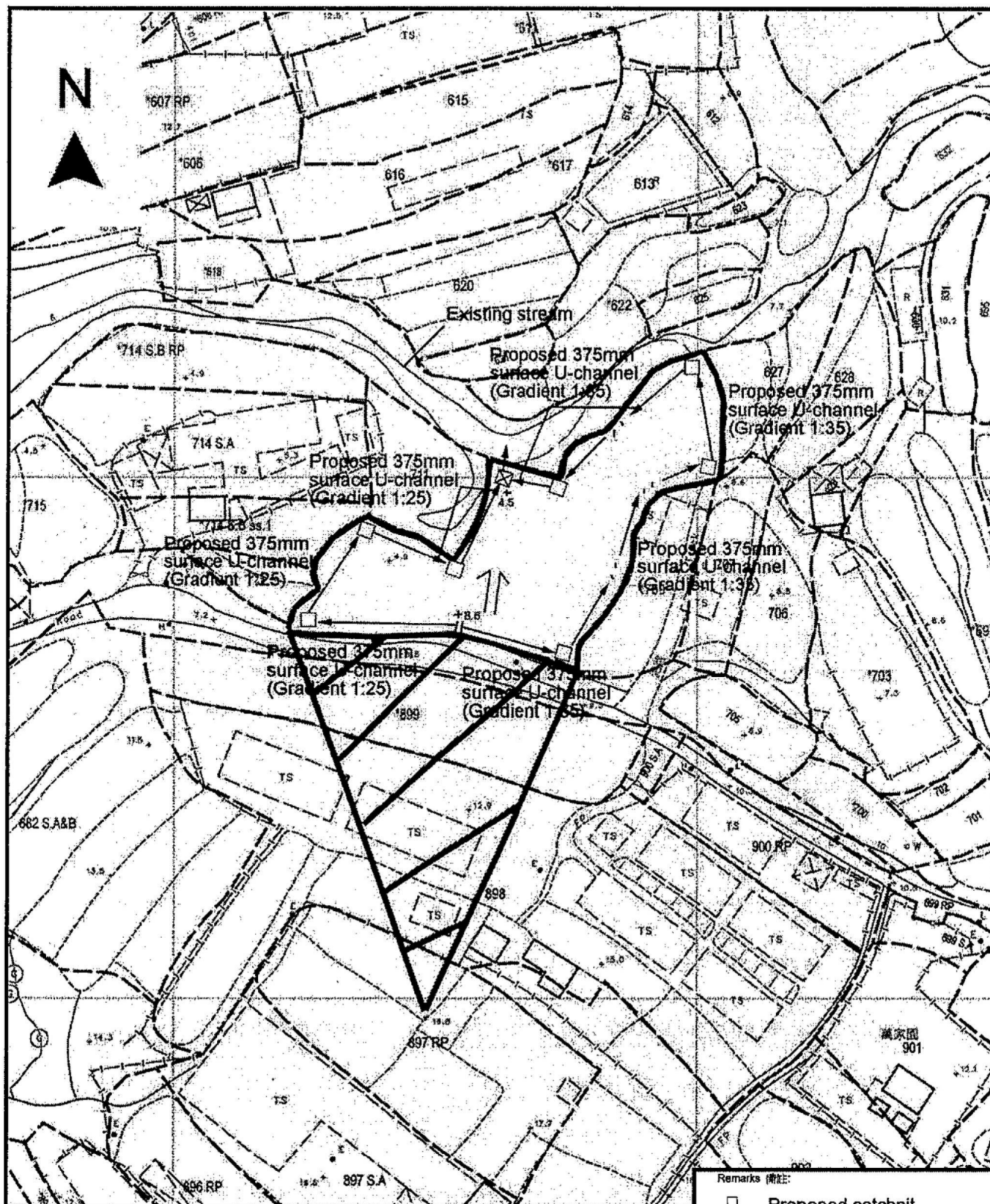
(摘錄自申請人於23.6.2020呈交的申請書)
(Extract from Applicant's
Submission Dated 23.6.2020)



<p>Project 項目名稱:</p> <p>Proposed Temporary Place of Recreation, Sports or Culture (Hobby Farm) for a Period of 3 Years at Lots 626, 710 & 712 in D.D. 129 and Adjoining Government Land, Lau Fau Shan, N.T.</p>	<p>Drawing Title 圖目:</p> <p>Proposed Layout Plan</p> <p>Drawing No. 圖號:</p> <p>Figure 3</p>	<p>Remarks 備註:</p> <p> Circulation path (to be landscaped with short grass)</p> <p> Hobby farm (cultivation use)</p> <p>Scale 比例:</p> <p>1:1000</p>
---	---	--

<p>參考編號 REFERENCE No.</p> <p>A/YL-LFS/366</p>	<p>繪圖 DRAWING</p> <p>A-2</p>
---	------------------------------

(摘錄自申請人於21. 10. 2020呈交的申請書)
(Extract from Applicant's Submission Dated 21.10.2020)



Project 項目名稱:

Proposed Temporary Place of Recreation, Sports or Culture (Hobby Farm) for a Period of 3 Years at Lots 626, 710 & 712 in D.D. 129 and Adjoining Government Land, Lau Fau Shan, N.T.

Drawing Title 圖目:

Proposed Drainage Plan

Drawing No. 圖號:

Figure 4

Remarks 備註:

- ☐ Proposed catchpit
- ☒ Catchpit with sand trap
- Flow of surface runoff
- +8.6 Level (in mPD)
- Application site
- External catchment

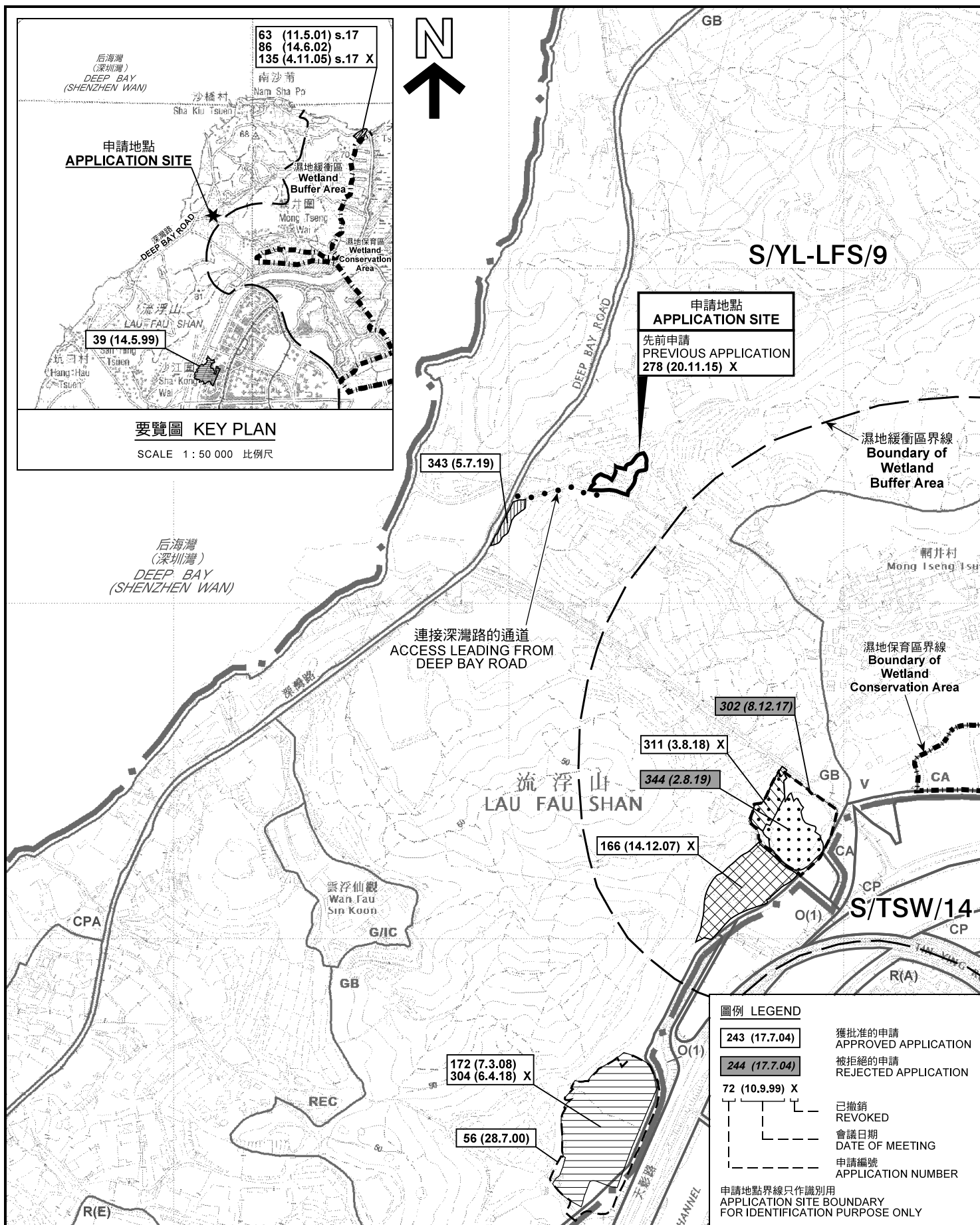
Scale 比例:

1:1000

參考編號 REFERENCE No.
A/YL-LFS/366

繪圖 DRAWING
A-3

(摘錄自申請人於23.6.2020呈交的申請書)
(Extract from Applicant's
Submission Dated 23.6.2020)



位置圖 LOCATION PLAN

擬議臨時康體文娛場所（休閒農場）（為期3年）
新界元朗流浮山丈量約份第129約地段
第626號、第710號及第712號和毗連政府土地
PROPOSED TEMPORARY PLACE OF RECREATION,
SPORTS OR CULTURE (HOBBY FARM) FOR A PERIOD OF 3 YEARS
LOTS 626, 710 AND 712 IN D.D.129 AND
ADJOINING GOVERNMENT LAND, LAU FAU SHAN, YUEN LONG, N.T.

SCALE 1 : 7 500 比例尺

0 100 200 300 米 METRES

規劃署
PLANNING
DEPARTMENT

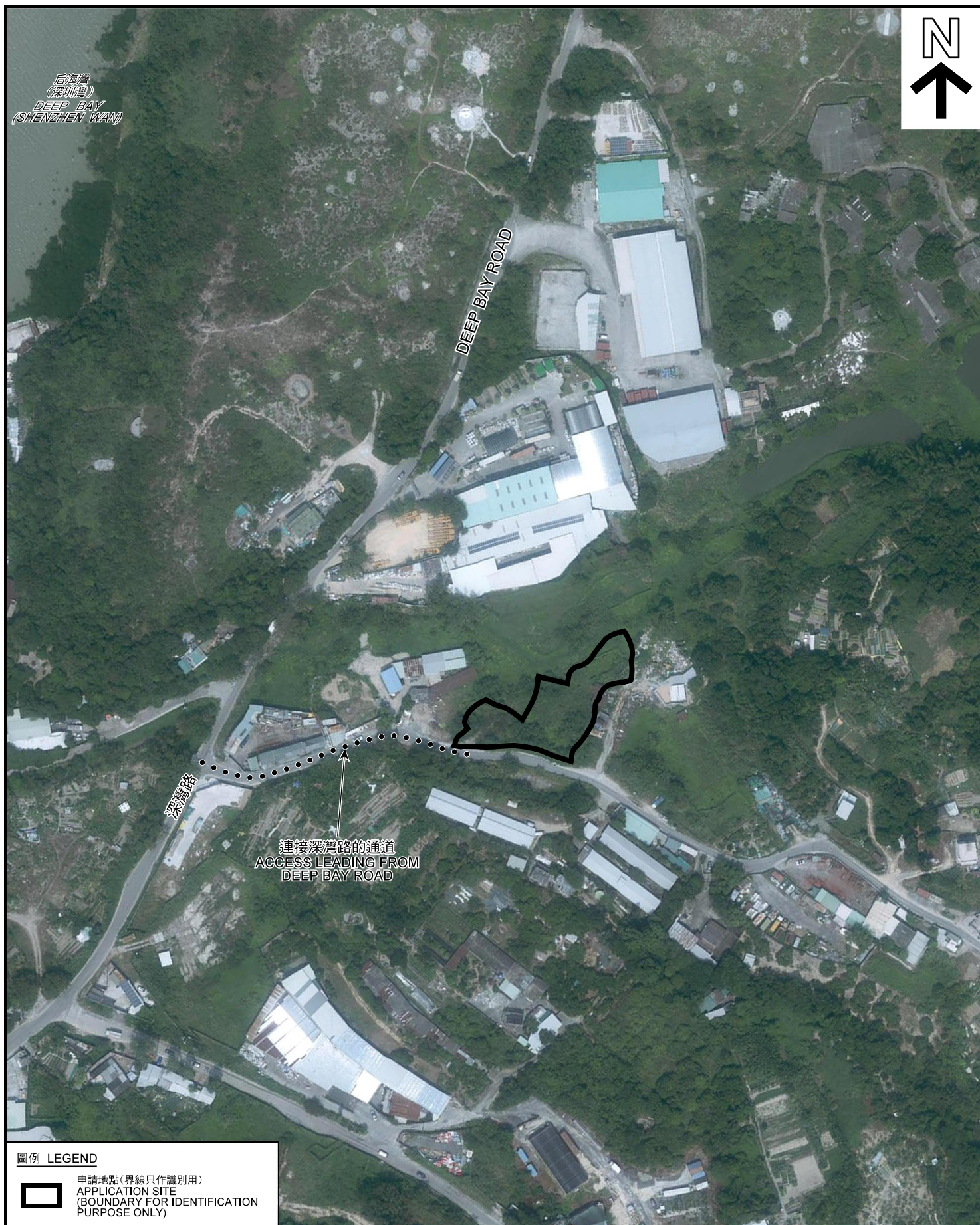


參考編號
REFERENCE No.
A/YL-LFS/366

圖 PLAN
A-1

本摘要圖於2020年7月30日擬備，
所根據的資料為於2018年10月16日
核准的分區計劃大綱圖編號 S/YL-LFS/9
EXTRACT PLAN PREPARED ON 30.7.2020
BASED ON OUTLINE ZONING PLAN No.
S/YL-LFS/9 APPROVED ON 16.10.2018

后海湾
(深圳湾)
DEEP BAY
(SHENZHEN WAN)



圖例 LEGEND



申請地點(界線只作識別用)
APPLICATION SITE
(BOUNDARY FOR IDENTIFICATION
PURPOSE ONLY)

本摘要圖於2020年7月30日擬備，所根據的資料為地政總署於2019年10月2日拍得的航攝照片編號E069921C、E069922C及E069923C
EXTRACT PLAN PREPARED ON 30.7.2020
BASED ON AERIAL PHOTOS No. E069921C, E069922C AND E069923C TAKEN ON 2.10.2019
BY LANDS DEPARTMENT

航攝照片 AERIAL PHOTO


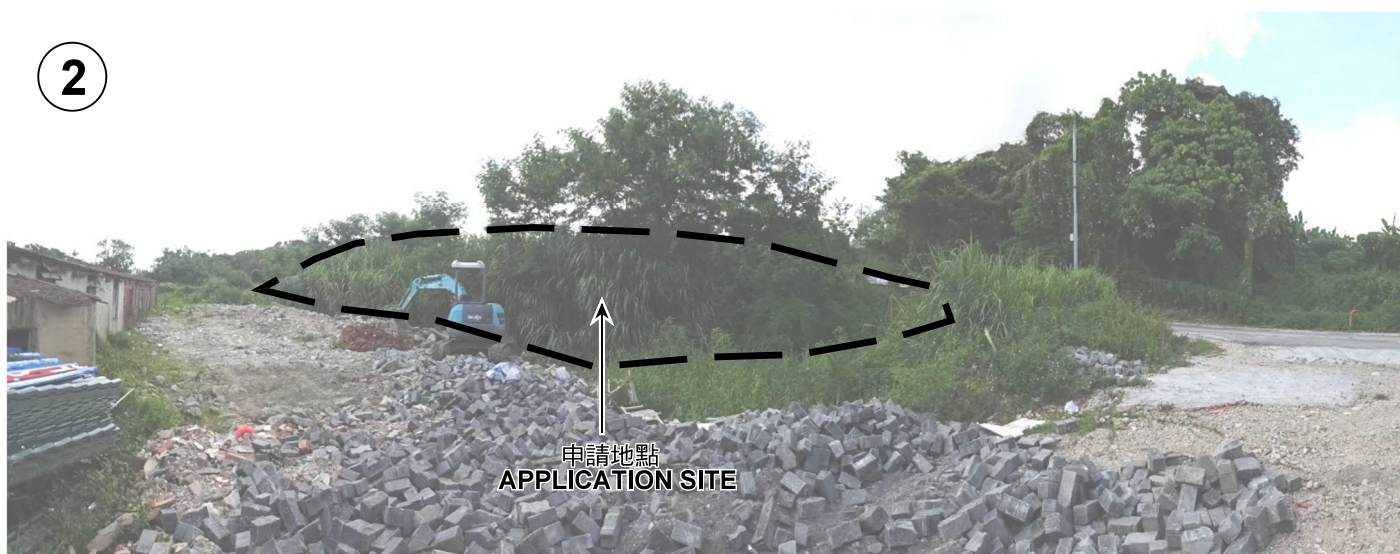
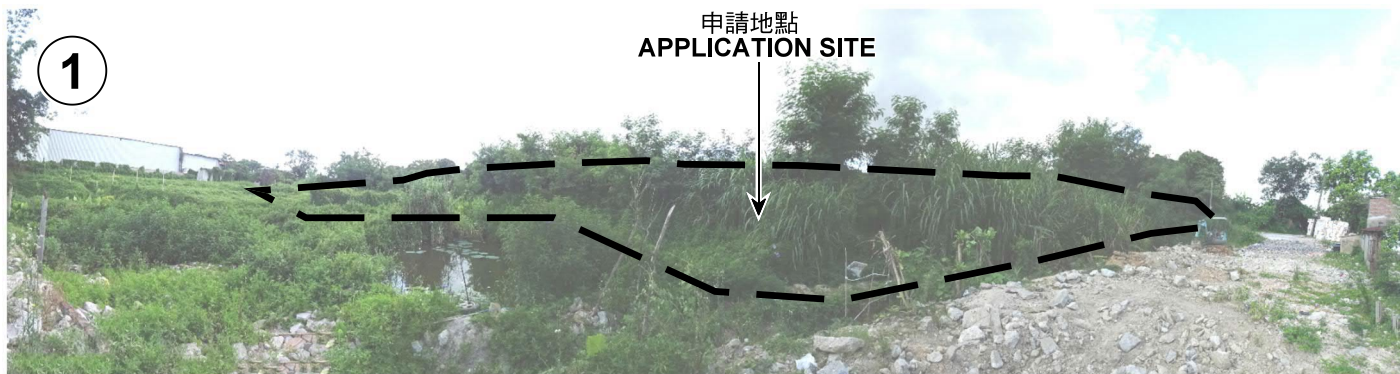
擬議臨時康體文娛場所(休閒農場)(為期3年)
新界元朗流浮山丈量約份第129約地段
第626號、第710號及第712號和毗連政府土地
PROPOSED TEMPORARY PLACE OF RECREATION,
SPORTS OR CULTURE (HOBBY FARM) FOR A PERIOD OF 3 YEARS
LOTS 626, 710 AND 712 IN D.D.129 AND
ADJOINING GOVERNMENT LAND, LAU FAU SHAN, YUEN LONG, N.T.

規劃署
PLANNING
DEPARTMENT



參考編號
REFERENCE No.
A/YL-LFS/366

圖 PLAN
A-3



申請地點界線只作識別用
APPLICATION SITE BOUNDARY FOR IDENTIFICATION PURPOSE ONLY

實地照片 SITE PHOTO

本圖於2020年10月14日擬備，所根據的資料為攝於2020年6月30日的實地照片
PLAN PREPARED ON 14.10.2020
BASED ON SITE PHOTOS
TAKEN ON 30.6.2020

擬議臨時康體文娛場所（休閒農場）（為期3年）
新界元朗流浮山丈量約份第129約地段
第626號、第710號及第712號和毗連政府土地
PROPOSED TEMPORARY PLACE OF RECREATION,
SPORTS OR CULTURE (HOBBY FARM) FOR A PERIOD OF 3 YEARS
LOTS 626, 710 AND 712 IN D.D.129 AND
ADJOINING GOVERNMENT LAND, LAU FAU SHAN, YUEN LONG, N.T.

規劃署
PLANNING
DEPARTMENT



參考編號
REFERENCE No.
A/YL-LFS/366

圖 PLAN
A-4a

申請地點
APPLICATION SITE



申請地點界線只作識別用
APPLICATION SITE BOUNDARY FOR IDENTIFICATION PURPOSE ONLY

實地照片 SITE PHOTO

本圖於2020年10月14日擬備，所根據的資料為攝於2020年10月9日的實地照片
PLAN PREPARED ON 14.10.2020
BASED ON SITE PHOTOS
TAKEN ON 9.10.2020

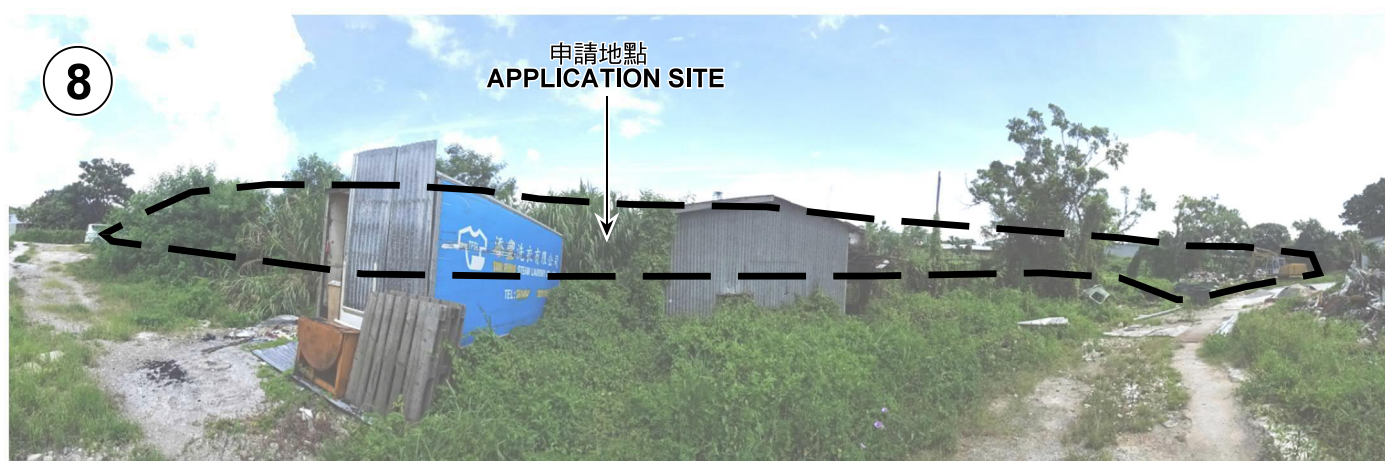
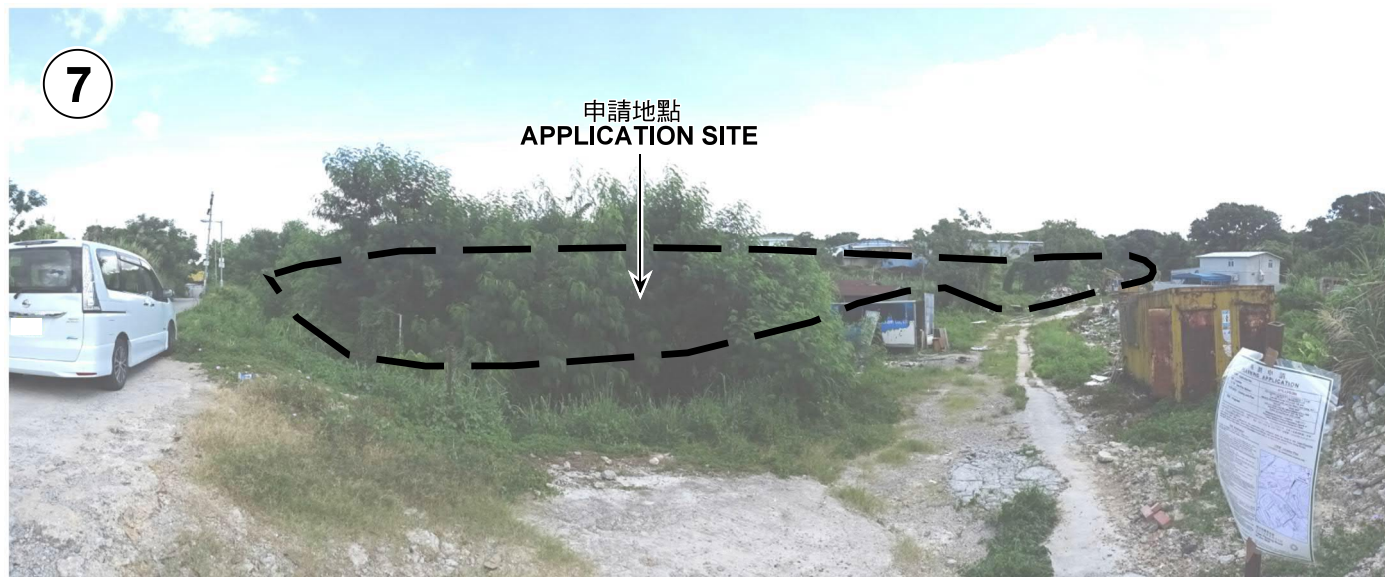
擬議臨時康體文娛場所（休閒農場）（為期3年）
新界元朗流浮山丈量約份第129約地段
第626號、第710號及第712號和毗連政府土地
PROPOSED TEMPORARY PLACE OF RECREATION,
SPORTS OR CULTURE (HOBBY FARM) FOR A PERIOD OF 3 YEARS
LOTS 626, 710 AND 712 IN D.D.129 AND
ADJOINING GOVERNMENT LAND, LAU FAU SHAN, YUEN LONG, N.T.

規劃署
PLANNING
DEPARTMENT



參考編號
REFERENCE No.
A/YL-LFS/366

圖 PLAN
A-4b



申請地點界線只作識別用
APPLICATION SITE BOUNDARY FOR IDENTIFICATION PURPOSE ONLY

實地照片 SITE PHOTO

本圖於2020年10月14日擬備，所根據的資料為攝於2020年6月30日的實地照片
PLAN PREPARED ON 14.10.2020
BASED ON SITE PHOTOS
TAKEN ON 30.6.2020

擬議臨時康體文娛場所（休閒農場）（為期3年）
新界元朗流浮山丈量約份第129約地段
第626號、第710號及第712號和毗連政府土地
PROPOSED TEMPORARY PLACE OF RECREATION,
SPORTS OR CULTURE (HOBBY FARM) FOR A PERIOD OF 3 YEARS
LOTS 626, 710 AND 712 IN D.D.129 AND
ADJOINING GOVERNMENT LAND, LAU FAU SHAN, YUEN LONG, N.T.

規劃署
PLANNING
DEPARTMENT



參考編號
REFERENCE No.
A/YL-LFS/366

圖 PLAN
A-4c