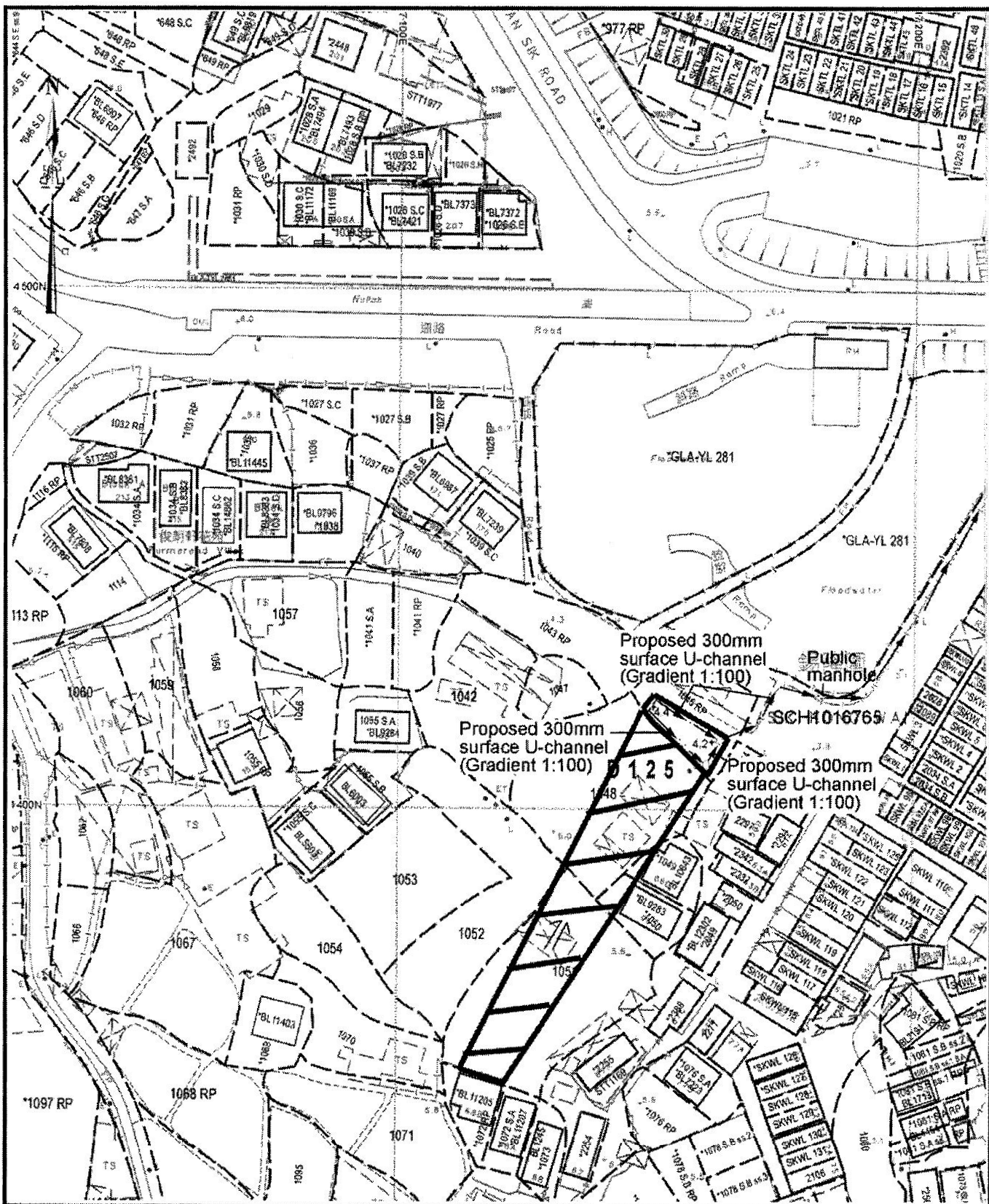


Project 項目名稱: Proposed Temporary Shop and Services (Real Estate Agency) for a Period of 3 Years at Lot 1046 RP (Part) in D.D.125, Sik Kong Wai, Ha Tsuen, Yuen Long, N.T.	Drawing Title 圖目: Proposed Layout Plan	Remarks 備註:
	Drawing No. 圖號: Figure 3	Scale 比例: 1:1000

(摘錄自申請人於 6.3.2018 呈交的申請書)
(Extract from Applicant's Submission of 6.3.2018)

參考編號 REFERENCE No. A/HSK/62	繪圖 DRAWING A-1
-----------------------------------	-------------------



Project 項目名稱:

Proposed Temporary Shop and Services (Real Estate Agency) for a Period of 3 Years at Lot 1046 RP (Part) in D.D.125, Sik Kong Wai, Ha Tsuen, Yuen Long, N.T.

Drawing Title 圖目:

Proposed Drainage Plan

Drawing No. 圖號:

Figure 4

Remarks 備註:

- +4.4 Level (in MPD)
- Proposed catchpit
- ← Flow of surface runoff
- ▨ External catchment

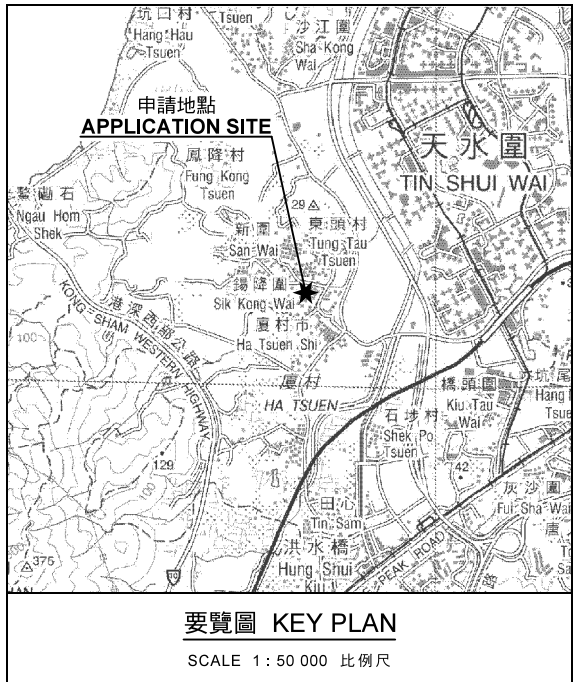
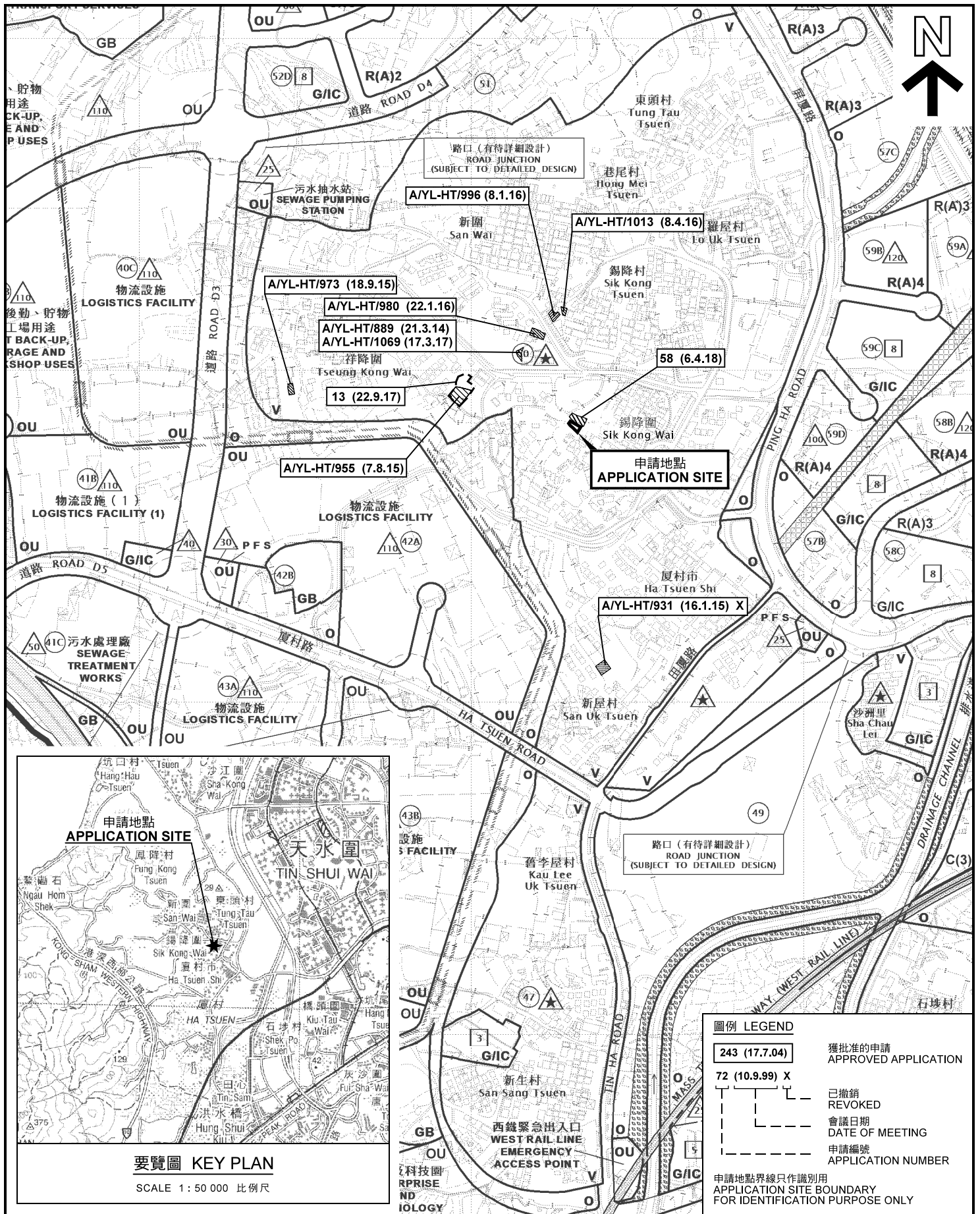
Scale 比例:

1:4000

(摘錄自申請人於 6. 3. 2018 呈交的申請書)
(Extract from Applicant's
Submission of 6.3.2018)

參考編號
REFERENCE No.
A/HSK/62

繪圖 DRAWING
A-2



圖例 LEGEND

243 (17.7.04)	獲批准的申請 APPROVED APPLICATION
72 (10.9.99) X	已撤銷 REVOKED
---	會議日期 DATE OF MEETING
---	申請編號 APPLICATION NUMBER

申請地點界線只作識別用
APPLICATION SITE BOUNDARY
FOR IDENTIFICATION PURPOSE ONLY

位置圖及同類申請 LOCATION PLAN WITH SIMILAR APPLICATIONS

擬議臨時商店及服務行業（地產代理）（為期3年）
元朗厦村錫降圍丈量約份第125約地段第1046號餘段（部分）
PROPOSED TEMPORARY SHOP AND SERVICES
(REAL ESTATE AGENCY) FOR A PERIOD OF 3 YEARS
LOT 1046 RP (PART) IN D.D.125, SIK KONG WAI,
HA TSUEN, YUEN LONG

SCALE 1 : 7 500 比例尺

米 100 0 100 200 300 米
METRES METRES

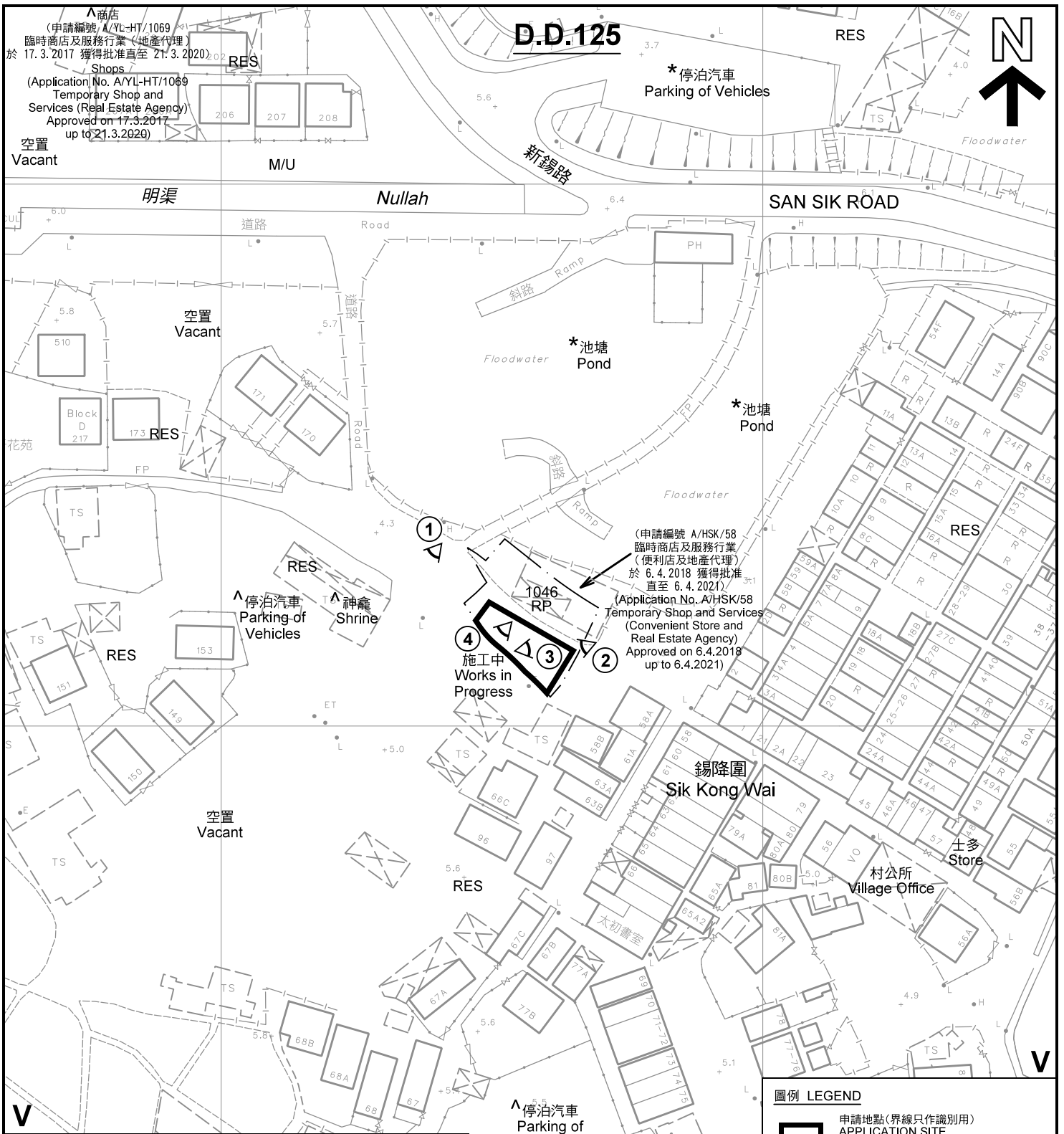
**規劃署
PLANNING
DEPARTMENT**



參考編號
REFERENCE No.
A/HSK/62

圖 PLAN
A-1

本摘要圖於2018年4月20日擬備，
所根據的資料為於2017年5月26日
展示的分區計劃大綱圖編號 S/HSK/1
EXTRACT PLAN PREPARED ON 20.4.2018
BASED ON OUTLINE ZONING PLAN No.
S/HSK/1 EXHIBITED ON 26.5.2017



註釋 Notes:

(1) 2018年3月13日勘測的土地用途
Land uses shown on this plan are in accordance with the land use survey conducted by the Planning Department on 13.3.2018

(2) * 土地用途跟1992年3月勘測的土地用途一致
Indicates that the use is the same as that revealed by the land use survey conducted by the Planning Department in Mar 1992

(3) ^ 土地用途跟1992年3月勘測的土地用途有別
Indicates that the use is different from that revealed by the land use survey conducted by the Planning Department in Mar 1992

圖例 LEGEND

	申請地點(界線只作識別用) APPLICATION SITE (BOUNDARY FOR IDENTIFICATION PURPOSE ONLY)
	鄉村式發展 VILLAGE TYPE DEVELOPMENT
	政府土地 GOVERNMENT LAND
	住用構築物 RESIDENTIAL STRUCTURES
	荒地 UNUSED LAND
	實地照片的觀景點 VIEWING POINT OF SITE PHOTO

平面圖 SITE PLAN

本摘要圖於2018年4月20日擬備，所根據的資料為測量圖編號 6-NW-7A 及 6-NW-7B
EXTRACT PLAN PREPARED ON 20.4.2018
BASED ON SURVEY SHEETS No. 6-NW-7A & 6-NW-7B

擬議臨時商店及服務行業 (地產代理) (為期3年)
PROPOSED TEMPORARY SHOP AND SERVICES
(REAL ESTATE AGENCY) FOR A PERIOD OF 3 YEARS
LOT 1046 RP (PART) IN D.D.125, SIK KONG WAI,
HA TSUEN, YUEN LONG


SCALE 1 : 1 000 比例尺

米 METRES 20 0 20 40 米 METRES

規劃署
PLANNING DEPARTMENT

參考編號
REFERENCE No.
A/HSK/62

圖 PLAN
A-2



圖例 LEGEND



申請地點(界線只作識別用)
APPLICATION SITE
(BOUNDARY FOR IDENTIFICATION
PURPOSE ONLY)

本摘要圖於2018年4月20日擬備，所根據的資料為地政總署於2017年1月26日拍得的航攝照片編號 E013944C
EXTRACT PLAN PREPARED ON 20.4.2018
BASED ON AERIAL PHOTO No.
E013944C TAKEN ON 26.1.2017
BY LANDS DEPARTMENT

航攝照片 AERIAL PHOTO

擬議臨時商店及服務行業(地產代理)(為期3年)
元朗厦村錫降圍丈量約份第125約地段第1046號餘段(部分)
PROPOSED TEMPORARY SHOP AND SERVICES
(REAL ESTATE AGENCY) FOR A PERIOD OF 3 YEARS
LOT 1046 RP (PART) IN D.D.125, SIK KONG WAI,
HA TSUEN, YUEN LONG

規劃署
PLANNING
DEPARTMENT



參考編號
REFERENCE No.
A/HSK/62

圖 PLAN
A-3

申請地點
APPLICATION SITE



申請地點界線只作識別用 APPLICATION SITE BOUNDARY FOR IDENTIFICATION PURPOSE ONLY

實地照片 SITE PHOTOS

擬議臨時商店及服務行業（地產代理）（為期3年）
元朗厦村錫降圍丈量約份第125約地段第1046號餘段（部分）
PROPOSED TEMPORARY SHOP AND SERVICES
(REAL ESTATE AGENCY) FOR A PERIOD OF 3 YEARS
LOT 1046 RP (PART) IN D.D.125, SIK KONG WAI,
HA TSUEN, YUEN LONG

規劃署
PLANNING
DEPARTMENT



參考編號
REFERENCE No.
A/HSK/62

圖 PLAN
A-4

本圖於2018年4月20日擬備，所根據的資料為攝於2018年3月13日的實地照片
PLAN PREPARED ON 20.4.2018
BASED ON SITE PHOTOS
TAKEN ON 13.3.2018