


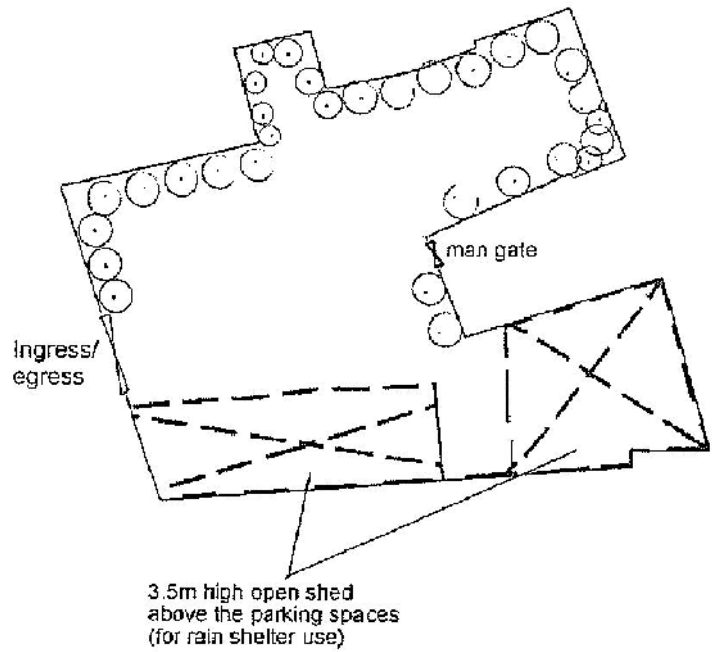
<p>Project 20180303</p> <p>Proposed Temporary Public Vehicle Park for Private Car for a Period of 2 Years at Lot 827 RP (Part) in D.D. 130, Fuk Hang Tsuen, Lam Tei, Tuen Mun, N.T.</p>	<p>Drawing Title (A-1)</p> <p>Proposed Layout Plan</p> <p>Drawing No. 1025</p> <p>Figure 3</p>	<p>Remarks (if any)</p> <p>Scale 1:100</p>
---	--	--

<p>參考編號 REFERENCE No. A/TM-LTYT/349</p>	<p>繪圖 DRAWING A-1</p>
---	---------------------------

(摘錄自申請人於16.3.2018呈交的申請書)
 (Extract from Applicant's Submission Dated 16.3.2018)



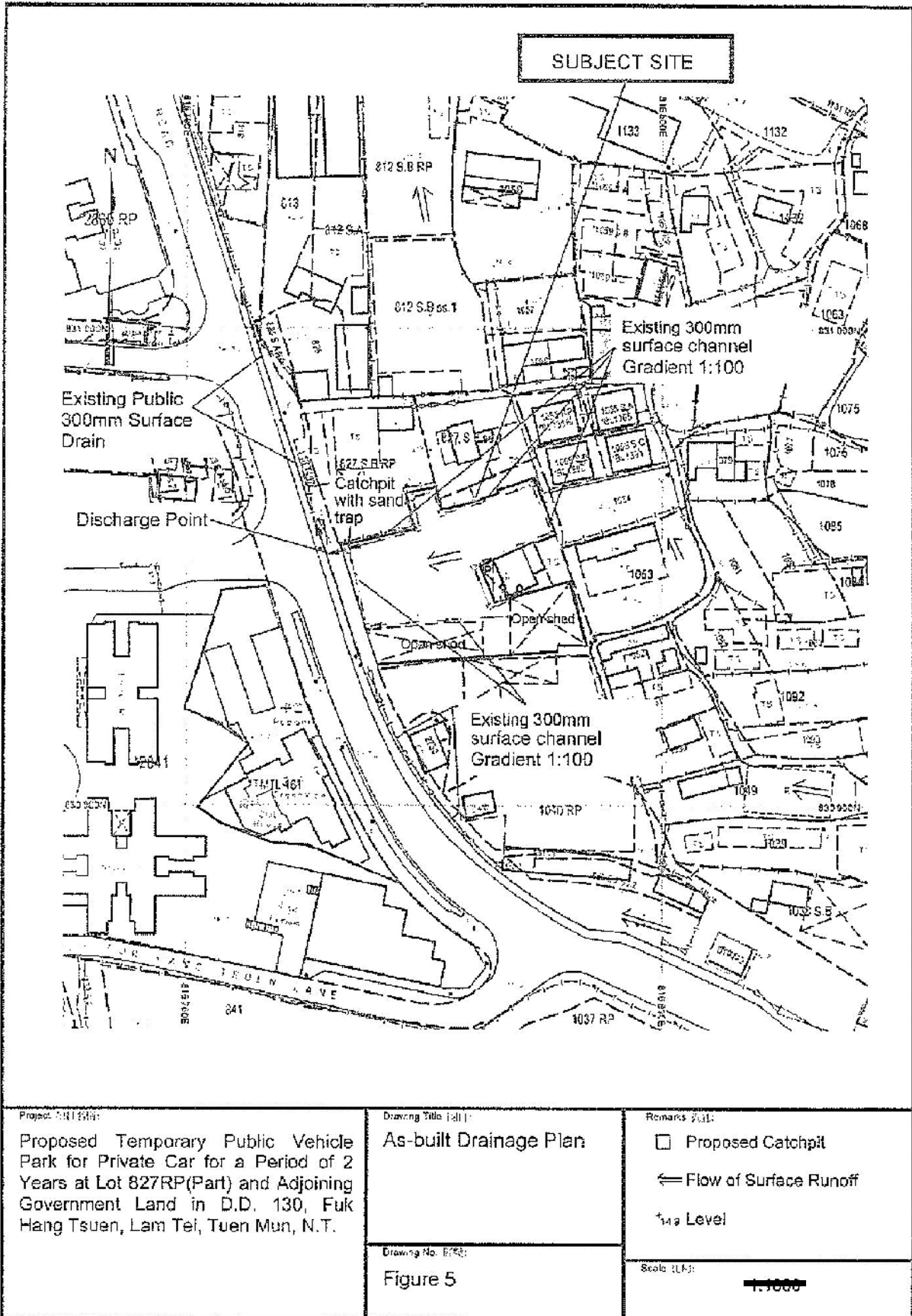
Tree	Approximate Height	Spacing
 As-planted <i>Ficus microcarpa</i>	2.75m	3m



Project 項目: Proposed Temporary Public Vehicle Park for Private Car for a Period of 2 Years at Lot 827 RP (Part) in D.D. 130, Fuk Hang Tsuen, Lam Tei, Tuen Mun, N.T.	Drawing Title 圖名: As-planted Landscape & Tree Preservation Plan	Remarks 備註:
	Drawing No. 圖號: Figure 4	Scale 比例: 1:500

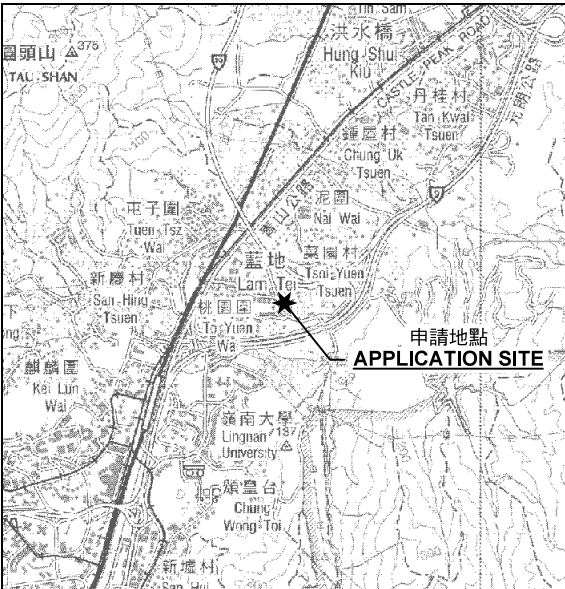
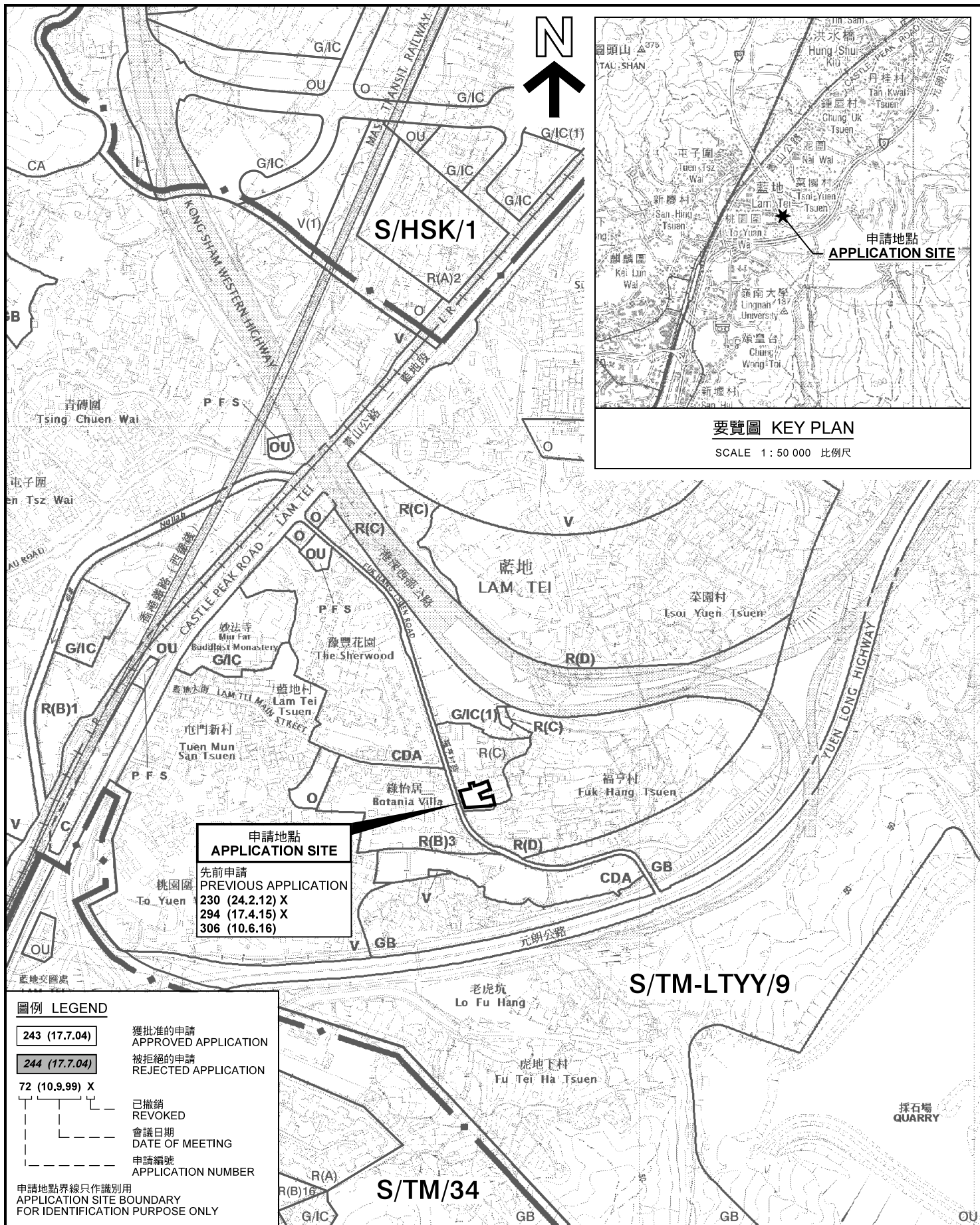
參考編號 REFERENCE No. A/TM-LTYT/349	繪圖 DRAWING A-2
-------------------------------------	-------------------

(摘錄自申請人於16. 3. 2018呈交的申請書)
 (Extract from Applicant's Submission Dated 16.3.2018)



參考編號 REFERENCE No. 繪圖 DRAWING
 A/TM-LTY/349 A-3

(摘錄自申請人於16.3.2018呈交的申請書)
 (Extract from Applicant's
 Submission Dated 16.3.2018)



要覽圖 KEY PLAN
SCALE 1 : 50 000 比例尺

申請地點 APPLICATION SITE
 先前申請 PREVIOUS APPLICATION
 230 (24.2.12) X
 294 (17.4.15) X
 306 (10.6.16)

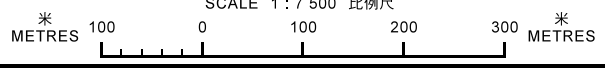
圖例 LEGEND

243 (17.7.04)	獲批准的申請 APPROVED APPLICATION
244 (17.7.04)	被拒絕的申請 REJECTED APPLICATION
72 (10.9.99) X	已撤銷 REVOKED
(Dashed line)	會議日期 DATE OF MEETING
(Dashed line)	申請編號 APPLICATION NUMBER

申請地點界線只作識別用 APPLICATION SITE BOUNDARY FOR IDENTIFICATION PURPOSE ONLY

位置圖 LOCATION PLAN

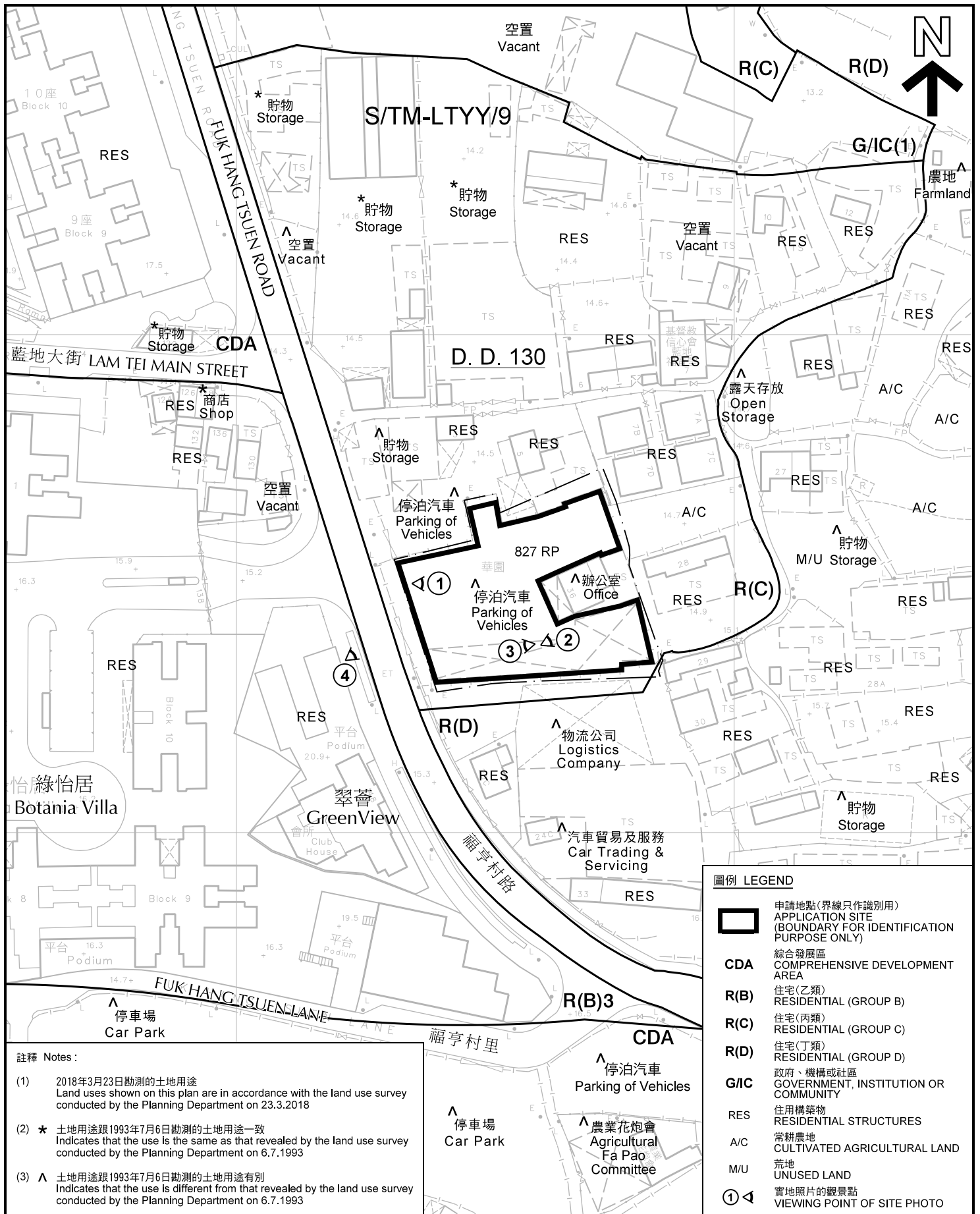
臨時公眾停車場(只限私家車)用途的規劃許可續期(為期2年)
 新界屯門藍地福亨村丈量約份第130約地段第827號餘段(部分)
RENEWAL OF PLANNING APPROVAL FOR TEMPORARY PUBLIC VEHICLE PARK (PRIVATE CARS ONLY) FOR A PERIOD OF 2 YEARS
 LOT 827 RP (PART) IN D.D. 130, FUK HANG TSUEN, LAM TEI, TUEN MUN, NEW TERRITORIES



規劃署 PLANNING DEPARTMENT

參考編號 REFERENCE No. **A/TM-LTTY/349**
 圖 PLAN **A-1**

本摘要圖於2018年4月25日擬備，所根據的資料為於2017年5月26日展示的分區計劃大綱圖編號S/TM-LTTY/9 EXTRACT PLAN PREPARED ON 25.4.2018 BASED ON OUTLINE ZONING PLAN No. S/TM-LTTY/9 EXHIBITED ON 26.5.2017



註釋 Notes:

- (1) 2018年3月23日勘測的土地用途
Land uses shown on this plan are in accordance with the land use survey conducted by the Planning Department on 23.3.2018
- (2) * 土地用途跟1993年7月6日勘測的土地用途一致
Indicates that the use is the same as that revealed by the land use survey conducted by the Planning Department on 6.7.1993
- (3) ^ 土地用途跟1993年7月6日勘測的土地用途有別
Indicates that the use is different from that revealed by the land use survey conducted by the Planning Department on 6.7.1993

平面圖 SITE PLAN

臨時公眾停車場(只限私家車)用途的規劃許可續期(為期2年)
新界屯門藍地福亨村丈量約份第130約地段第827號餘段(部分)
RENEWAL OF PLANNING APPROVAL FOR
TEMPORARY PUBLIC VEHICLE PARK (PRIVATE CARS ONLY)
FOR A PERIOD OF 2 YEARS
LOT 827 RP (PART) IN D.D. 130, FUK HANG TSUEN,
LAM TEI, TUEN MUN, NEW TERRITORIES
SCALE 1 : 1 000 比例尺

米 20 0 20 40 米
METRES

圖例 LEGEND

- 申請地點(界線只作識別用)
APPLICATION SITE
(BOUNDARY FOR IDENTIFICATION
PURPOSE ONLY)
- CDA** 綜合發展區
COMPREHENSIVE DEVELOPMENT
AREA
- R(B)** 住宅(乙類)
RESIDENTIAL (GROUP B)
- R(C)** 住宅(丙類)
RESIDENTIAL (GROUP C)
- R(D)** 住宅(丁類)
RESIDENTIAL (GROUP D)
- G/IC** 政府、機構或社區
GOVERNMENT, INSTITUTION OR
COMMUNITY
- RES** 住用構築物
RESIDENTIAL STRUCTURES
- A/C** 常耕農地
CULTIVATED AGRICULTURAL LAND
- M/U** 荒地
UNUSED LAND
- 實地照片的觀景點
VIEWING POINT OF SITE PHOTO

**規劃署
PLANNING
DEPARTMENT**



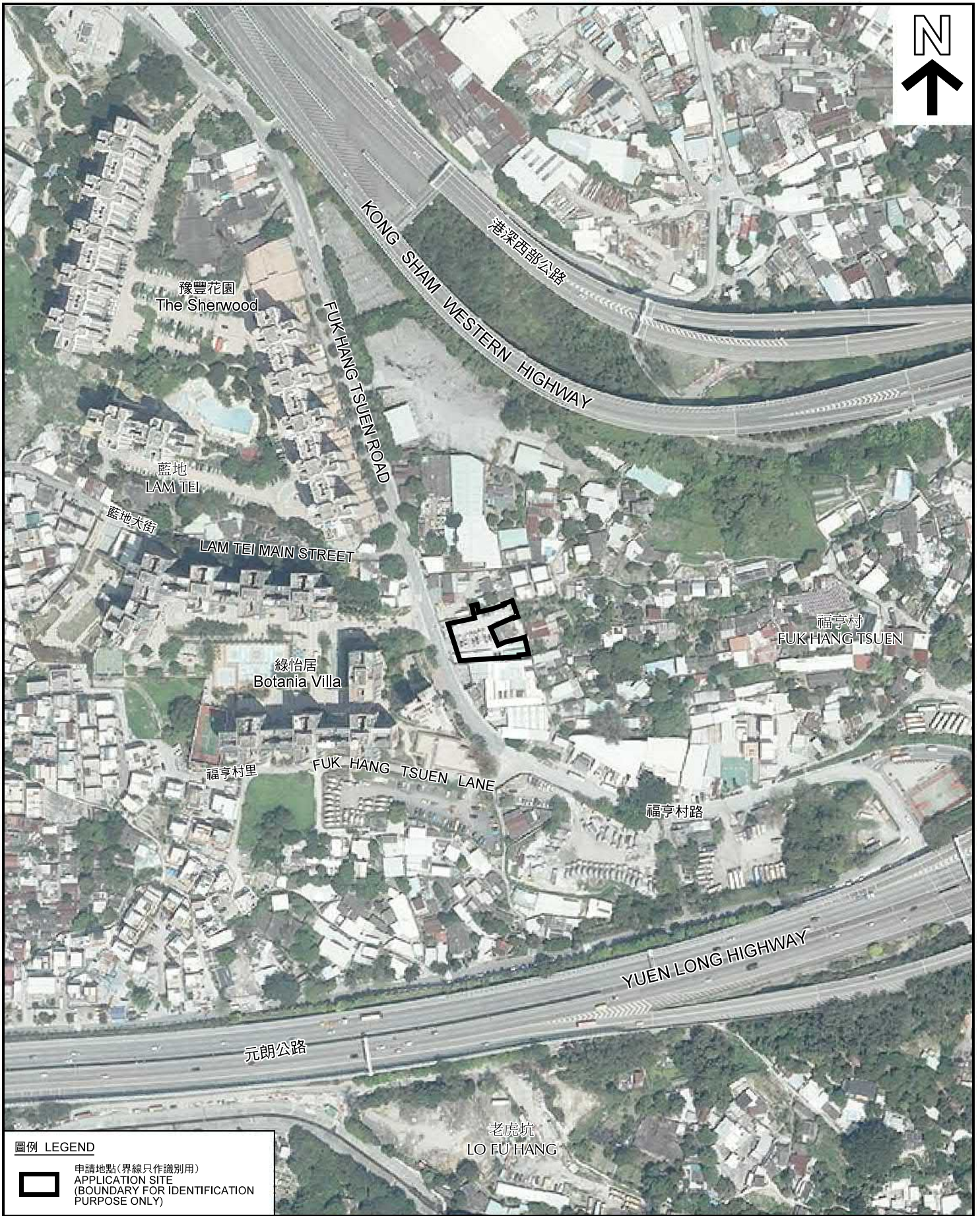
參考編號
REFERENCE No.

A/TM-LTTY/349

圖 PLAN

A-2

本摘要圖於2018年4月4日擬備，所根據的資料為測量圖編號 6-NW-22A
EXTRACT PLAN PREPARED ON 4.4.2018
BASED ON SURVEY SHEET No.
6-NW-22A



圖例 LEGEND



申請地點(界線只作識別用)
APPLICATION SITE
(BOUNDARY FOR IDENTIFICATION
PURPOSE ONLY)

本摘要圖於2018年4月3日擬備，所根據的資料為地政總署於2017年4月2日拍得的航攝照片編號E017078C
EXTRACT PLAN PREPARED ON 3.4.2018
BASED ON AERIAL PHOTO No.
E017078C TAKEN ON 2.4.2017
BY LANDS DEPARTMENT

航攝照片 AERIAL PHOTO

臨時公眾停車場(只限私家車)用途的規劃許可續期(為期2年)
新界屯門藍地福亨村丈量約份第130約地段第827號餘段(部分)
RENEWAL OF PLANNING APPROVAL FOR
TEMPORARY PUBLIC VEHICLE PARK (PRIVATE CARS ONLY)
FOR A PERIOD OF 2 YEARS
LOT 827 RP (PART) IN D.D. 130, FUK HANG TSUEN,
LAM TEI, TUEN MUN, NEW TERRITORIES

規劃署
PLANNING
DEPARTMENT



參考編號
REFERENCE No.
A/TM-LTTY/349

圖 PLAN
A-3



申請地點界線只作識別用
APPLICATION SITE BOUNDARY FOR IDENTIFICATION PURPOSE ONLY

本圖於2018年4月27日擬備，所根據的資料為攝於2018年4月27日的實地照片
PLAN PREPARED ON 27.4.2018
BASED ON SITE PHOTOS
TAKEN ON 27.4.2018

實地照片 SITE PHOTO

臨時公眾停車場(只限私家車)用途的規劃許可續期(為期2年)
新界屯門藍地福亨村丈量約份第130約地段第827號餘段(部分)
RENEWAL OF PLANNING APPROVAL FOR
TEMPORARY PUBLIC VEHICLE PARK (PRIVATE CARS ONLY)
FOR A PERIOD OF 2 YEARS
LOT 827 RP (PART) IN D.D. 130, FUK HANG TSUEN,
LAM TEI, TUEN MUN, NEW TERRITORIES

規劃署
PLANNING
DEPARTMENT



參考編號
REFERENCE No.
A/TM-LTTY/349

圖 PLAN
A-4a



申請地點界線只作識別用
APPLICATION SITE BOUNDARY FOR IDENTIFICATION PURPOSE ONLY

本圖於2018年4月27日擬備，所根據的資料為攝於2018年4月27日的實地照片
PLAN PREPARED ON 27.4.2018
BASED ON SITE PHOTOS
TAKEN ON 27.4.2018

實地照片 SITE PHOTO

臨時公眾停車場(只限私家車)用途的規劃許可續期(為期2年)
新界屯門藍地福亨村丈量約份第130約地段第827號餘段(部分)
RENEWAL OF PLANNING APPROVAL FOR
TEMPORARY PUBLIC VEHICLE PARK (PRIVATE CARS ONLY)
FOR A PERIOD OF 2 YEARS
LOT 827 RP (PART) IN D.D. 130, FUK HANG TSUEN,
LAM TEI, TUEN MUN, NEW TERRITORIES

規劃署
PLANNING
DEPARTMENT



參考編號
REFERENCE No.
A/TM-LTTY/349

圖 PLAN
A-4b