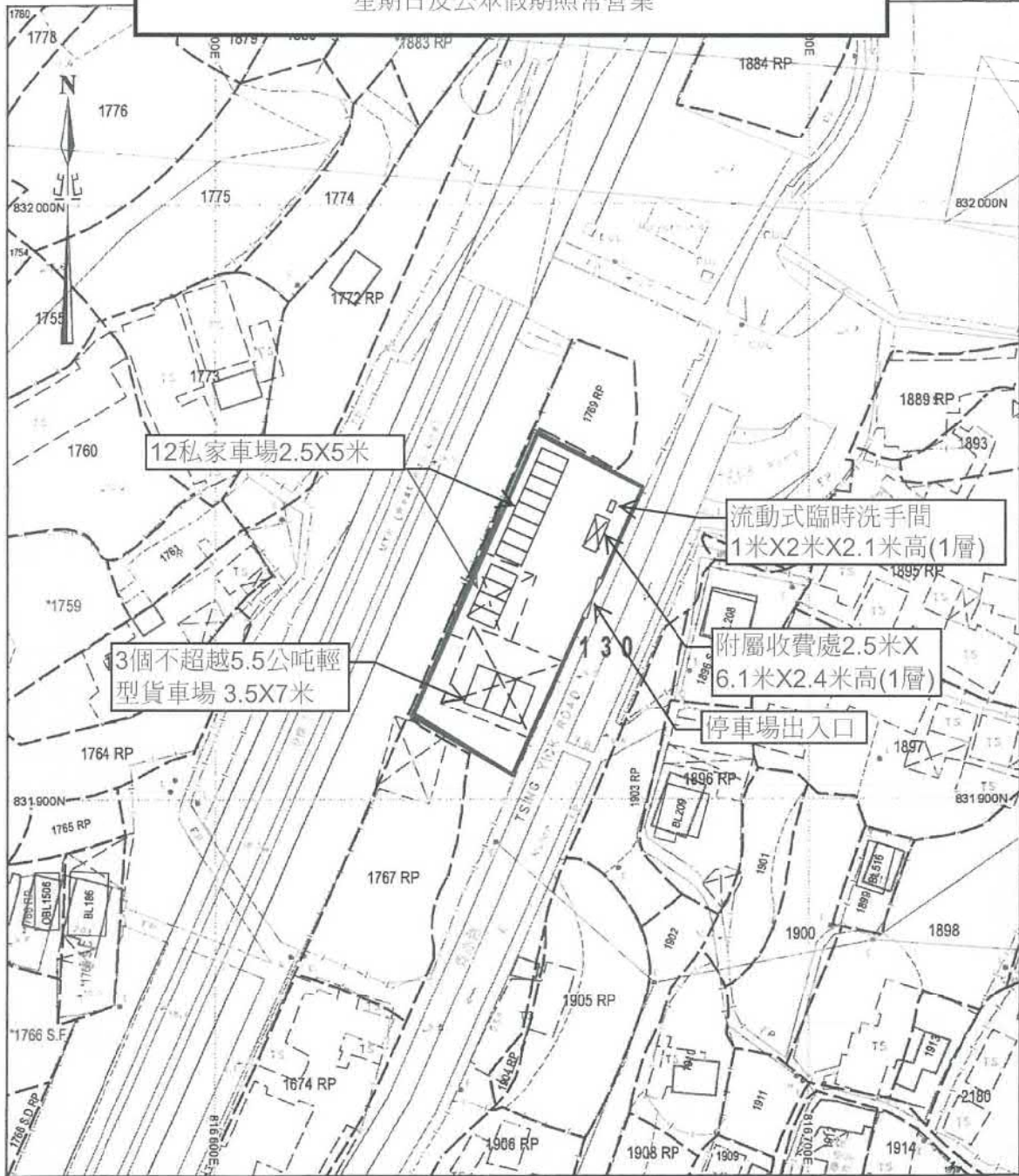


申請臨時開設公眾停車場(私家車及不超越5.5公噸輕型貨車)
 連附屬收費處營業時間每日早上7時至晚上11時
 星期日及公眾假期照常營業



比例尺 SCALE 1:1000

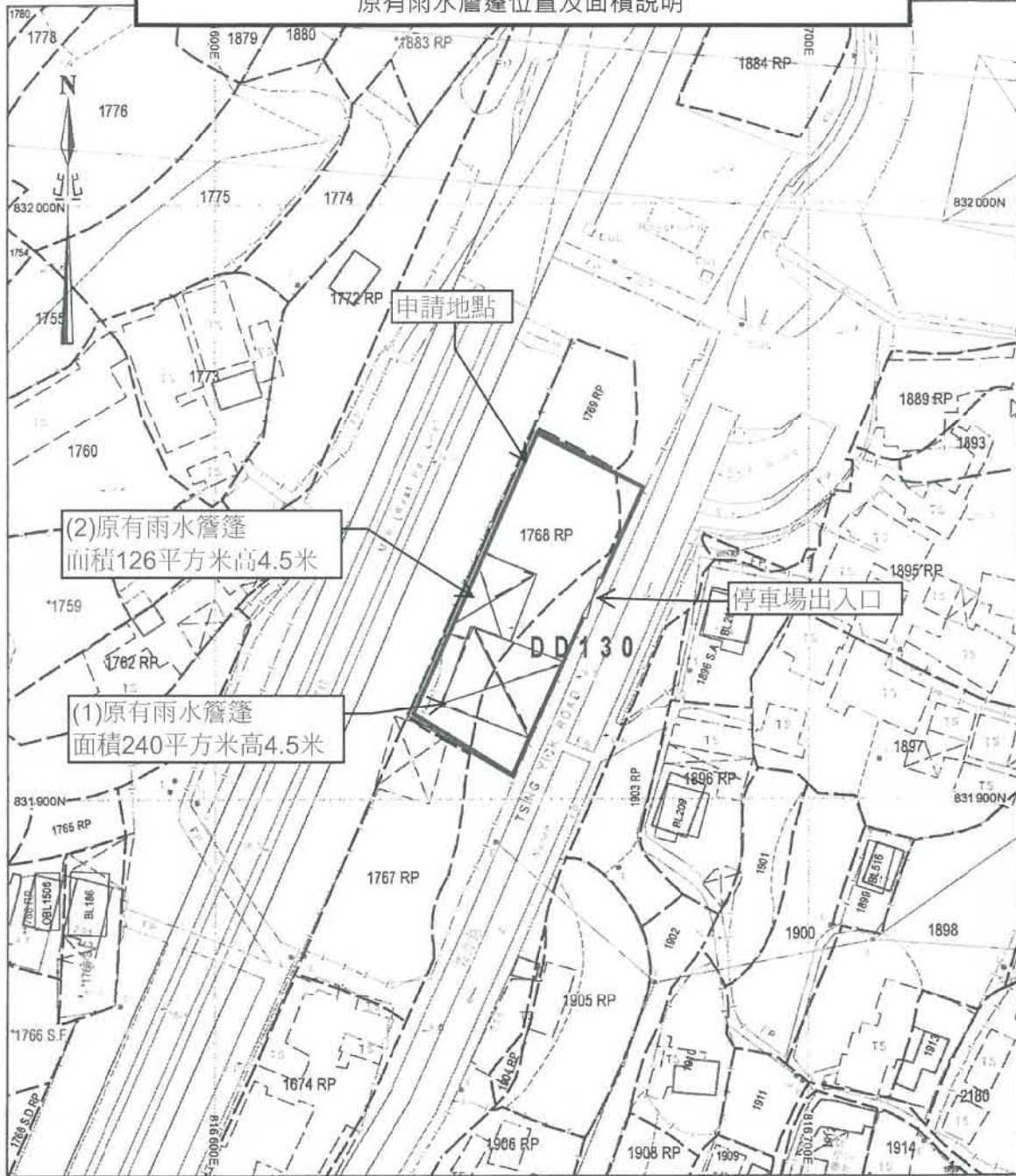


(摘錄自申請人於 26. 9. 2018 提交的申請書)
 (Extract from Applicant's
 Submission of 26.9.2018)

參考編號 REFERENCE No. A/HSK/106	繪圖 DRAWING A-1
------------------------------------	-------------------

申請地點

原有雨水簷篷位置及面積說明



(2)原有雨水簷篷
面積126平方米高4.5米

(1)原有雨水簷篷
面積240平方米高4.5米

停車場出入口

DD130

(摘錄自申請人於 26. 9. 2018 提交的申請書)
(Extract from Applicant's
Submission of 26.9.2018)

參考編號
REFERENCE No.
A/HSK/106

繪圖 DRAWING
A-2

雨水排放建議圖

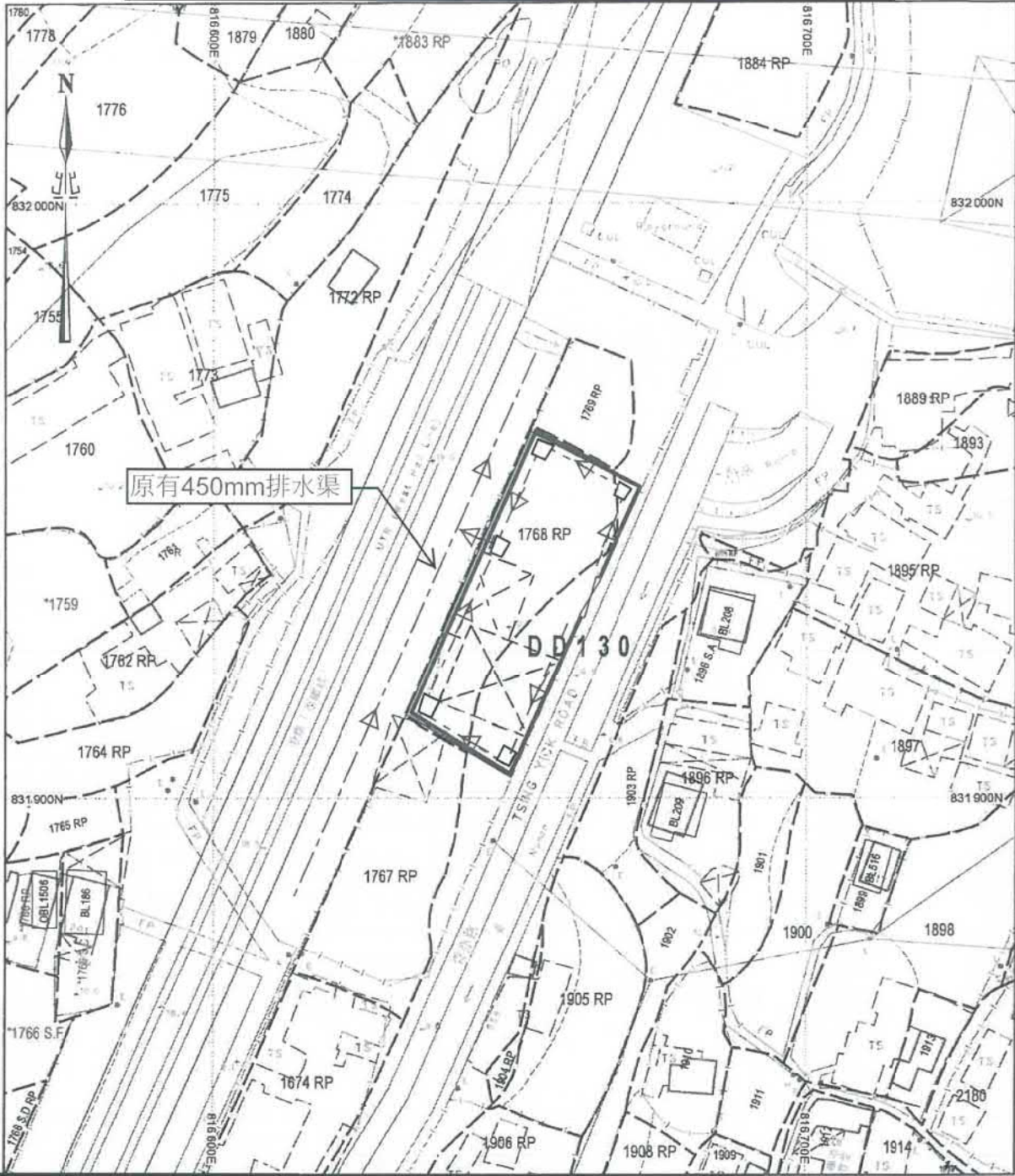


圖 示

- 原有450mm去水渠
- 擬議300mm去水渠
- 擬議600mmX600mm集水井

(摘錄自申請人於 26. 9. 2018 提交的申請書)
(Extract from Applicant's Submission of 26.9.2018)

參考編號
REFERENCE No.
A/HSK/106

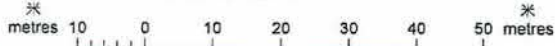
繪圖 DRAWING
A-3

車輛模擬進入圖



地政總署測繪處 Survey and Mapping Office, Lands Department

比例尺 SCALE 1:1000



LEGENDS (圖例):

- 

Light Good Vehicles (輕型客貨車)
Width (闊): 1,930mm
Length (長): 4,900mm
Height (高): 1,958mm
- 

Private Cars (私家車)
Width (闊): 1,700mm
Length (長): 4,100mm
- 

Gate (出入口)
Width (闊): 7,500mm
Tsing Yick Road (青赤路)
Width (闊): 3,000mm
- 

Swept Path : 120°
由青赤路到原有泥路

免費聲明

本圖則乃地段索引圖的複本，顯示地段界線的大概位置，包括根據政府撥地、臨時政府撥地、短期租約及政府土地租用牌照而臨時佔用土地的位置。臨時佔用土地的情況可透過短期通知出現或終止，因此應向有關的分區地政專員核證。本圖則所示的資料必須透過實地測量予以核實。當有更佳或新的地界證據時，地段索引圖可能會被修訂而無須事先通知。


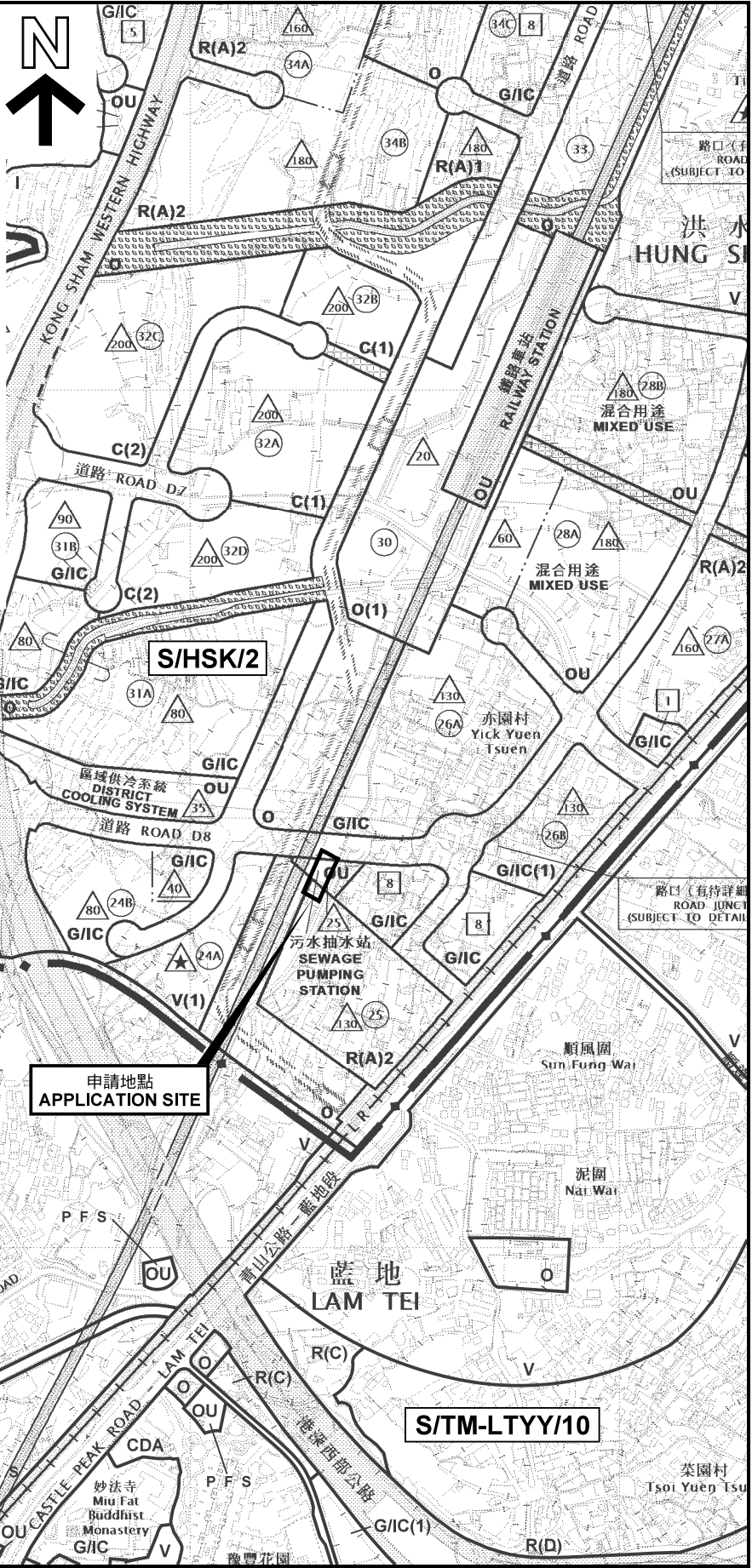
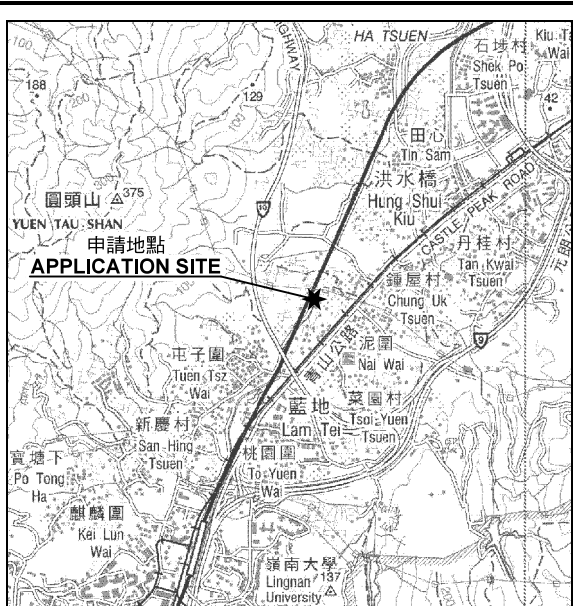
Disclaimer

This plan is a copy of the lot index plan showing the approximate location of lot boundaries, including the temporary occupation of land under Government Land Allocations, Temporary Government Land Allocations, Short Term Tenancies and Government Land Licences. The temporary occupation of land may be created or terminated at short notice and should be confirmed with the District Lands Officer. The information shown on this plan MUST be verified by field survey. The lot index plan may be revised without prior notification as better or new boundary evidence becomes available.

(摘錄自申請人於 4.12.2018 提交的進一步資料)
(Extract from Applicant's Further Information Submitted on 4.12.2018)

參考編號
REFERENCE No.
A/HSK/106

繪圖 DRAWING
A-4



要覽圖 KEY PLAN

SCALE 1 : 50 000 比例尺

路口 (有待詳細設計)
ROAD JUNCTION
(SUBJECT TO DETAILED DESIGN)

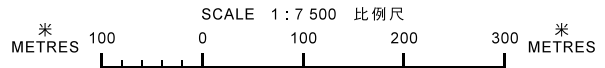
申請地點
APPLICATION SITE

S/TM-LTY/10

申請地點界線只作識別用
APPLICATION SITE BOUNDARY
FOR IDENTIFICATION PURPOSE ONLY

位置圖 LOCATION PLAN

擬議臨時公眾停車場 (私家車及不超過5.5噸的輕型貨車) 連附屬收費處 (為期3年)
洪水橋亦園村青亦路丈量約份第130約地段第1768號餘段及毗連政府土地
PROPOSED TEMPORARY PUBLIC VEHICLE PARK (PRIVATE CARS AND LIGHT GOODS VEHICLES NOT EXCEEDING 5.5 TONNES) WITH ANCILLARY SHROFF FOR A PERIOD OF 3 YEARS
LOT 1768 RP IN D.D.130 AND ADJOINING GOVERNMENT LAND, TSING YICK ROAD, YICK YUEN TSUEN, HUNG SHUI KIU



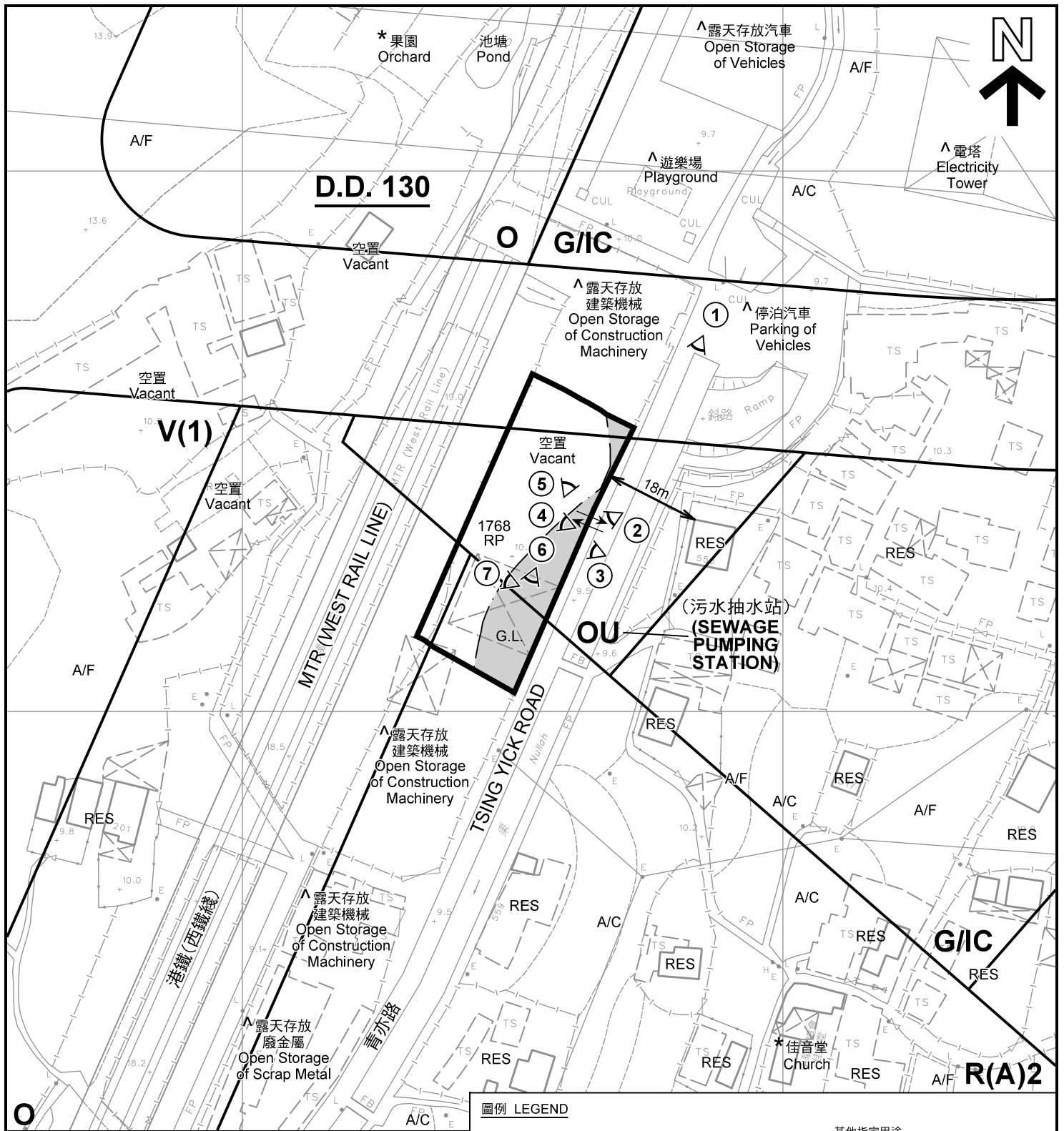
規劃署
PLANNING
DEPARTMENT



參考編號
REFERENCE No.
A/HSK/106

圖 PLAN
A-1

本摘要圖於2019年1月10日擬備，
所根據的資料為於2018年10月16日
核准的分區計劃大綱圖編號 S/HSK/2
EXTRACT PLAN PREPARED ON 10.1.2018
BASED ON OUTLINE ZONING PLAN No.
S/HSK/2 APPROVED ON 16.10.2018



註釋 Notes :

- (1) 2018年12月12日勘測的土地用途
Land uses shown on this plan are in accordance with the land use survey conducted by the Planning Department on 12.12.2018
- (2) * 土地用途跟1993年6月勘測的土地用途一致
Indicates that the use is the same as that revealed by the land use survey conducted by the Planning Department in Jun 1993
- (3) ^ 土地用途跟1993年6月勘測的土地用途有別
Indicates that the use is different from that revealed by the land use survey conducted by the Planning Department in Jun 1993

圖例 LEGEND

- 申請地點(界線只作識別用)
APPLICATION SITE
(BOUNDARY FOR IDENTIFICATION
PURPOSE ONLY)
- R(A)** 住宅(甲類)
RESIDENTIAL (GROUP A)
- V** 鄉村式發展
VILLAGE TYPE DEVELOPMENT
- G/I/C** 政府、機構或社區
GOVERNMENT, INSTITUTION OR
COMMUNITY
- O** 休憩用地
OPEN SPACE
- OU** 其他指定用途
OTHER SPECIFIED USES
- G.L.** 政府土地
GOVERNMENT LAND
- RES** 住用構築物
RESIDENTIAL STRUCTURES
- A/F** 休耕農地
FALLOW AGRICULTURAL LAND
- A/C** 常耕農地
CULTIVATED AGRICULTURAL LAND
- ①** 實地照片的觀景點
VIEWING POINT OF SITE PHOTO
- ↔** 入口/出口
INGRESS / EGRESS

平面圖 SITE PLAN

擬議臨時公眾停車場(私家車及不超過5.5噸的輕型貨車)連附屬收費處(為期3年)
洪水橋亦園村青亦路丈量約份第130約地段第1768號餘段及毗連政府土地
PROPOSED TEMPORARY PUBLIC VEHICLE PARK (PRIVATE CARS AND
LIGHT GOODS VEHICLES NOT EXCEEDING 5.5 TONNES) WITH
ANCILLARY SHROFF FOR A PERIOD OF 3 YEARS
LOT 1768 RP IN D.D.130 AND ADJOINING GOVERNMENT LAND,
TSING YICK ROAD, YICK YUEN TSUEN, HUNG SHUI KIU

SCALE 1 : 1 000 比例尺

米 20 0 20 40 米
METRES

規劃署
PLANNING
DEPARTMENT



參考編號
REFERENCE No.
A/HSK/106

圖 PLAN
A-2



圖例 LEGEND



申請地點(界線只作識別用)
APPLICATION SITE
(BOUNDARY FOR IDENTIFICATION
PURPOSE ONLY)

本摘要圖於2019年1月10日擬備，所根據的資料為地政總署於2018年3月13日拍得的航攝照片編號 E035341C
EXTRACT PLAN PREPARED ON 10.1.2019
BASED ON AERIAL PHOTO No.
E035341C TAKEN ON 13.3.2018
BY LANDS DEPARTMENT

航攝照片 AERIAL PHOTO

擬議臨時公眾停車場(私家車及不超過5.5噸的輕型貨車)連附屬收費處(為期3年)
洪水橋亦園村青亦路丈量約份第130約地段第1768號餘段及毗連政府土地
PROPOSED TEMPORARY PUBLIC VEHICLE PARK (PRIVATE CARS AND
LIGHT GOODS VEHICLES NOT EXCEEDING 5.5 TONNES) WITH
ANCILLARY SHROFF FOR A PERIOD OF 3 YEARS
LOT 1768 RP IN D.D.130 AND ADJOINING GOVERNMENT LAND,
TSING YICK ROAD, YICK YUEN TSUEN, HUNG SHUI KIU

規劃署
PLANNING
DEPARTMENT



參考編號
REFERENCE No.
A/HSK/106

圖 PLAN
A-3



申請地點界線只作識別用 APPLICATION SITE BOUNDARY FOR IDENTIFICATION PURPOSE ONLY

實地照片 SITE PHOTOS

本圖於2019年1月11日擬備，所根據的資料為攝於2018年12月12日的實地照片
 PLAN PREPARED ON 11.1.2019
 BASED ON SITE PHOTOS
 TAKEN ON 12.12.2018

擬議臨時公眾停車場（私家車及不超過5.5噸的輕型貨車）連附屬收費處（為期3年）
 洪水橋亦園村青亦路丈量約份第130約地段第1768號餘段及毗連政府土地
 PROPOSED TEMPORARY PUBLIC VEHICLE PARK (PRIVATE CARS AND
 LIGHT GOODS VEHICLES NOT EXCEEDING 5.5 TONNES) WITH
 ANCILLARY SHROFF FOR A PERIOD OF 3 YEARS
 LOT 1768 RP IN D.D.130 AND ADJOINING GOVERNMENT LAND,
 TSING YICK ROAD, YICK YUEN TSUEN, HUNG SHUI KIU

規劃署
**PLANNING
 DEPARTMENT**



參考編號
 REFERENCE No.
A/HSK/106

圖 PLAN
A-4a



本圖於2019年1月11日擬備，所根據的資料為攝於2018年12月12日的實地照片
PLAN PREPARED ON 11.1.2019
BASED ON SITE PHOTOS
TAKEN ON 12.12.2018

實地照片 SITE PHOTOS

擬議臨時公眾停車場（私家車及不超過5.5噸的輕型貨車）連附屬收費處（為期3年）
HUNG SHUI KIU RURAL GREEN ROAD LOT 130 (REMAINDER) AND ADJOINING GOVERNMENT LAND
PROPOSED TEMPORARY PUBLIC VEHICLE PARK (PRIVATE CARS AND LIGHT GOODS VEHICLES NOT EXCEEDING 5.5 TONNES) WITH ANCILLARY SHROFF FOR A PERIOD OF 3 YEARS
LOT 1768 RP IN D.D.130 AND ADJOINING GOVERNMENT LAND, TSING YICK ROAD, YICK YUEN TSUEN, HUNG SHUI KIU

規劃署
PLANNING
DEPARTMENT



參考編號
REFERENCE No.
A/HSK/106

圖 PLAN
A-4b