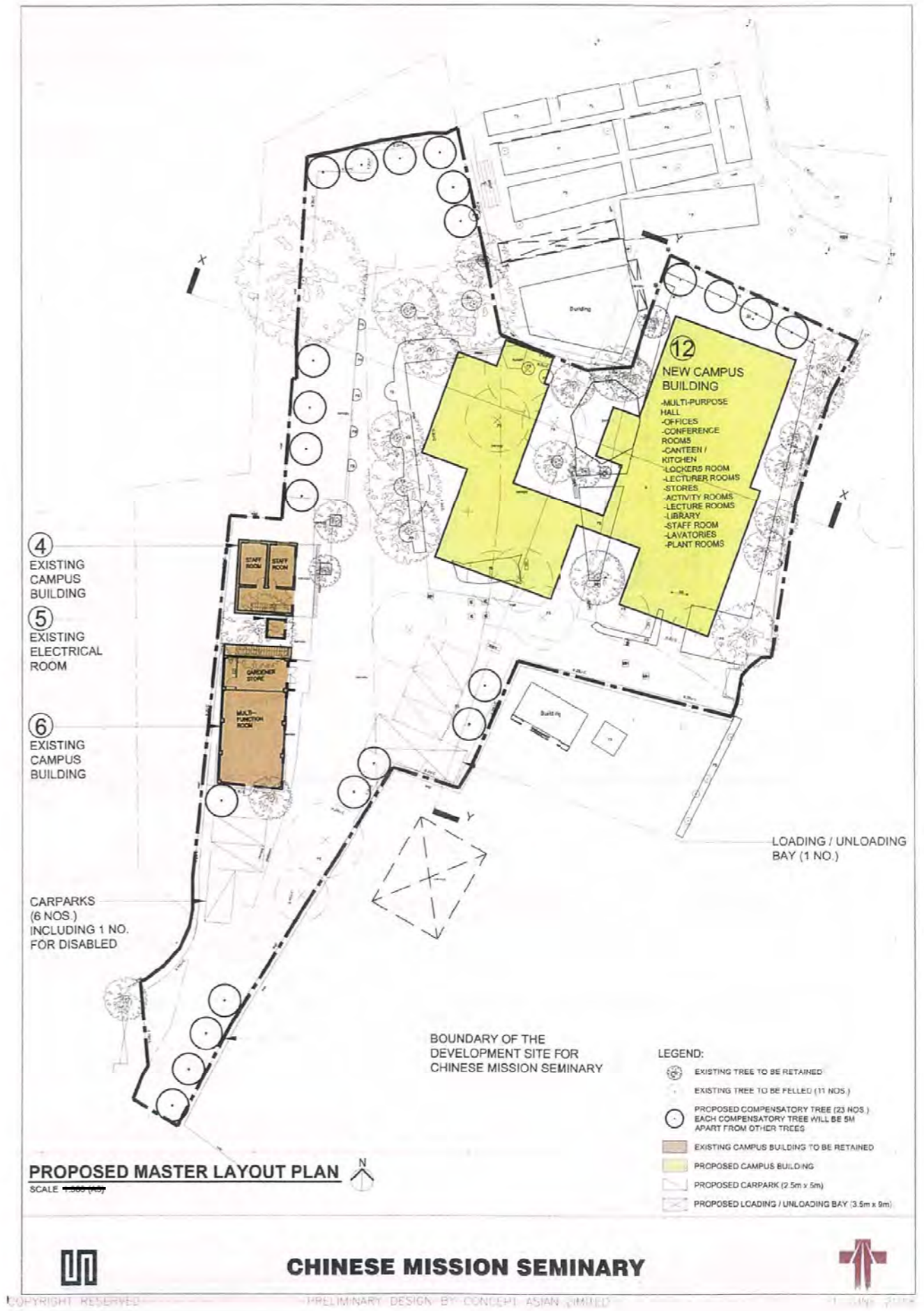
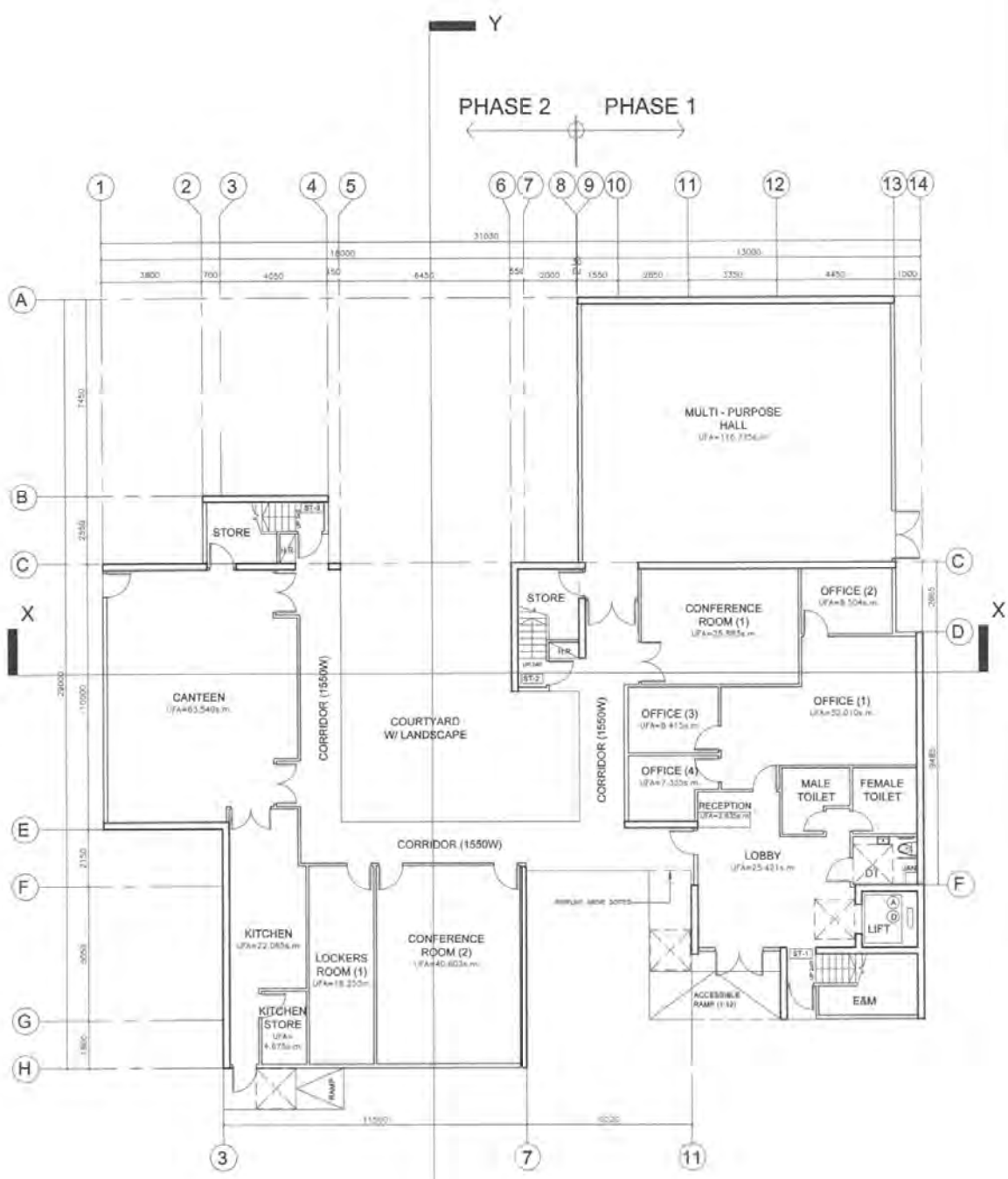




(摘錄自申請人於31.7.2017呈交的申請書)
 (Extract from Applicant's Submission Dated 31.7.2017)



(摘錄自申請人於4.7.2018呈交的申請書)
 (Extract from Applicant's Submission Dated 4.7.2018)



**GROUND FLOOR PLAN
PROPOSED NEW CAMPUS BUILDINGS**



CHINESE MISSION SEMINARY



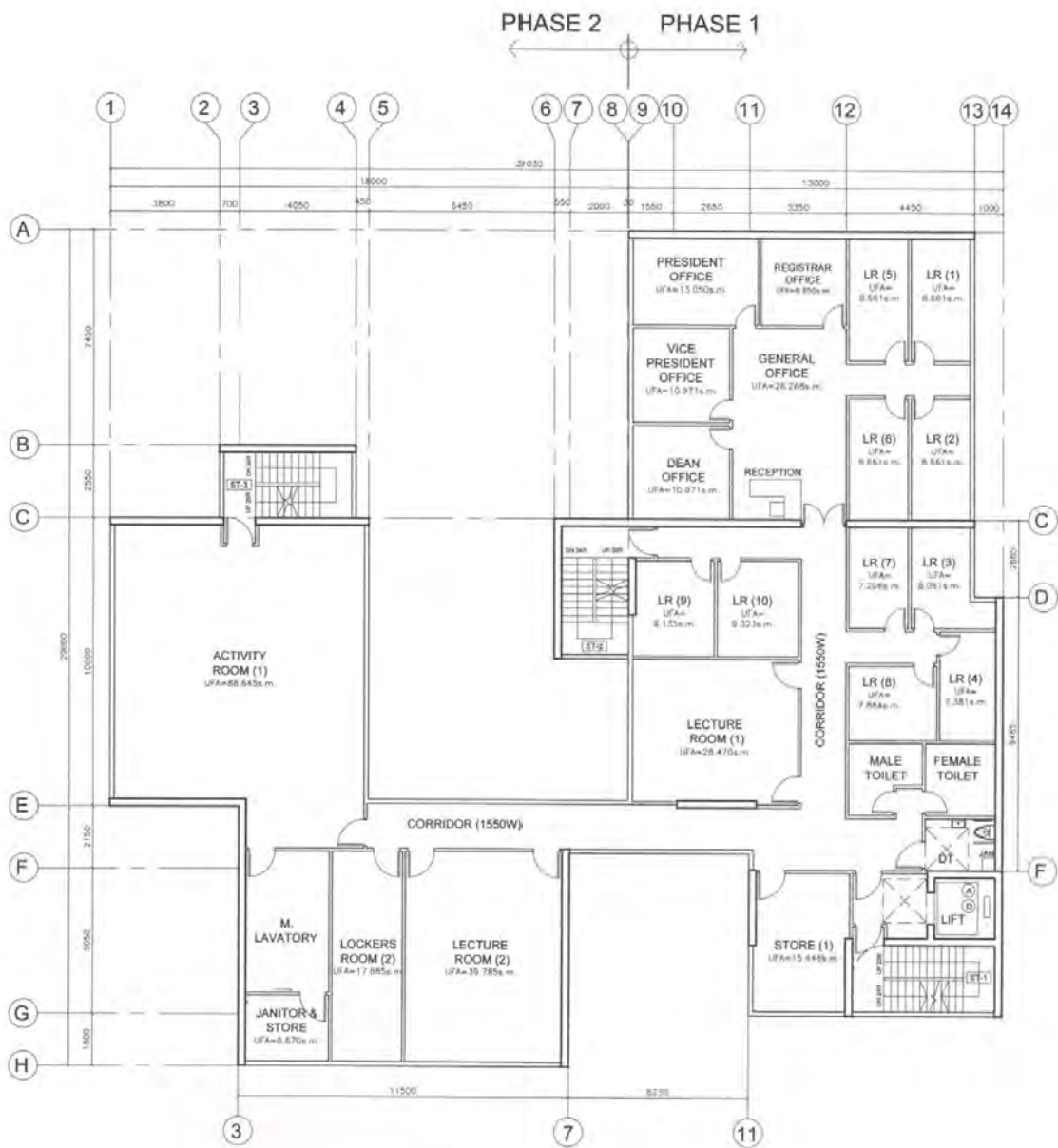
COPYRIGHT RESERVED

PRELIMINARY DESIGN BY CONCEPT ASIAN LIMITED

11 JULY 2017

參考編號 REFERENCE No.	繪圖 DRAWING
A/HSK/15	A-2

(摘錄自申請人於31.7.2017呈交的申請書)
(Extract from Applicant's
Submission Dated 31.7.2017)



**FIRST FLOOR PLAN
PROPOSED NEW CAMPUS BUILDINGS**



REMARK:
LR DENOTES LECTURER ROOM



CHINESE MISSION SEMINARY



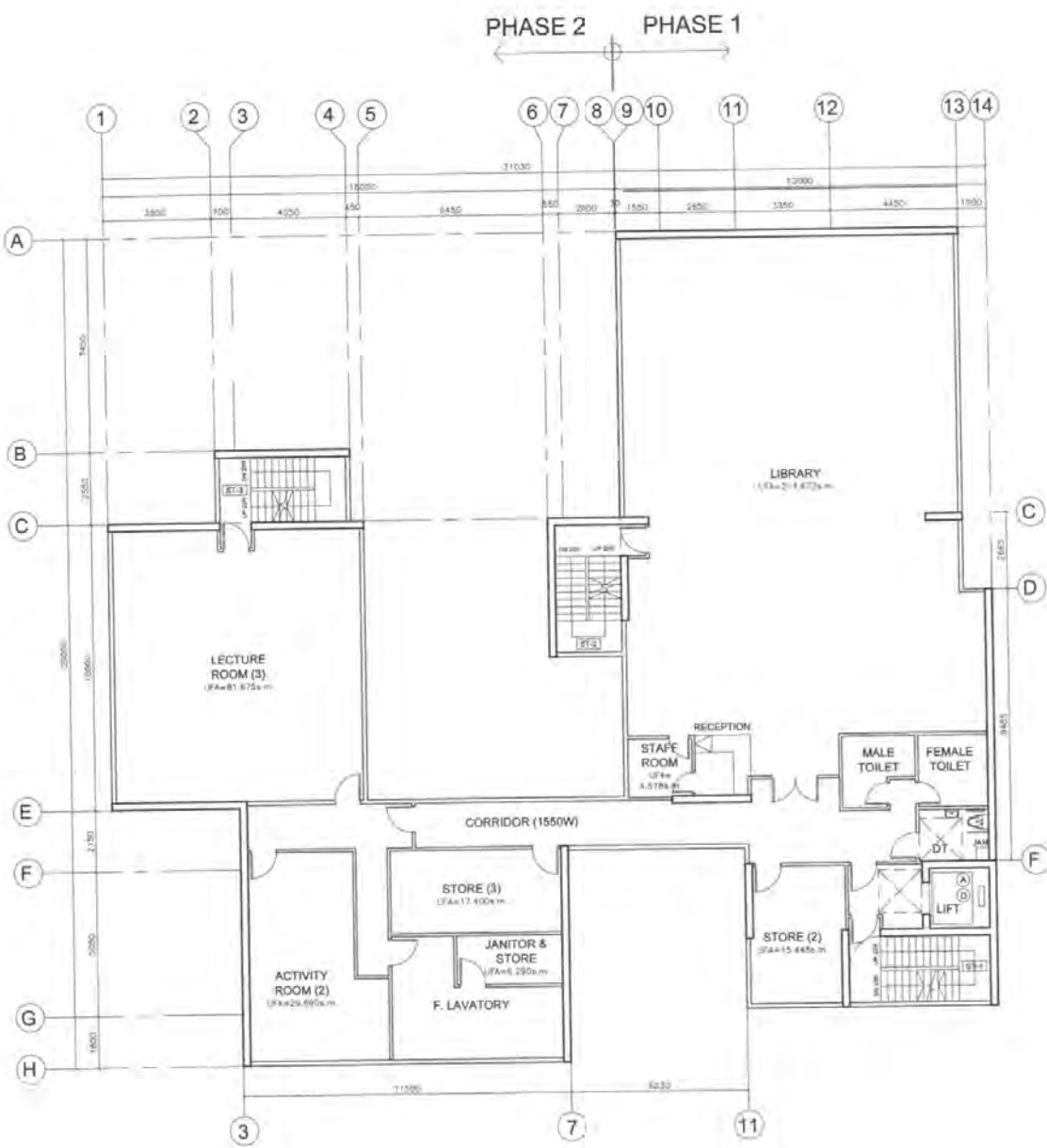
COPYRIGHT RESERVED

PRELIMINARY DESIGN BY CONCEPT ASIAN LIMITED


11 JULY 2017

參考編號 A/HSK/15	REFERENCE No. DRAWING A-3
------------------	---------------------------------

(摘錄自申請人於31.7.2017呈交的申請書)
(Extract from Applicant's
Submission Dated 31.7.2017)



**SECOND FLOOR PLAN
PROPOSED NEW CAMPUS BUILDINGS**



REMARK:
SR DENOTES STUDY ROOM



CHINESE MISSION SEMINARY



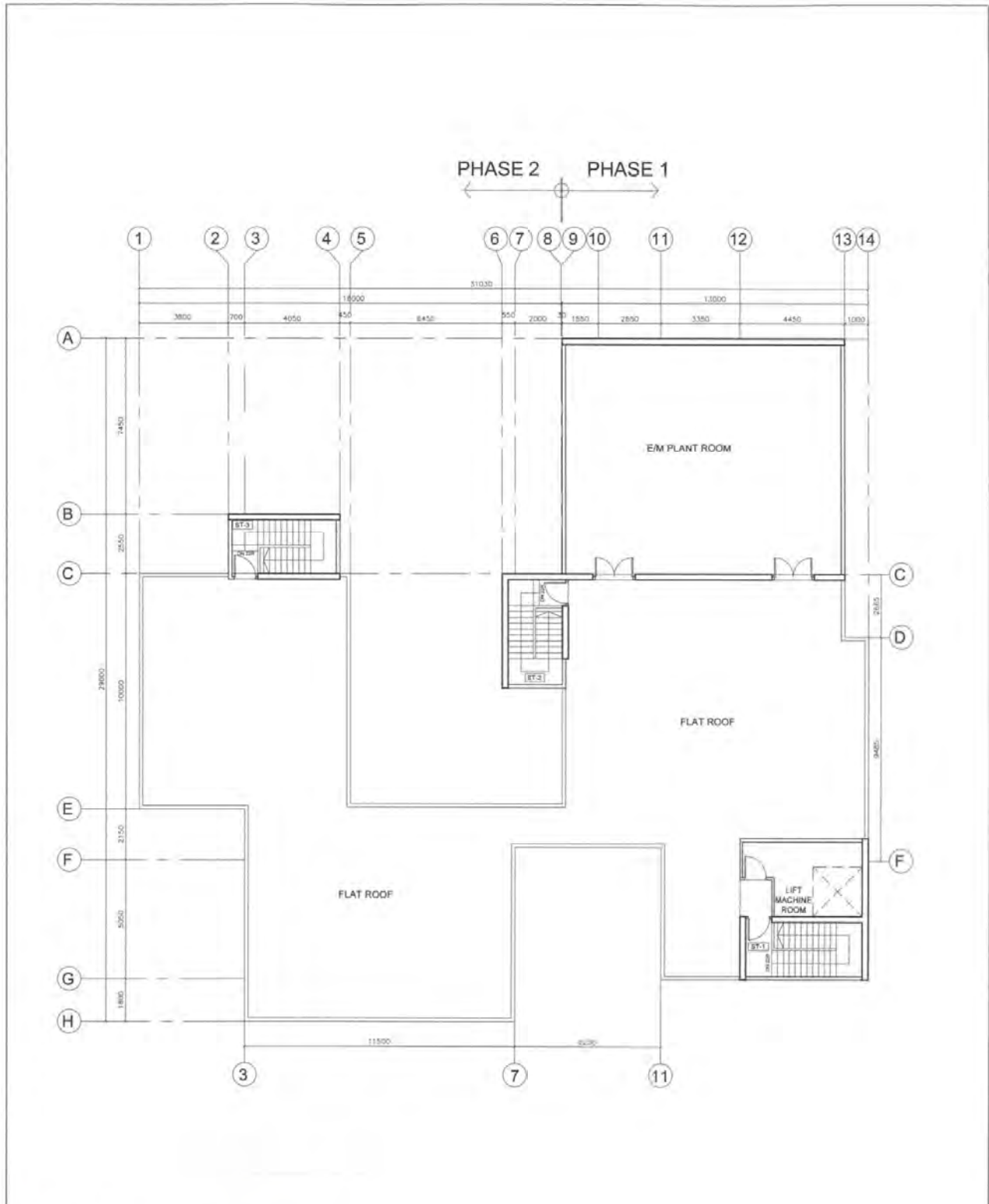
COPYRIGHT RESERVED

PRELIMINARY DESIGN BY CONCEPT ASIAN LIMITED

11 JULY 2017

參考編號 REFERENCE No.	繪圖 DRAWING
A/HSK/15	A-4

(摘錄自申請人於31.7.2017呈交的申請書)
(Extract from Applicant's
Submission Dated 31.7.2017)



**ROOF PLAN
PROPOSED NEW CAMPUS BUILDINGS**

0 5 10 15M



CHINESE MISSION SEMINARY



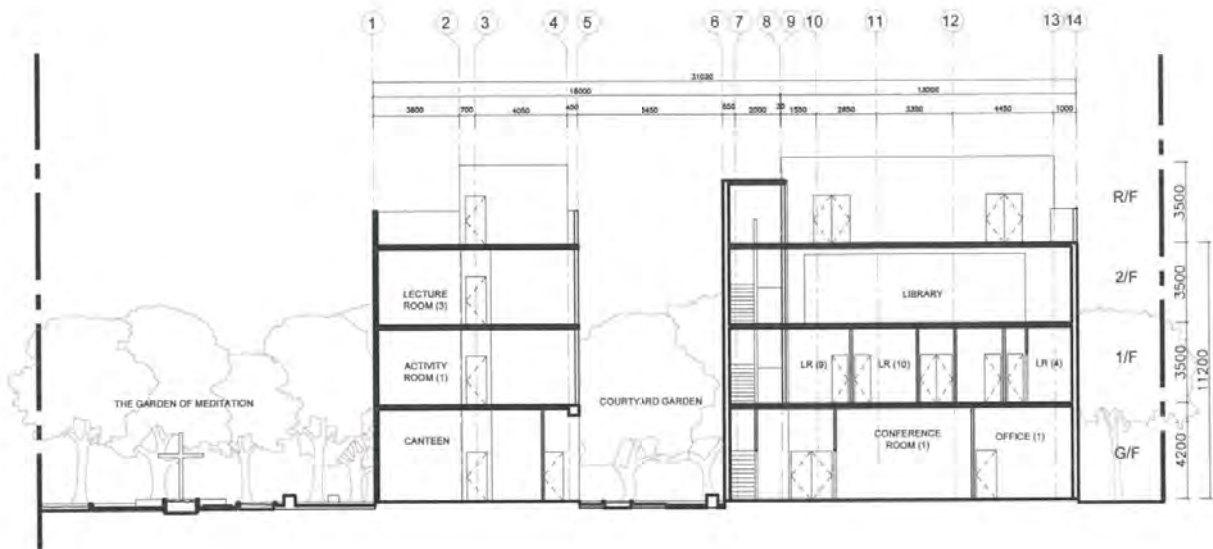
COPYRIGHT RESERVED

PRELIMINARY DESIGN BY CONCEPT ASIAN LIMITED

11 JULY 2017

參考編號 REFERENCE No. A/HSK/15	繪圖 DRAWING A-5
--------------------------------	-------------------

(摘錄自申請人於31.7.2017呈交的申請書)
(Extract from Applicant's
Submission Dated 31.7.2017)



SECTION XX



SECTION YY



CHINESE MISSION SEMINARY



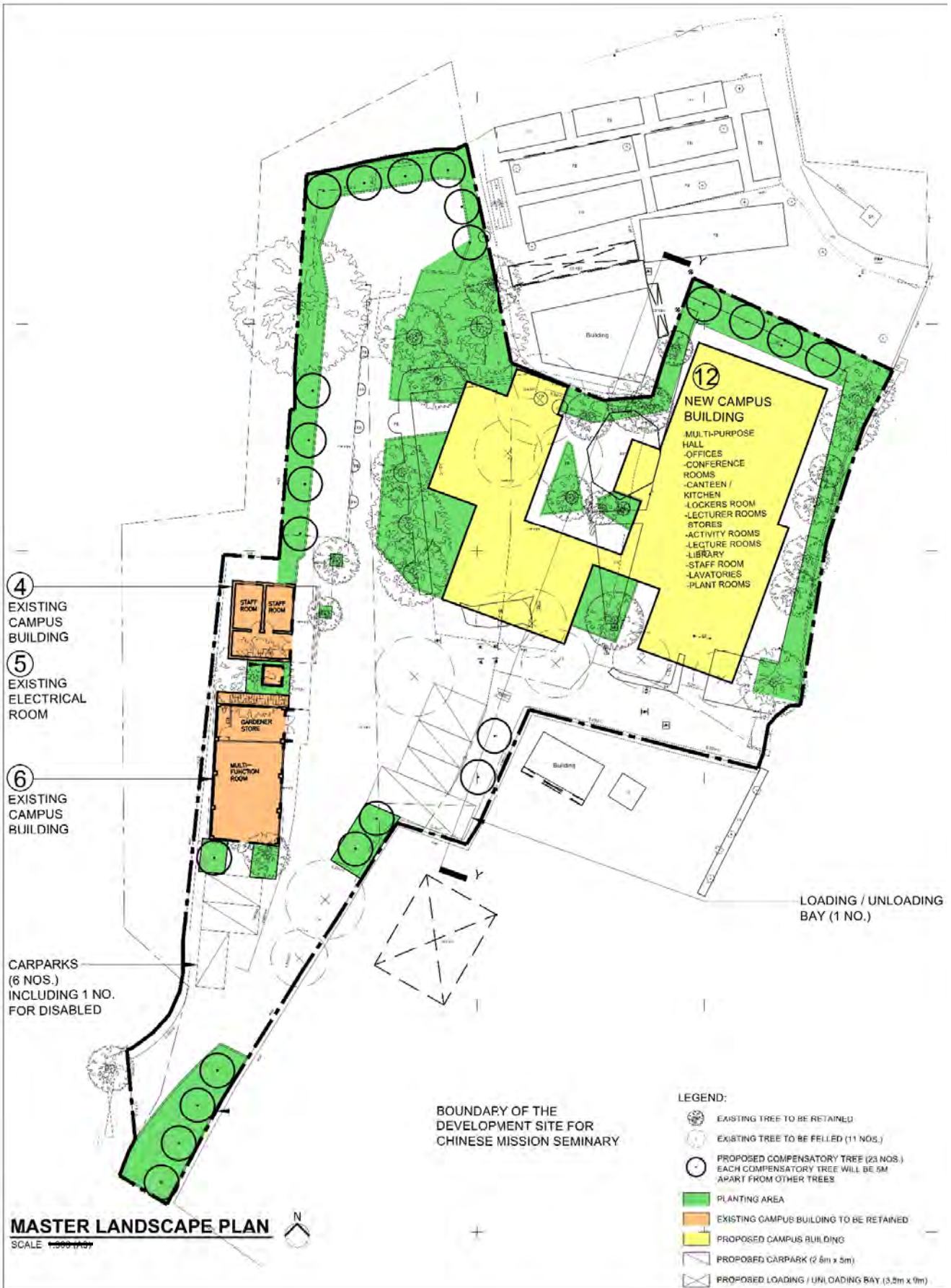
COPYRIGHT RESERVED

PRELIMINARY DESIGN BY CONCEPT ASIAN LIMITED

11 JULY 2017

參考編號 REFERENCE No.	繪圖 DRAWING
A/HSK/15	A-6

(摘錄自申請人於31.7.2017呈交的申請書)
 (Extract from Applicant's
 Submission Dated 31.7.2017)



CHINESE MISSION SEMINARY



參考編號 REFERENCE No.	繪圖 DRAWING
A/HSK/15	A-7

(摘錄自申請人於2.8.2018呈交的申請書)
 (Extract from Applicant's Submission Dated 2.8.2018)

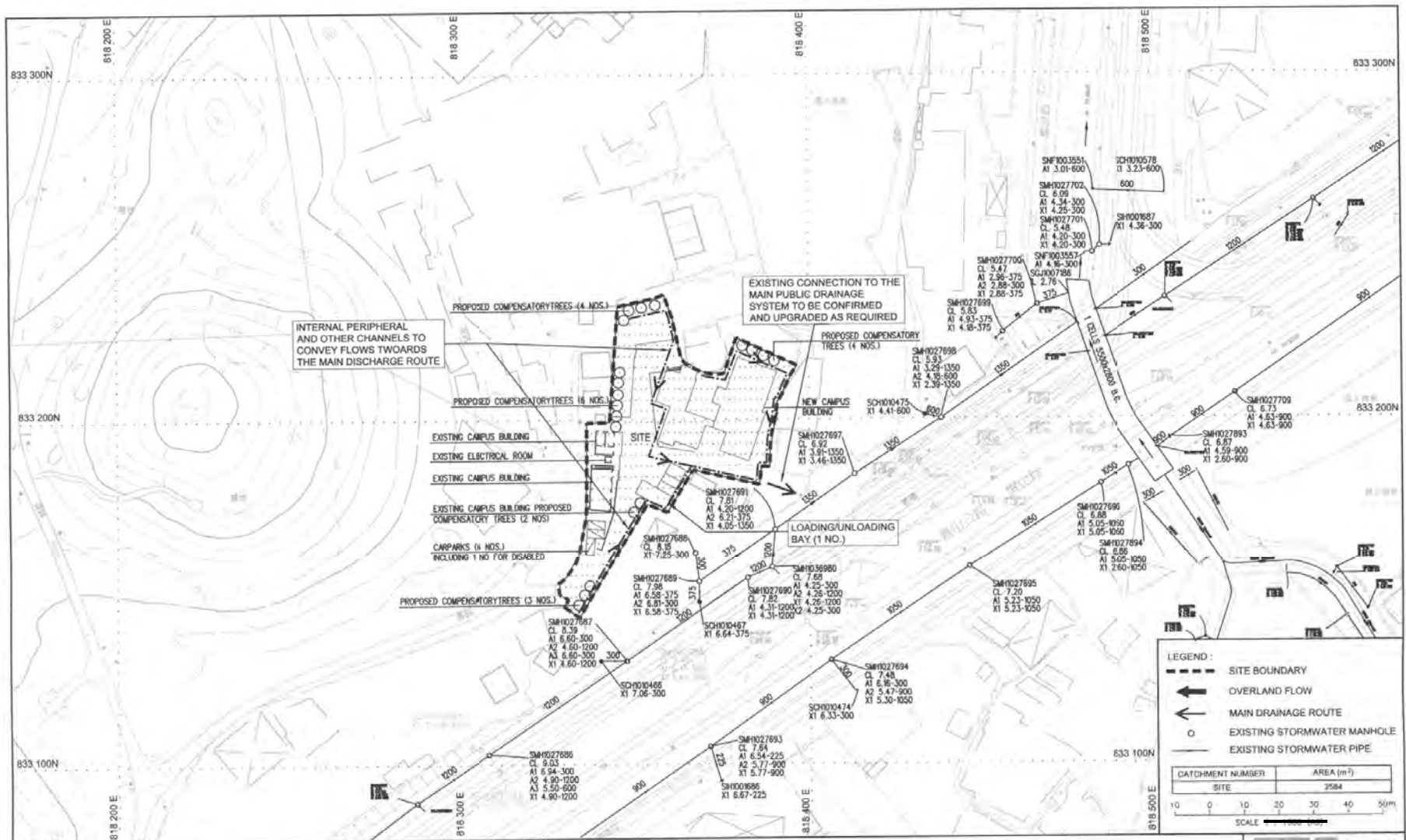


Figure: FIGURE 5

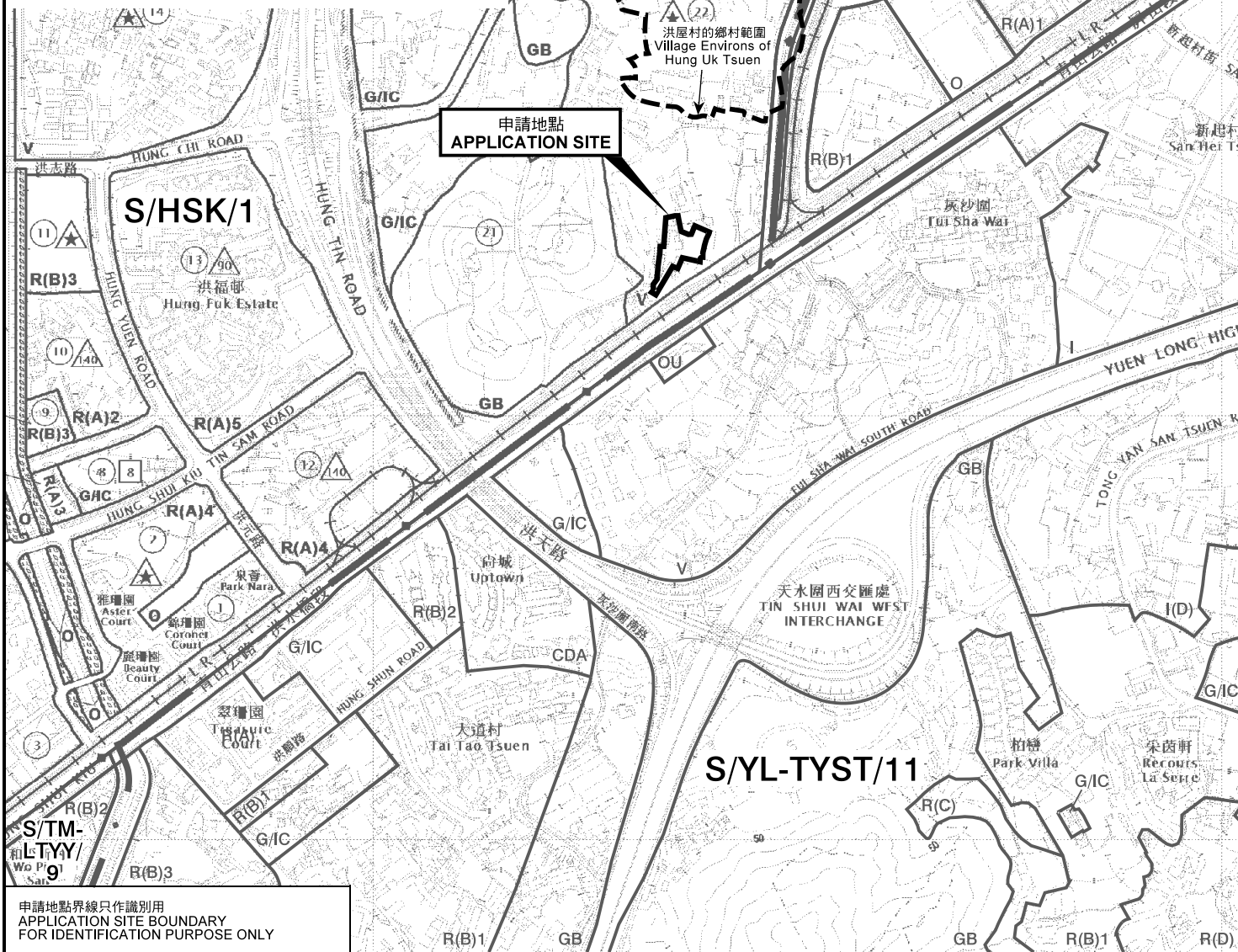
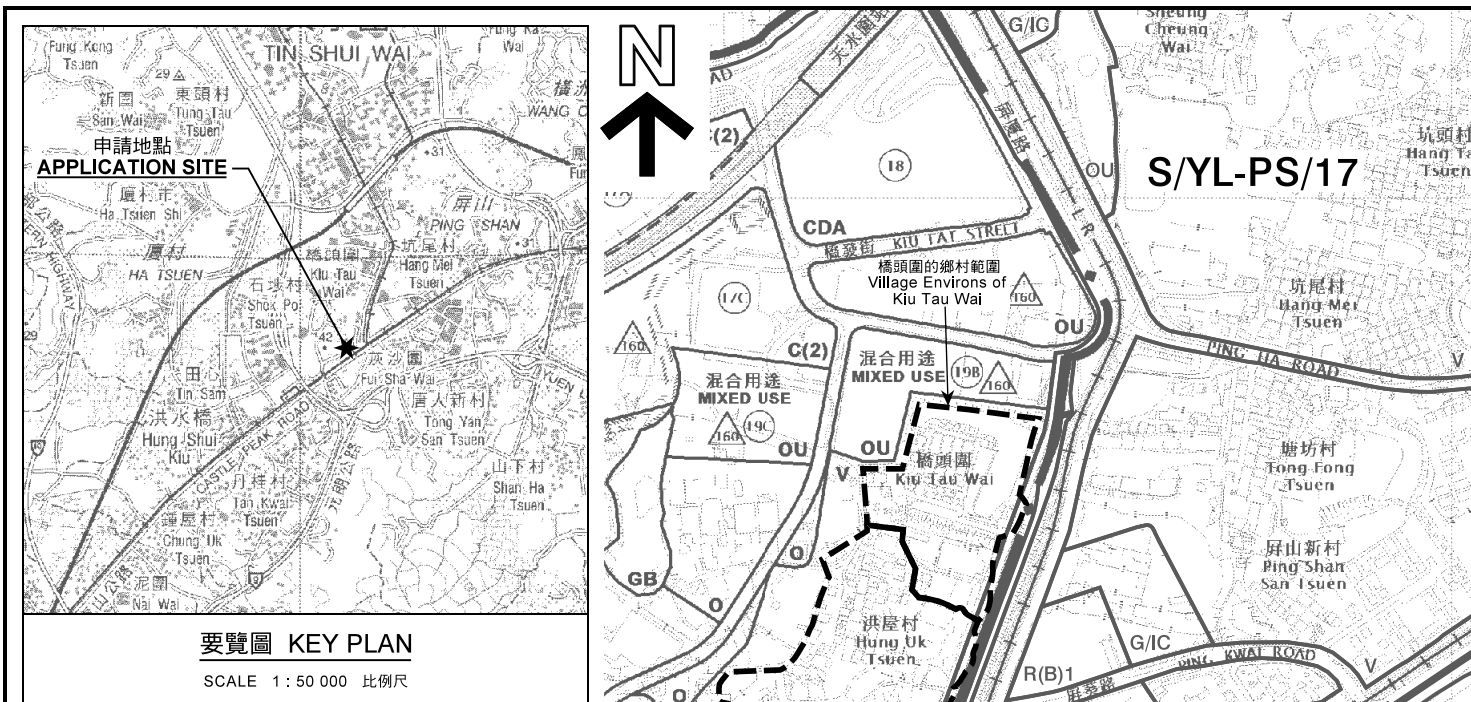
Title: PROPOSED DRAINAGE ARRANGEMENT

Project: ENVIRONMENTAL ASSESSMENT FOR PROPOSED REDEVELOPMENT OF CHINESE MISSION SEMINARY, 130 HUNG UK, YUEN LONG LOT NOS. 171 (PART), 172 (PART), 173, 174 AND 175RP (PART) IN D.D.121

RAMBOLL ENVIRON
Drawn by: SL
Checked by: CCM
Rev.: 1.1
Date: Jul 2017

參考編號 REFERENCE No. A/HSK/15	繪圖 DRAWING A-8
--------------------------------	-------------------

(摘錄自申請人於31.7.2017呈交的申請書)
(Extract from Applicant's Submission Dated 31.7.2017)



申請地點界線只作識別用
APPLICATION SITE BOUNDARY
FOR IDENTIFICATION PURPOSE ONLY

位置圖 LOCATION PLAN

本摘要圖於2018年8月2日擬備，
所根據的資料為於2017年5月26日
展示的分區計劃大綱圖編號 S/HSK/1
EXTRACT PLAN PREPARED ON 2.8.2018
BASED ON OUTLINE ZONING PLAN No.
S/HSK/1 EXHIBITED ON 26.5.2017

擬議宗教機構(神學院重建)
新界元朗洪屋130號丈量約份第121約地段第171號(部分)、
第172號(部分)、第173號、第174號及第175號餘段(部分)
PROPOSED RELIGIOUS INSTITUTION (REDEVELOPMENT OF SEMINARY)
LOTS 171 (PART), 172 (PART), 173, 174 AND 175 RP (PART)
IN D.D. 121, 130 HUNG UK, YUEN LONG,
NEW TERRITORIES

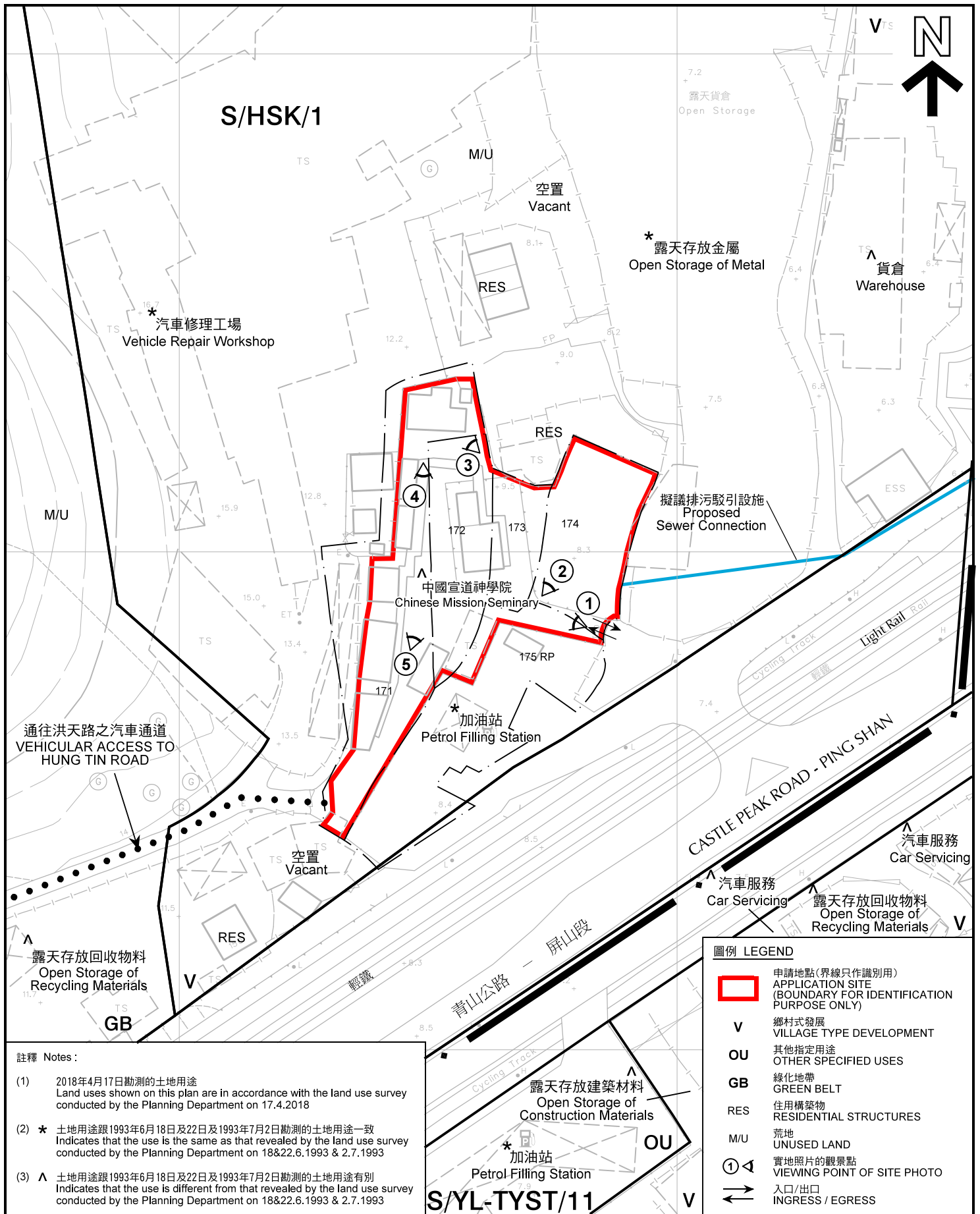
SCALE 1 : 7 500 比例尺
米 100 0 100 200 300 米
METRES

**規劃署
PLANNING
DEPARTMENT**



參考編號
REFERENCE No.
A/HSK/15

圖 PLAN
A-1



註釋 Notes:

- (1) 2018年4月17日勘測的土地用途
Land uses shown on this plan are in accordance with the land use survey conducted by the Planning Department on 17.4.2018
- (2) * 土地用途跟1993年6月18日及22日及1993年7月2日勘測的土地用途一致
Indicates that the use is the same as that revealed by the land use survey conducted by the Planning Department on 18&22.6.1993 & 2.7.1993
- (3) ^ 土地用途跟1993年6月18日及22日及1993年7月2日勘測的土地用途有別
Indicates that the use is different from that revealed by the land use survey conducted by the Planning Department on 18&22.6.1993 & 2.7.1993

圖例 LEGEND

- 申請地點(界線只作識別用)
APPLICATION SITE
(BOUNDARY FOR IDENTIFICATION
PURPOSE ONLY)
- V 鄉村式發展
VILLAGE TYPE DEVELOPMENT
- OU 其他指定用途
OTHER SPECIFIED USES
- GB 綠化地帶
GREEN BELT
- RES 住用構築物
RESIDENTIAL STRUCTURES
- M/U 荒地
UNUSED LAND
- ① ^ 實地照片的觀景點
VIEWING POINT OF SITE PHOTO
- ↔ 入口/出口
INGRESS / EGRESS

平面圖 SITE PLAN

本摘要圖於2018年4月20日擬備，所根據的資料為測量圖編號 6-NW-13A
EXTRACT PLAN PREPARED ON 20.4.2018
BASED ON SURVEY SHEET No. 6-NW-13A

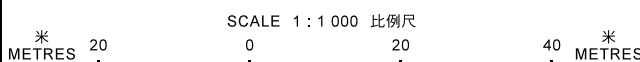
擬議宗教機構(神學院重建)
新界元朗洪屋130號丈量約份第121約地段第171號(部分)、
第172號(部分)、第173號、第174號及第175號餘段(部分)
PROPOSED RELIGIOUS INSTITUTION (REDEVELOPMENT OF SEMINARY)
LOTS 171 (PART), 172 (PART), 173, 174 AND 175 RP (PART)
IN D.D. 121, 130 HUNG UK, YUEN LONG,
NEW TERRITORIES

規劃署
PLANNING
DEPARTMENT




參考編號
REFERENCE No.
A/HSK/15

圖 PLAN
A-2





圖例 LEGEND

 申請地點(界線只作識別用)
APPLICATION SITE
(BOUNDARY FOR IDENTIFICATION
PURPOSE ONLY)

本摘要圖於2017年12月21日擬備，所根據的資料為地政總署於2017年1月26日拍得的航攝照片編號 E013989C
EXTRACT PLAN PREPARED ON 21.12.2017
BASED ON AERIAL PHOTO No.
E013989C TAKEN ON 26.1.2017
BY LANDS DEPARTMENT

航攝照片 AERIAL PHOTO

擬議宗教機構(神學院重建)
新界元朗洪屋130號丈量約份第121約地段第171號(部分)、
第172號(部分)、第173號、第174號及第175號餘段(部分)
PROPOSED RELIGIOUS INSTITUTION (REDEVELOPMENT OF SEMINARY)
LOTS 171 (PART), 172 (PART), 173, 174 AND 175 RP (PART)
IN D.D. 121, 130 HUNG UK, YUEN LONG,
NEW TERRITORIES

規劃署
**PLANNING
DEPARTMENT**



參考編號
REFERENCE No.
A/HSK/15

圖 PLAN
A-3



申請地點
APPLICATION SITE



申請地點
APPLICATION SITE



申請地點
APPLICATION SITE

實地照片 SITE PHOTO

擬議宗教機構(神學院重建)
 新界元朗洪屋130號丈量約份第121約地段第171號(部分)、
 第172號(部分)、第173號、第174號及第175號餘段(部分)
 PROPOSED RELIGIOUS INSTITUTION (REDEVELOPMENT OF SEMINARY)
 LOTS 171 (PART), 172 (PART), 173, 174 AND 175 RP (PART)
 IN D.D. 121, 130 HUNG UK, YUEN LONG,
 NEW TERRITORIES

規劃署
PLANNING
DEPARTMENT



參考編號
REFERENCE No.
A/HSK/15

圖 PLAN
A-4a

本圖於2018年7月31日擬備，所根據的資料為攝於2018年7月17日的實地照片
 PLAN PREPARED ON 31.7.2018
 BASED ON SITE PHOTOS
 TAKEN ON 17.7.2018



申請地點
APPLICATION SITE

攝於2018年7月17日的實地照片
SITE PHOTO TAKEN ON 17.7.2018



申請地點
APPLICATION SITE

攝於2018年4月17日的實地照片
SITE PHOTO TAKEN ON 17.4.2018

實地照片 SITE PHOTO

本圖於2018年7月31日擬備，所根據的資料為攝於2018年4月17日及7月17日的實地照片
PLAN PREPARED ON 31.7.2018
BASED ON SITE PHOTOS
TAKEN ON 17.4.2018 & 17.7.2018

擬議宗教機構(神學院重建)
新界元朗洪屋130號丈量約份第121約地段第171號(部分)、
第172號(部分)、第173號、第174號及第175號餘段(部分)
PROPOSED RELIGIOUS INSTITUTION (REDEVELOPMENT OF SEMINARY)
LOTS 171 (PART), 172 (PART), 173, 174 AND 175 RP (PART)
IN D.D. 121, 130 HUNG UK, YUEN LONG,
NEW TERRITORIES

規 劃 署
PLANNING
DEPARTMENT



參考編號
REFERENCE No.
A/HSK/15

圖 PLAN
A-4b