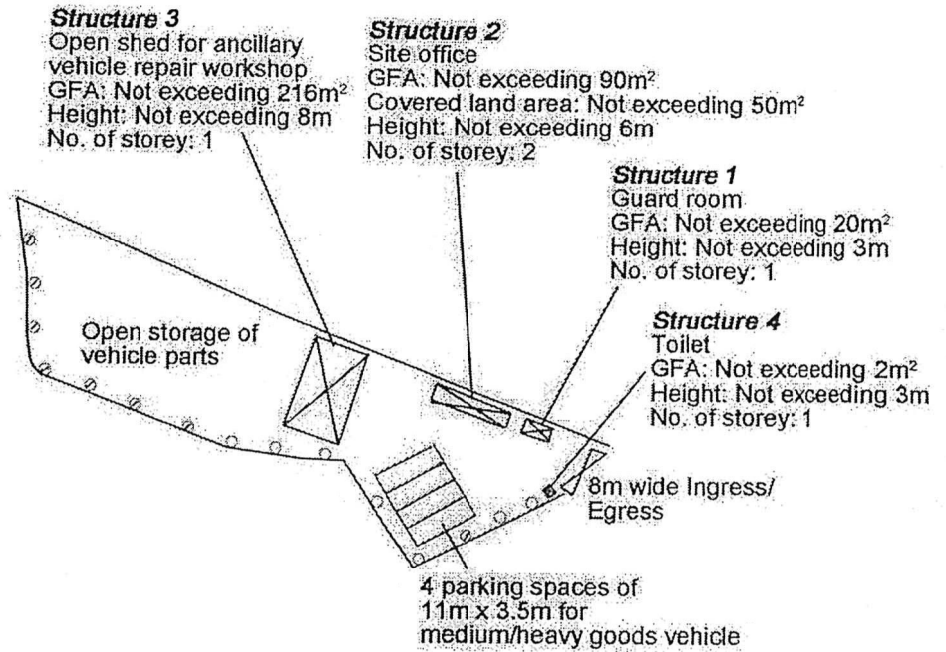


Project 項目名稱: Proposed Temporary Open Storage of Vehicle Parts and Ancillary Vehicle Repair Workshop for a Period of 1 Year at Lots 352 S.C, 352 RP, 480 S.A RP (Part), 480 RP (Part), 481 (Part), 482 (Part) & 483 (Part) in D.D.124, Ha Tsuen, Yuen Long, N.T.	Drawing Title 圖目: Proposed Layout Plan	Remarks 備註:
	Drawing No. 圖號: Figure 3	
		Scale 比例: 1:1000

(摘錄自申請人於 8. 10. 2020 提交的申請書)
(Extract from Applicant's Submission of 8.10.2020)

參考編號 REFERENCE No. A/HSK/262	繪圖 DRAWING A-1
------------------------------------	-------------------

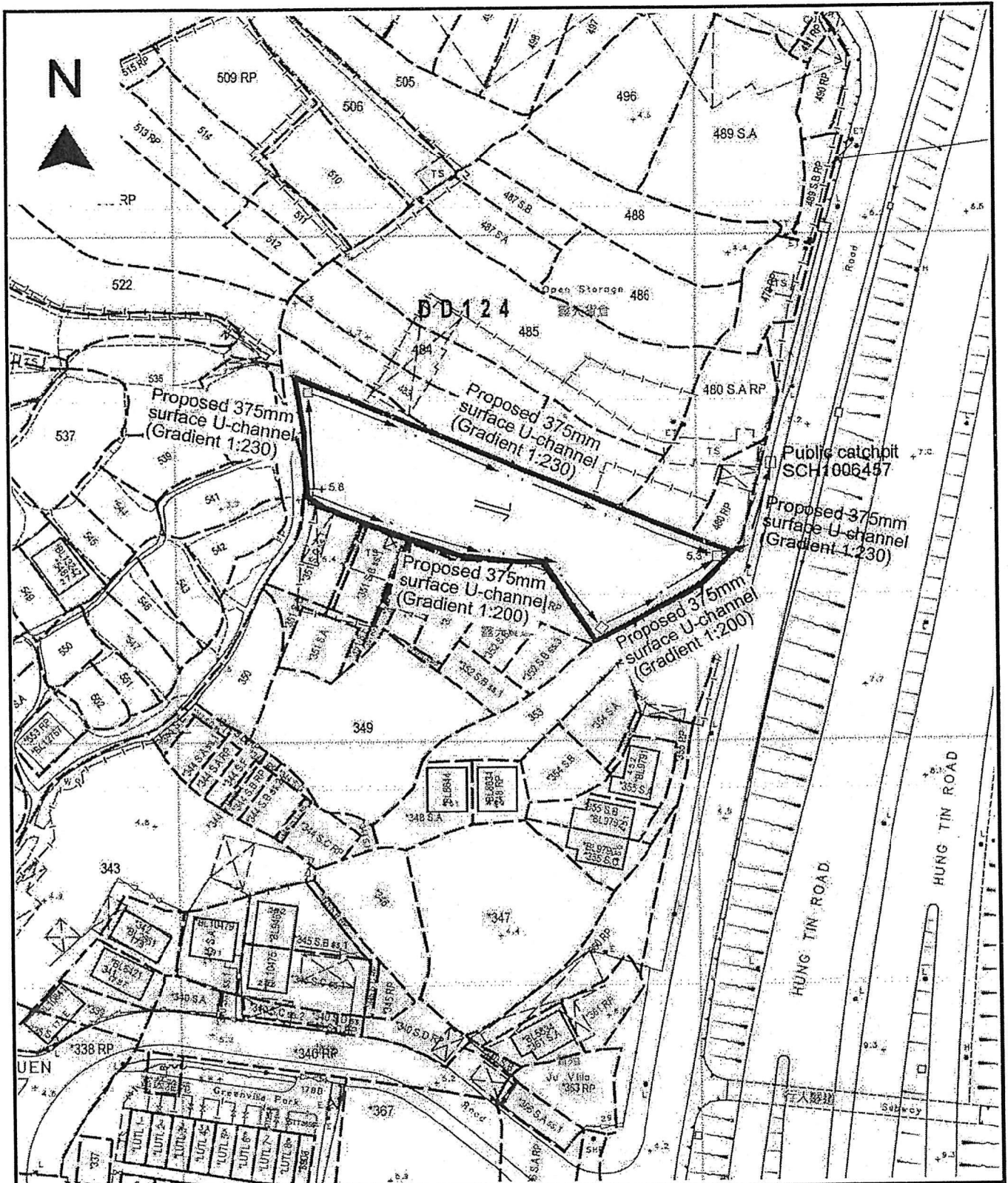


Tree	Approximate Height	Spacing
○ Existing trees	About 4m to 6m	4m
⊙ Proposed <i>Bauhinia blakeana</i>	About 2.75m	4m

Project 項目名稱: Proposed Temporary Open Storage of Vehicle Parts and Ancillary Vehicle Repair Workshop for a Period of 1 Year at Lots 352 S.C, 352 RP, 480 S.A RP (Part), 480 RP (Part), 481 (Part), 482 (Part) & 483 (Part) in D.D.124, Ha Tsuen, Yuen Long, N.T.	Drawing Title 圖目: Proposed Landscape & Tree Preservation Plan	Remarks 備註:
	Drawing No. 圖號: Figure 4	

(摘錄自申請人於 8.10.2020 提交的申請書)
(Extract from Applicant's Submission of 8.10.2020)

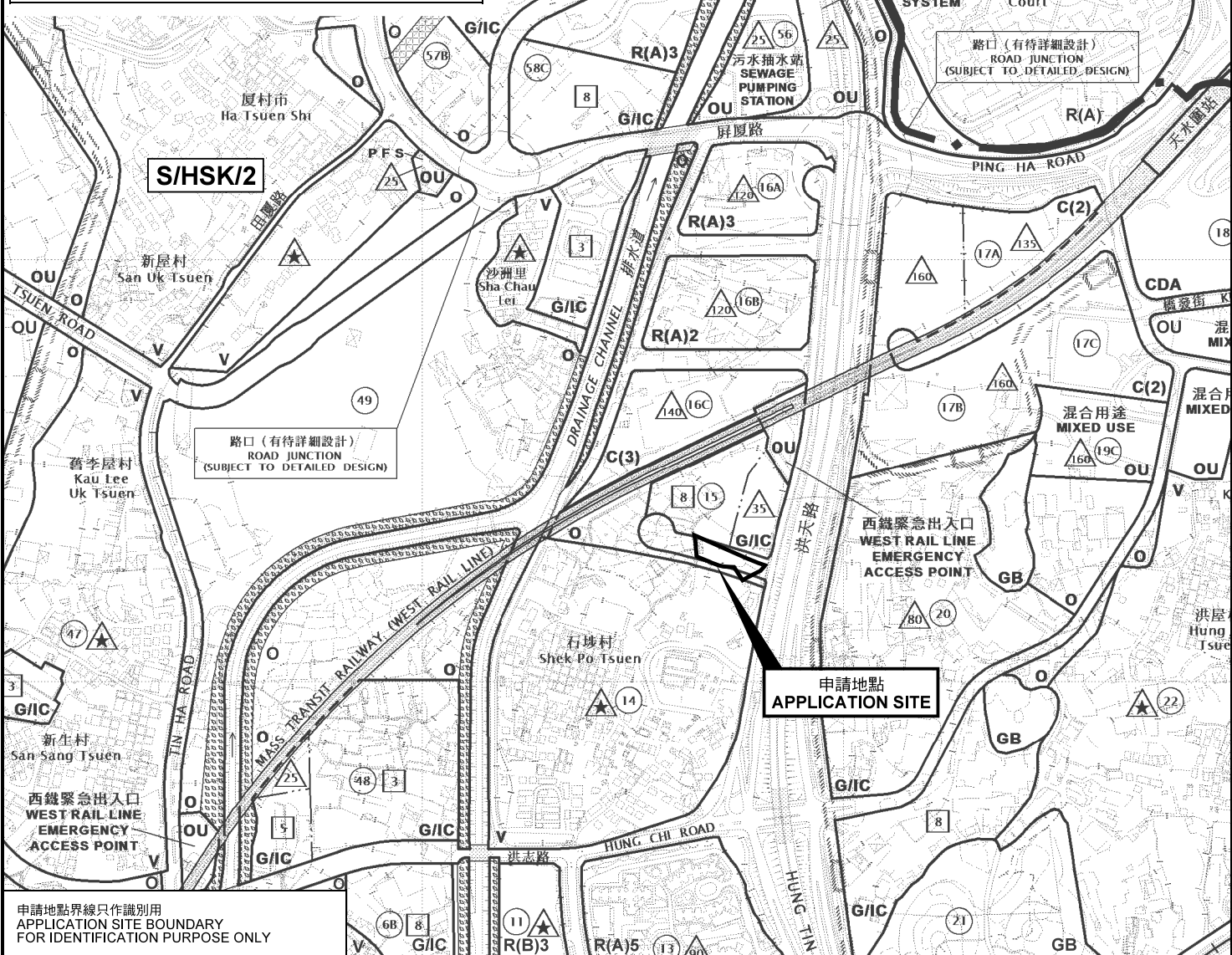
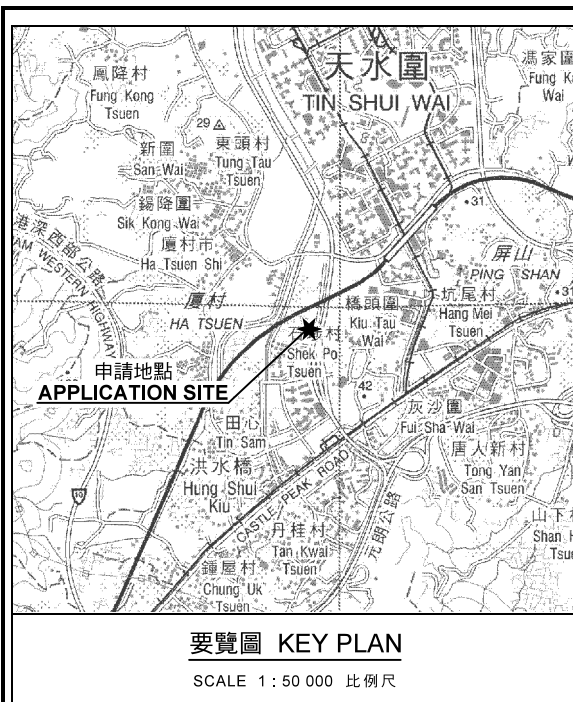
參考編號 REFERENCE No. A/HSK/262	繪圖 DRAWING A-2
------------------------------------	-------------------



<p>Project 項目名稱: Proposed Temporary Open Storage of Vehicle Parts and Ancillary Vehicle Repair Workshop for a Period of 1 Year at Lots 352 S.C, 352 RP, 480 S.A RP (Part), 480 RP (Part), 481 (Part), 482 (Part) & 483 (Part) in D.D.124, Ha Tsuen, Yuen Long, N.T.</p>	<p>Drawing Title 圖目: Proposed Drainage Plan</p>	<p>Remarks 備註: +5.8 Level (in mPD) Flow of surface runoff Proposed catchpit</p>
<p>Drawing No. 圖號: Figure 5</p>		<p>Scale 比例: 1:1000</p>

(摘錄自申請人於 8. 10. 2020 呈交的申請書)
 (Extract from Applicant's Submission of 8.10.2020)

<p>參考編號 REFERENCE No. A/HSK/262</p>	<p>繪圖 DRAWING A-3</p>
--	-----------------------------------



申請地點界線只作識別用
APPLICATION SITE BOUNDARY
FOR IDENTIFICATION PURPOSE ONLY

本摘要圖於2020年11月17日擬備，
所根據的資料為於2018年10月16日
核准的分區計劃大綱圖編號 S/HSK/2
EXTRACT PLAN PREPARED ON 17.11.2020
BASED ON OUTLINE ZONING PLAN No.
S/HSK/2 APPROVED ON 16.10.2018

臨時露天存放汽車零件連附屬汽車修車工場(為期1年)
元朗厦村丈量約份第124約內多個地段
TEMPORARY OPEN STORAGE OF VEHICLE PARTS
AND ANCILLARY VEHICLE REPAIR WORKSHOP
FOR A PERIOD OF 1 YEAR
VARIOUS LOTS IN D.D.124, HA TSUEN, YUEN LONG

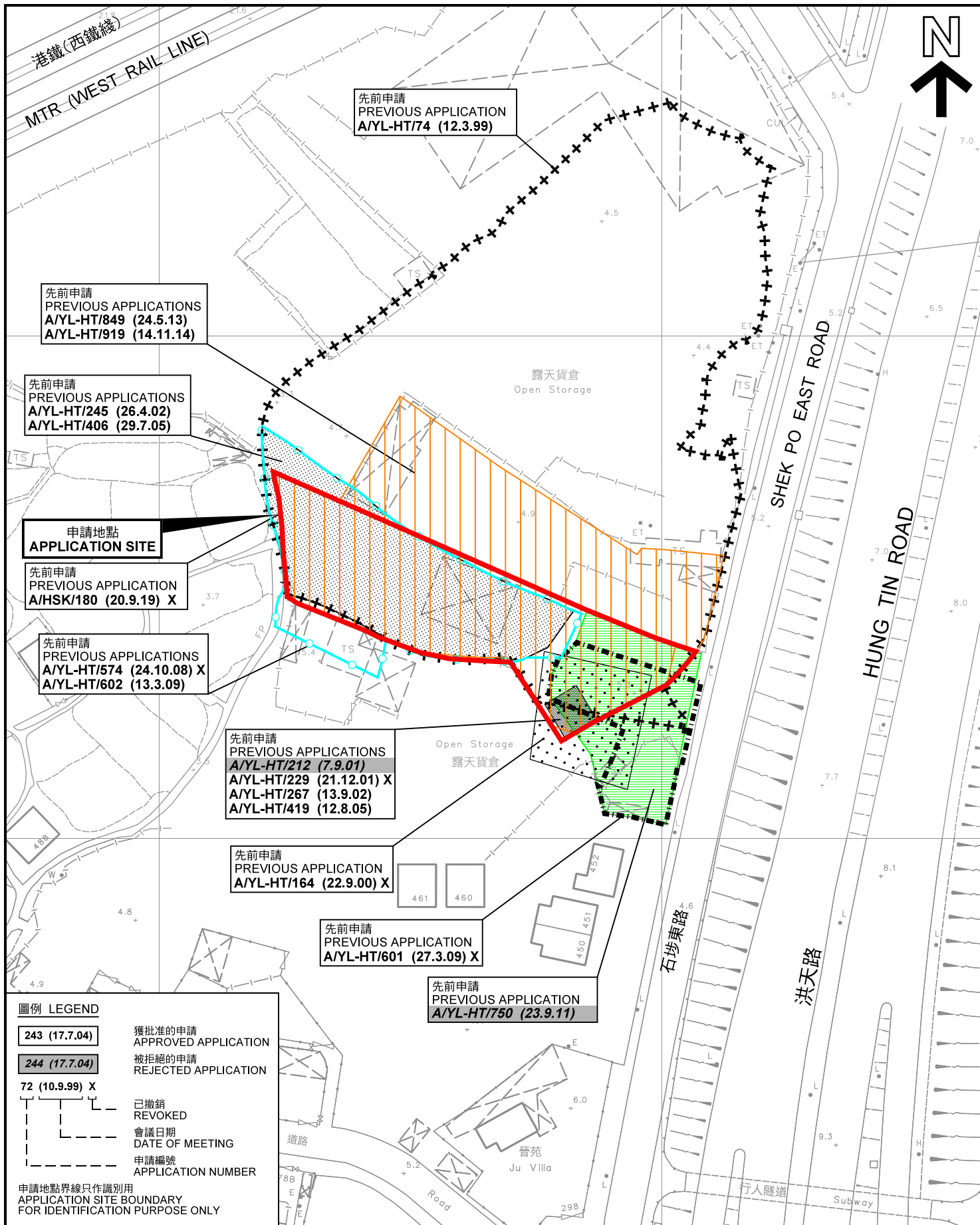
SCALE 1 : 7 500 比例尺
米 100 0 100 200 300 米
METRES

規劃署
PLANNING
DEPARTMENT



參考編號
REFERENCE No.
A/HSK/262

圖 PLAN
A-1a



先前申請
PREVIOUS APPLICATION
A/YL-HT/74 (12.3.99)

先前申請
PREVIOUS APPLICATIONS
A/YL-HT/849 (24.5.13)
A/YL-HT/919 (14.11.14)

先前申請
PREVIOUS APPLICATIONS
A/YL-HT/245 (26.4.02)
A/YL-HT/406 (29.7.05)

申請地點
APPLICATION SITE

先前申請
PREVIOUS APPLICATION
A/HSK/180 (20.9.19) X

先前申請
PREVIOUS APPLICATIONS
A/YL-HT/574 (24.10.08) X
A/YL-HT/602 (13.3.09)

先前申請
PREVIOUS APPLICATIONS
A/YL-HT/212 (7.9.01)
A/YL-HT/229 (21.12.01) X
A/YL-HT/267 (13.9.02)
A/YL-HT/419 (12.8.05)

先前申請
PREVIOUS APPLICATION
A/YL-HT/164 (22.9.00) X

先前申請
PREVIOUS APPLICATION
A/YL-HT/601 (27.3.09) X

先前申請
PREVIOUS APPLICATION
A/YL-HT/750 (23.9.11)

圖例 LEGEND

243 (17.7.04)	獲批准的申請 APPROVED APPLICATION
244 (17.7.04)	被拒絕的申請 REJECTED APPLICATION
72 (10.9.99) X	已撤銷 REVOKED
---	會議日期 DATE OF MEETING
---	申請編號 APPLICATION NUMBER

申請地點界線只作識別用
APPLICATION SITE BOUNDARY
FOR IDENTIFICATION PURPOSE ONLY

先前申請圖 PREVIOUS APPLICATIONS PLAN

臨時露天存放汽車零件連附屬汽車修車工場(為期1年)
元朗厦村丈量約份第124約內多個地段
TEMPORARY OPEN STORAGE OF VEHICLE PARTS
AND ANCILLARY VEHICLE REPAIR WORKSHOP
FOR A PERIOD OF 1 YEAR
VARIOUS LOTS IN D.D.124, HA TSUEN, YUEN LONG

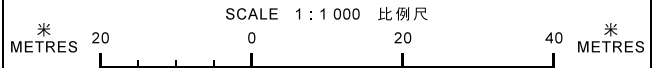
規劃署
PLANNING
DEPARTMENT

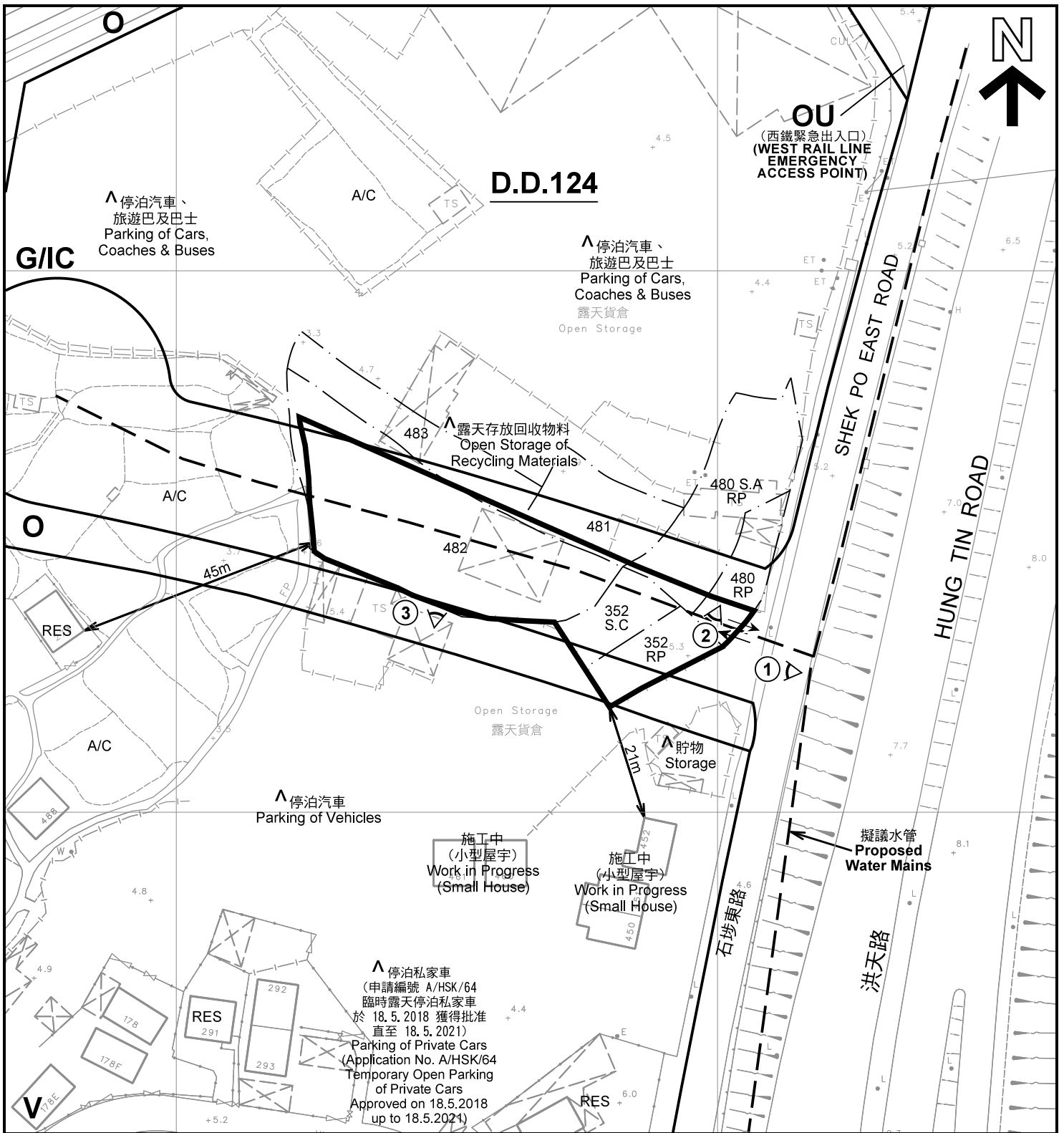


本摘要圖於2020年11月17日擬備，所根據的資料為測量圖編號 6-NW-7D 及 6-NW-12B
EXTRACT PLAN PREPARED ON 17.11.2020
BASED ON SURVEY SHEETS No. 6-NW-7D & 6-NW-12B

參考編號
REFERENCE No.
A/HSK/262

圖 PLAN
A-1b





註釋 Notes :

- (1) 2020年10月16日勘測的土地用途
Land uses shown on this plan are in accordance with the land use survey conducted by the Planning Department on 16.10.2020
- (2) * 土地用途跟1992年3月勘測的土地用途一致
Indicates that the use is the same as that revealed by the land use survey conducted by the Planning Department in Mar 1992
- (3) ^ 土地用途跟1992年3月勘測的土地用途有別
Indicates that the use is different from that revealed by the land use survey conducted by the Planning Department in Mar 1992

圖例 LEGEND

	申請地點(界線只作識別用) APPLICATION SITE (BOUNDARY FOR IDENTIFICATION PURPOSE ONLY)	OU	其他指定用途 OTHER SPECIFIED USES
	鄉村式發展 VILLAGE TYPE DEVELOPMENT	RES	住用構築物 RESIDENTIAL STRUCTURES
G/I/C	政府、機構或社區 GOVERNMENT, INSTITUTION OR COMMUNITY	A/C	常耕農地 CULTIVATED AGRICULTURAL LAND
	休憩用地 OPEN SPACE		實地照片的觀景點 VIEWING POINT OF SITE PHOTO
			入口/出口 INGRESS / EGRESS

平面圖 SITE PLAN

臨時露天存放汽車零件連附屬汽車修車工場(為期1年)
元朗厦村丈量約份第124約內多個地段
TEMPORARY OPEN STORAGE OF VEHICLE PARTS
AND ANCILLARY VEHICLE REPAIR WORKSHOP
FOR A PERIOD OF 1 YEAR
VARIOUS LOTS IN D.D.124, HA TSUEN, YUEN LONG

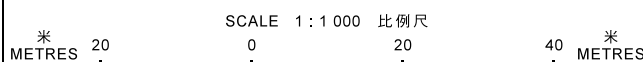
本摘要圖於2020年11月25日擬備，所根據的資料為測量圖編號 6-NW-7D 及 6-NW-12B
EXTRACT PLAN PREPARED ON 25.11.2020
BASED ON SURVEY SHEETS No. 6-NW-7D & 6-NW-12B

規劃署
PLANNING
DEPARTMENT



參考編號
REFERENCE No.
A/HSK/262

圖 PLAN
A-2





沙洲里
Sha Chau
Lei

SHA CHAU LEI ROAD
Nulrah


SHEK PO ROAD

港鐵(西鐵綫)
MTR (WEST RAIL LINE)


SHEK PO EAST ROAD

HUNG TIN ROAD

石埗村
Shek Po
Tsuen



圖例 LEGEND

 申請地點(界線只作識別用)
APPLICATION SITE
(BOUNDARY FOR IDENTIFICATION
PURPOSE ONLY)

本摘要圖於2020年11月17日擬備，所根據的資料為地政總署於2020年2月18日拍得的航攝照片編號 E089353C
EXTRACT PLAN PREPARED ON 17.11.2020
BASED ON AERIAL PHOTO No.
E089353C TAKEN ON 18.2.2020
BY LANDS DEPARTMENT

航攝照片 AERIAL PHOTO


臨時露天存放汽車零件連附屬汽車修車工場(為期1年)
元朗廈村丈量約份第124約內多個地段
TEMPORARY OPEN STORAGE OF VEHICLE PARTS
AND ANCILLARY VEHICLE REPAIR WORKSHOP
FOR A PERIOD OF 1 YEAR
VARIOUS LOTS IN D.D.124, HA TSUEN, YUEN LONG

規劃署
PLANNING
DEPARTMENT



參考編號
REFERENCE No.
A/HSK/262

圖 PLAN
A-3



實地照片 SITE PHOTOS

臨時露天存放汽車零件連附屬汽車修車工場(為期1年)
元朗廈村丈量約份第124約內多個地段
TEMPORARY OPEN STORAGE OF VEHICLE PARTS
AND ANCILLARY VEHICLE REPAIR WORKSHOP
FOR A PERIOD OF 1 YEAR
VARIOUS LOTS IN D.D.124, HA TSUEN, YUEN LONG

規劃署
**PLANNING
DEPARTMENT**



參考編號
REFERENCE No.
A/HSK/262

圖 PLAN
A-4

本圖於2020年11月17日擬備，所根據的資料為攝於2020年10月16日的實地照片
PLAN PREPARED ON 17.11.2020
BASED ON SITE PHOTOS
TAKEN ON 16.10.2020