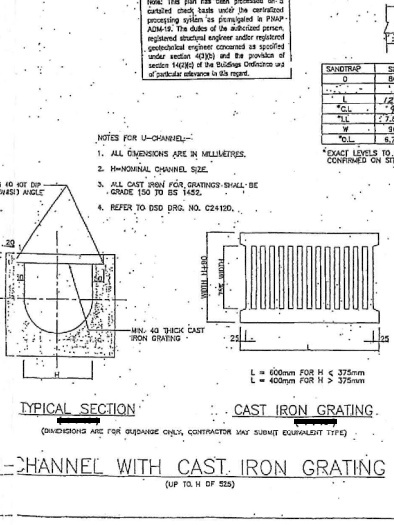
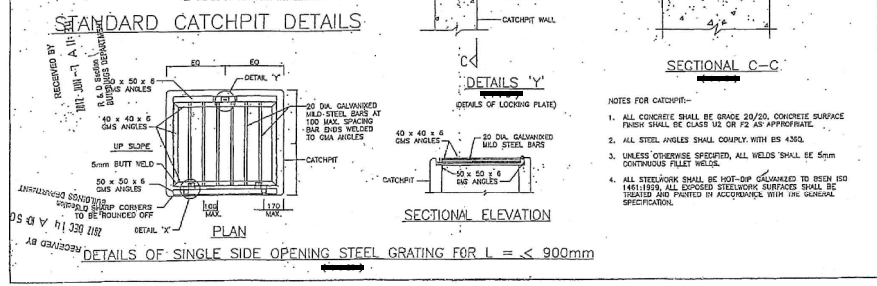
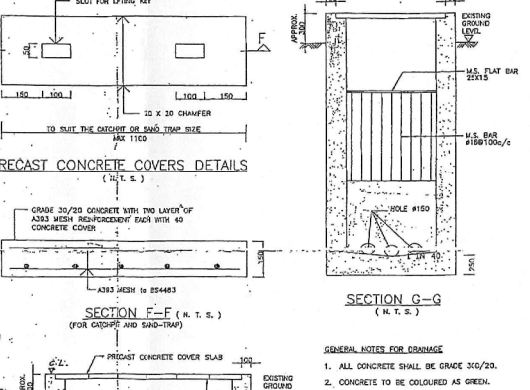
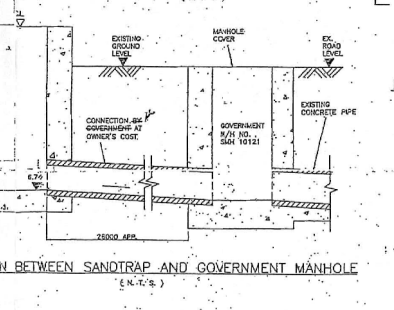
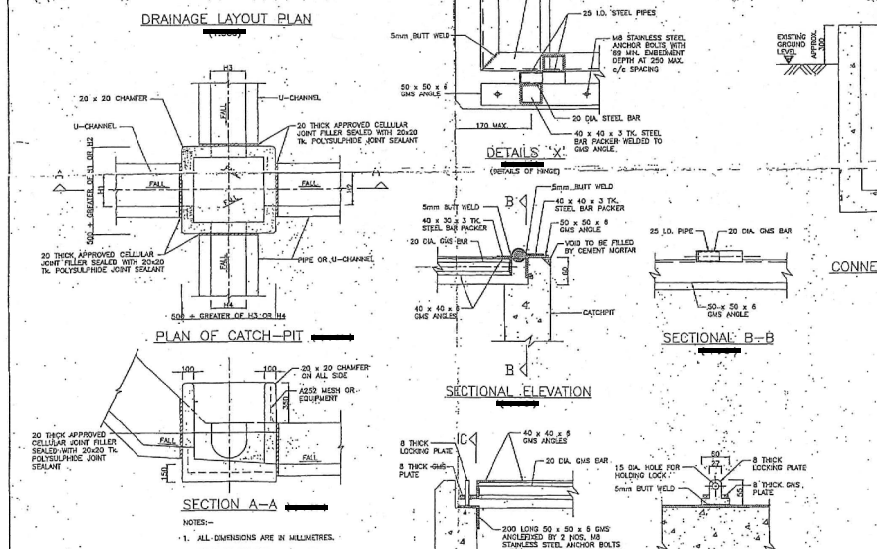
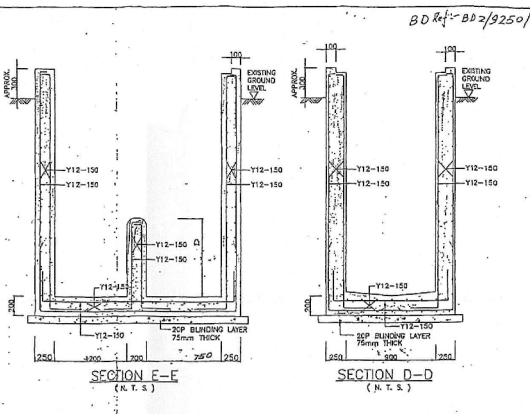
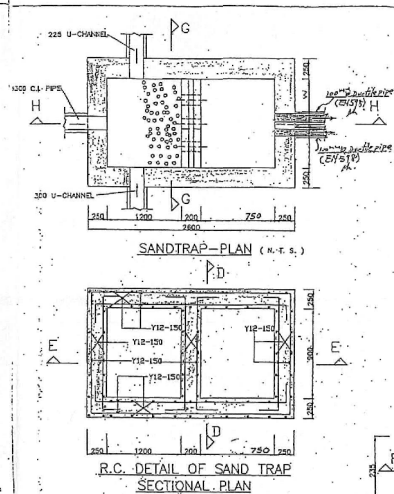
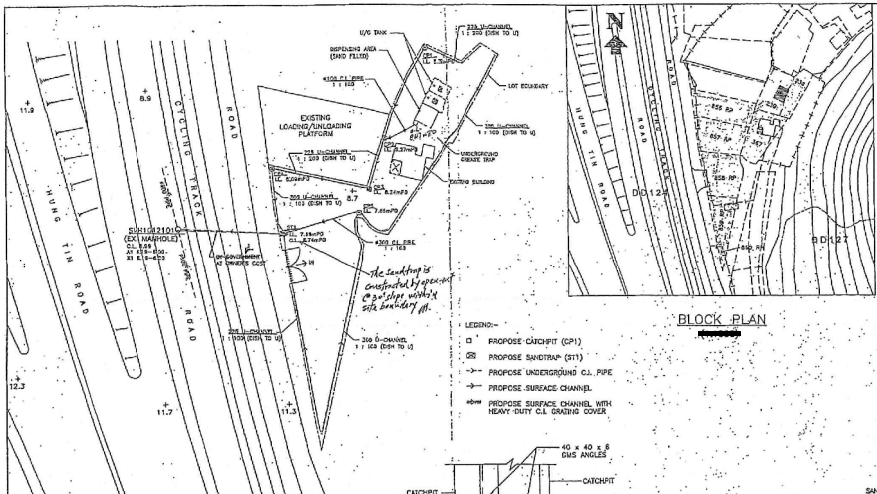


(摘錄自申請人於 28.10.2020 呈交的申請書)
 (Extract from Applicant's
 Submission of 28.10.2020)

參考編號
 REFERENCE No.
 A/HSK/270

繪圖 DRAWING
 A-1



GENERAL NOTES FOR DRAINAGE

- ALL CONCRETE SHALL BE GRADE 30/20.
- CONCRETE TO BE COLOURED AS GREEN.
- CONCRETE SURFACE FINISH SHALL BE CLASS U2 OR F2 AS APPROPRIATE.
- SPACING OF EXPANSION JOINT IN CHANNELS SHALL BE 10m MAX.

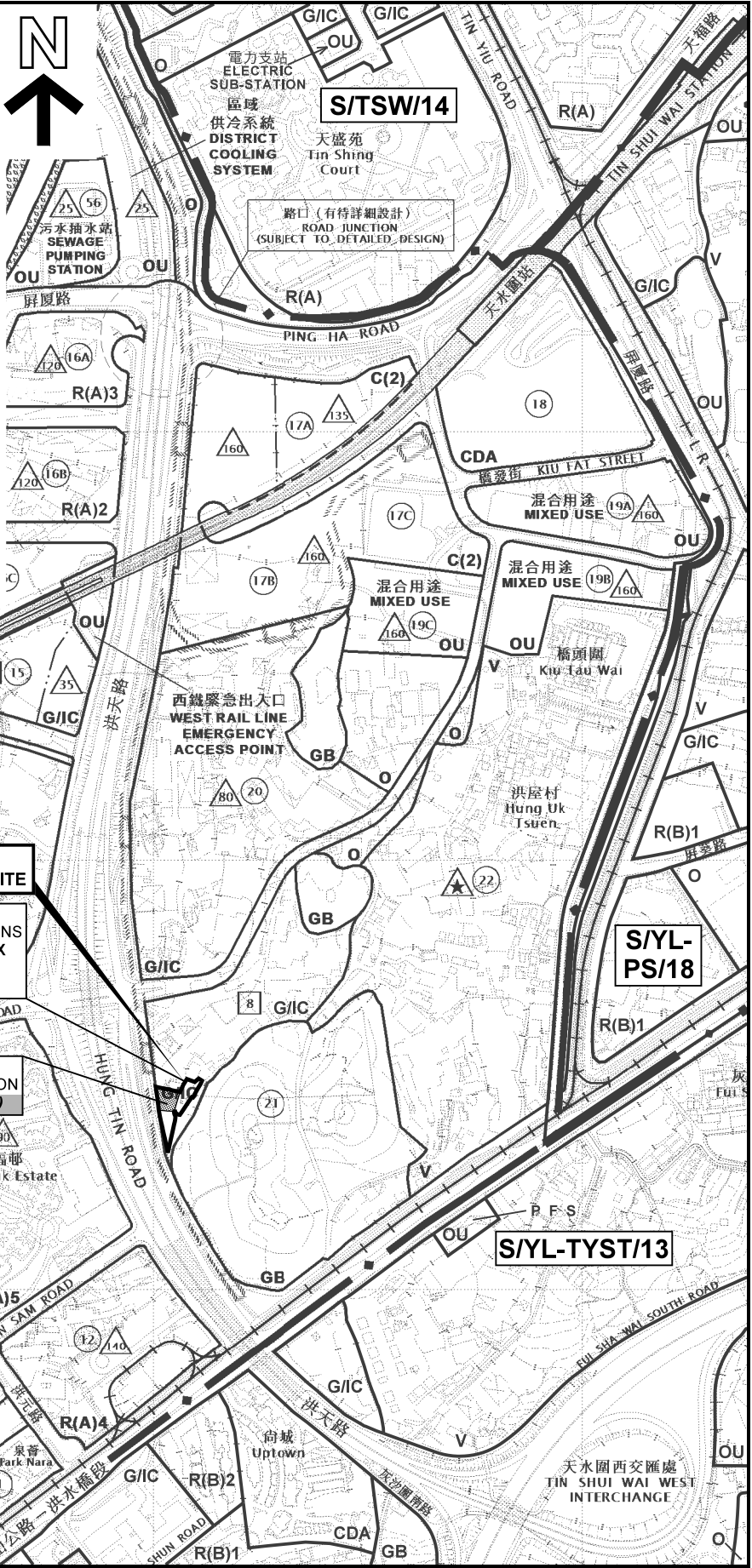
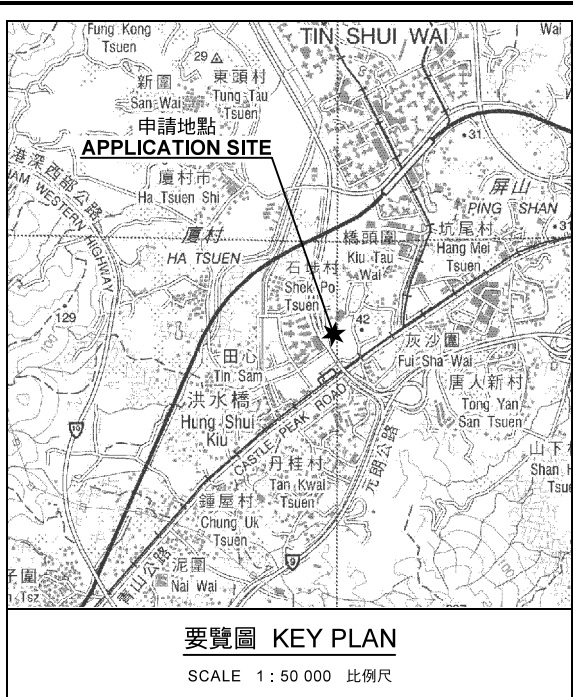
Record Plan

LAW KWOK SANG
 Authorized Practitioner
 28/01/2020, 2 of 2

PALATIAL ENGINEERING CONSULTANTS LTD
 Lots 856RP, 857RP, 858RP, 859RP, 860RP in DD124 and Lots 238, 367 and 239 in DD127

Drainage Plan

DATE	K.K.	REV.	
DATE	K.S.		
STATUS	AS SHOWN	SCALE	D-01
DATE		DESIGNER	REVISION



路口 (有待詳細設計)
ROAD JUNCTION
(SUBJECT TO DETAILED DESIGN)

申請地點
APPLICATION SITE

先前申請
PREVIOUS APPLICATIONS
A/YL-PS/347 (23.9.11) X
A/YL-PS/401 (21.12.12)
A/HSK/41 (26.1.18)

先前申請
PREVIOUS APPLICATION
A/YL-PS/324 (15.10.10)

圖例 LEGEND

243 (17.7.04)	獲批准的申請 APPROVED APPLICATION
244 (17.7.04)	被拒絕的申請 REJECTED APPLICATION
72 (10.9.99) X	已撤銷 REVOKED
---	會議日期 DATE OF MEETING
---	申請編號 APPLICATION NUMBER

申請地點界線只作識別用
APPLICATION SITE BOUNDARY
FOR IDENTIFICATION PURPOSE ONLY


本摘要圖於2020年12月3日擬備，
所根據的資料為於2018年10月16日
核准的分區計劃大綱圖編號 S/HSK/2
EXTRACT PLAN PREPARED ON 3.12.2020
BASED ON OUTLINE ZONING PLAN No.
S/HSK/2 APPROVED ON 16.10.2018

位置圖 LOCATION PLAN

臨時危險品倉庫 (第五類危險品) 的規劃許可續期 (為期3年)
元朗屏山洪天路丈量約份第124約地段第856號餘段、
第857號餘段、第858號餘段、第859號餘段及第860號餘段、
丈量約份第127約地段第238號、第239號及第367號
RENEWAL OF PLANNING APPROVAL FOR TEMPORARY DANGEROUS
GOODS GODOWN (CAT. 5 DANGEROUS GOODS) FOR A PERIOD OF 3 YEARS
LOTS 856 RP, 857 RP, 858 RP, 859 RP AND 860 RP IN D.D.124,
LOTS 238, 239 AND 367 IN D.D.127,
HUNG TIN ROAD, PING SHAN, YUEN LONG
SCALE 1 : 7 500 比例尺

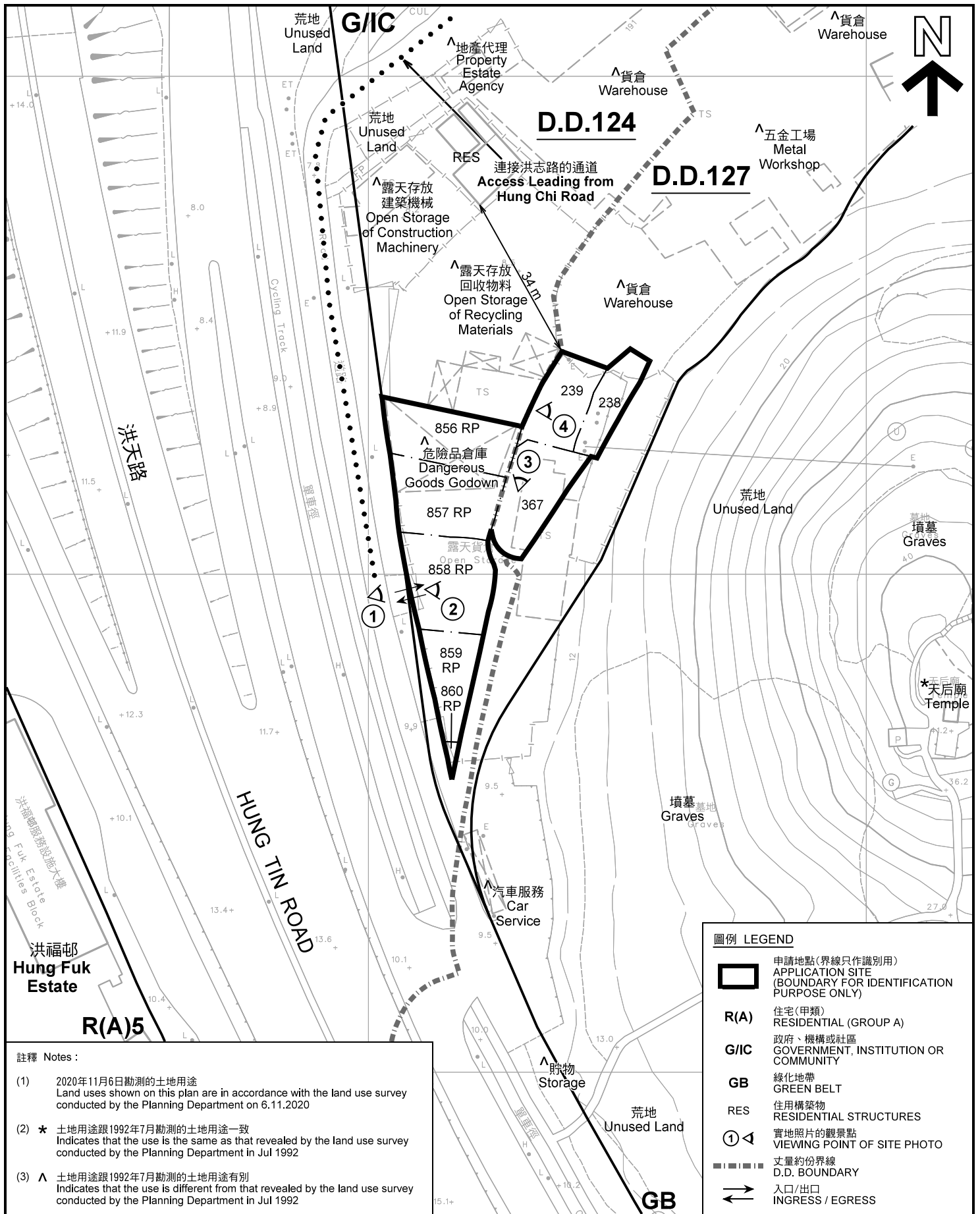
米 100 0 100 200 300 米
METRES

**規劃署
PLANNING
DEPARTMENT**



參考編號
REFERENCE No.
A/HSK/270

**圖 PLAN
A-1**



註釋 Notes :

- (1) 2020年11月6日勘測的土地用途
Land uses shown on this plan are in accordance with the land use survey conducted by the Planning Department on 6.11.2020
- (2) * 土地用途跟1992年7月勘測的土地用途一致
Indicates that the use is the same as that revealed by the land use survey conducted by the Planning Department in Jul 1992
- (3) ^ 土地用途跟1992年7月勘測的土地用途有別
Indicates that the use is different from that revealed by the land use survey conducted by the Planning Department in Jul 1992

圖例 LEGEND

- 申請地點(界線只作識別用)
APPLICATION SITE
(BOUNDARY FOR IDENTIFICATION PURPOSE ONLY)
- R(A)** 住宅(甲類)
RESIDENTIAL (GROUP A)
- G/I/C** 政府、機構或社區
GOVERNMENT, INSTITUTION OR COMMUNITY
- GB** 綠化地帶
GREEN BELT
- RES** 住用構築物
RESIDENTIAL STRUCTURES
- 實地照片的觀景點
VIEWING POINT OF SITE PHOTO
- 丈量約份界線
D.D. BOUNDARY
- 入口/出口
INGRESS / EGRESS

平面圖 SITE PLAN

臨時危險品倉庫(第五類危險品)的規劃許可續期(為期3年)
元朗屏山洪天路丈量約份第124約地段第856號餘段、
第857號餘段、第858號餘段、第859號餘段及第860號餘段、
丈量約份第127約地段第238號、第239號及第367號
RENEWAL OF PLANNING APPROVAL FOR TEMPORARY DANGEROUS
GOODS GODOWN (CAT. 5 DANGEROUS GOODS) FOR A PERIOD OF 3 YEARS
LOTS 856 RP, 857 RP, 858 RP, 859 RP AND 860 RP IN D.D.124,
LOTS 238, 239 AND 367 IN D.D.127,
HUNG TIN ROAD, PING SHAN, YUEN LONG
SCALE 1 : 1 000 比例尺

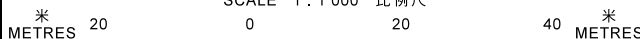
本摘要圖於2020年12月8日擬備，所根據的資料為測量圖編號 6-NW-12B 及 6-NW-13A
EXTRACT PLAN PREPARED ON 8.12.2020
BASED ON SURVEY SHEETS No. 6-NW-12B & 6-NW-13A

規劃署
PLANNING
DEPARTMENT



參考編號
REFERENCE No.
A/HSK/270

圖 PLAN
A-2





圖例 LEGEND



申請地點 (界線只作識別用)
APPLICATION SITE
(BOUNDARY FOR IDENTIFICATION
PURPOSE ONLY)

本摘要圖於2020年12月8日擬備，所根據的資料為地政總署於2020年2月18日拍得的航攝照片編號 E089574C
EXTRACT PLAN PREPARED ON 8.12.2020
BASED ON AERIAL PHOTO No.
E089574C TAKEN ON 18.2.2020
BY LANDS DEPARTMENT

航攝照片 AERIAL PHOTO

臨時危險品倉庫 (第五類危險品) 的規劃許可續期 (為期3年)
元朗屏山洪天路丈量約份第124約地段第856號餘段、
第857號餘段、第858號餘段、第859號餘段及第860號餘段、
丈量約份第127約地段第238號、第239號及第367號
RENEWAL OF PLANNING APPROVAL FOR TEMPORARY DANGEROUS
GOODS GODOWN (CAT. 5 DANGEROUS GOODS) FOR A PERIOD OF 3 YEARS
LOTS 856 RP, 857 RP, 858 RP, 859 RP AND 860 RP IN D.D.124,
LOTS 238, 239 AND 367 IN D.D.127,
HUNG TIN ROAD, PING SHAN, YUEN LONG

規劃署
PLANNING
DEPARTMENT



參考編號
REFERENCE No.
A/HSK/270

圖 PLAN
A-3



1

連接洪志路的通道
Access Leading from
Hung Chi Road

申請地點
APPLICATION SITE



2

申請地點
APPLICATION SITE



3

申請地點
APPLICATION SITE



4

申請地點
APPLICATION SITE

實地照片 SITE PHOTOS

臨時危險品倉庫(第五類危險品)的規劃許可續期(為期3年)
元朗屏山洪天路丈量約份第124約地段第856號餘段、
第857號餘段、第858號餘段、第859號餘段及第860號餘段、
丈量約份第127約地段第238號、第239號及第367號
RENEWAL OF PLANNING APPROVAL FOR TEMPORARY DANGEROUS
GOODS GODOWN (CAT. 5 DANGEROUS GOODS) FOR A PERIOD OF 3 YEARS
LOTS 856 RP, 857 RP, 858 RP, 859 RP AND 860 RP IN D.D.124,
LOTS 238, 239 AND 367 IN D.D.127,
HUNG TIN ROAD, PING SHAN, YUEN LONG

本圖於2020年12月8日擬備，所根據的資料為攝於2020年11月6日的實地照片
PLAN PREPARED ON 8.12.2020
BASED ON SITE PHOTOS TAKEN ON 6.11.2020

規劃署
PLANNING
DEPARTMENT



參考編號
REFERENCE No.
A/HSK/270

圖 PLAN
A-4