

|   |   |                     |
|---|---|---------------------|
| Project 項目名稱:<br>Proposed Temporary Public Vehicle Park for Private Car for a Period of 3 Years at Lots 135 S.D (Part), 135 RP (Part), 136 RP (Part), 137 RP (Part) in D.D. 127 & Adjoining Government Land, Hung Uk Tsuen, Yuen Long, N.T. | Drawing Title 圖目:<br>Proposed Layout Plan | Remarks 備註:         |
|   | Drawing No. 圖號:<br>Figure 3               | Scale 比例:<br>1:1000 |

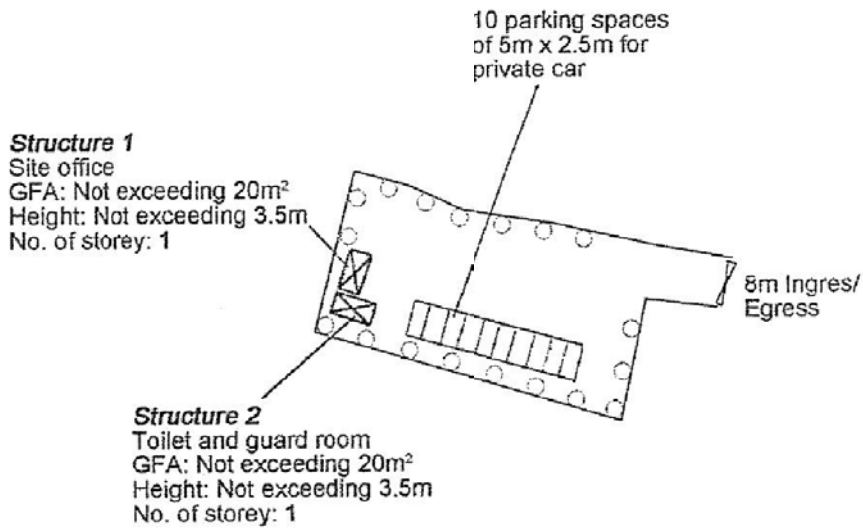
|                                |                   |
|--------------------------------|-------------------|
| 參考編號 REFERENCE No.<br>A/HSK/36 | 繪圖 DRAWING<br>A-1 |
|--------------------------------|-------------------|

(摘錄自申請人於22. 11. 2017呈交的申請書)  
(Extract from Applicant's  
Submission Dated 22.11.2017)

N



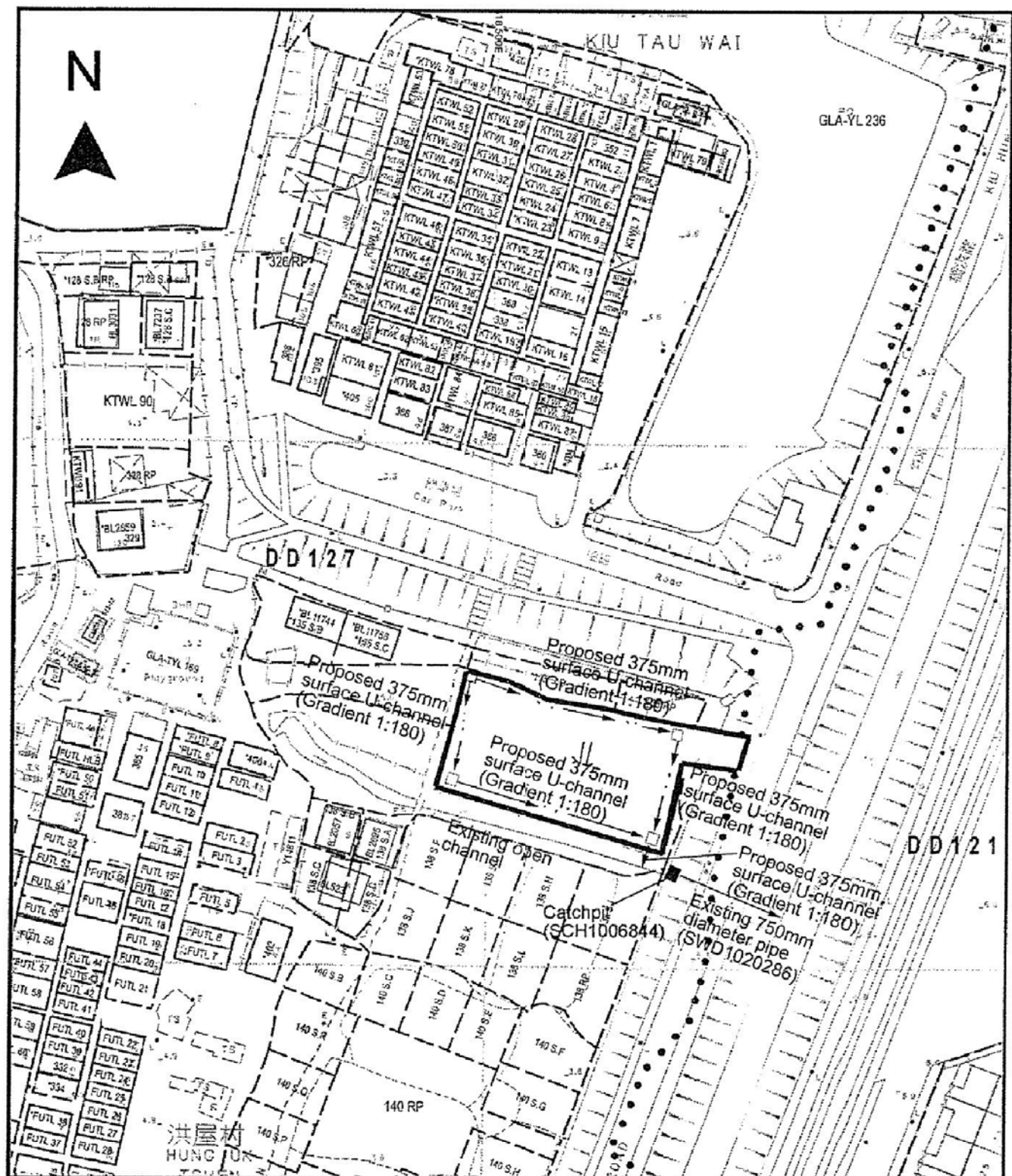
| Tree                               | Approximate Height | Spacing |
|------------------------------------|--------------------|---------|
| ○ Proposed <i>Ficus microcarpa</i> | 2.75m              | 4m      |



|   |  |                     |
|---|--|---------------------|
| Project 項目名稱:<br>Proposed Temporary Public Vehicle Park for Private Car for a Period of 3 Years at Lots 135 S.D (Part), 135 RP (Part), 136 RP (Part), 137 RP (Part) in D.D. 127 & Adjoining Government Land, Hung Uk Tsuen, Yuen Long, N.T. | Drawing Title 圖名:<br>Proposed Landscape Plan | Remarks 備註:         |
|   | Drawing No. 圖號:<br>Figure 4                  | Scale 比例:<br>1:1000 |

|                                |                   |
|--------------------------------|-------------------|
| 參考編號 REFERENCE No.<br>A/HSK/36 | 繪圖 DRAWING<br>A-2 |
|--------------------------------|-------------------|

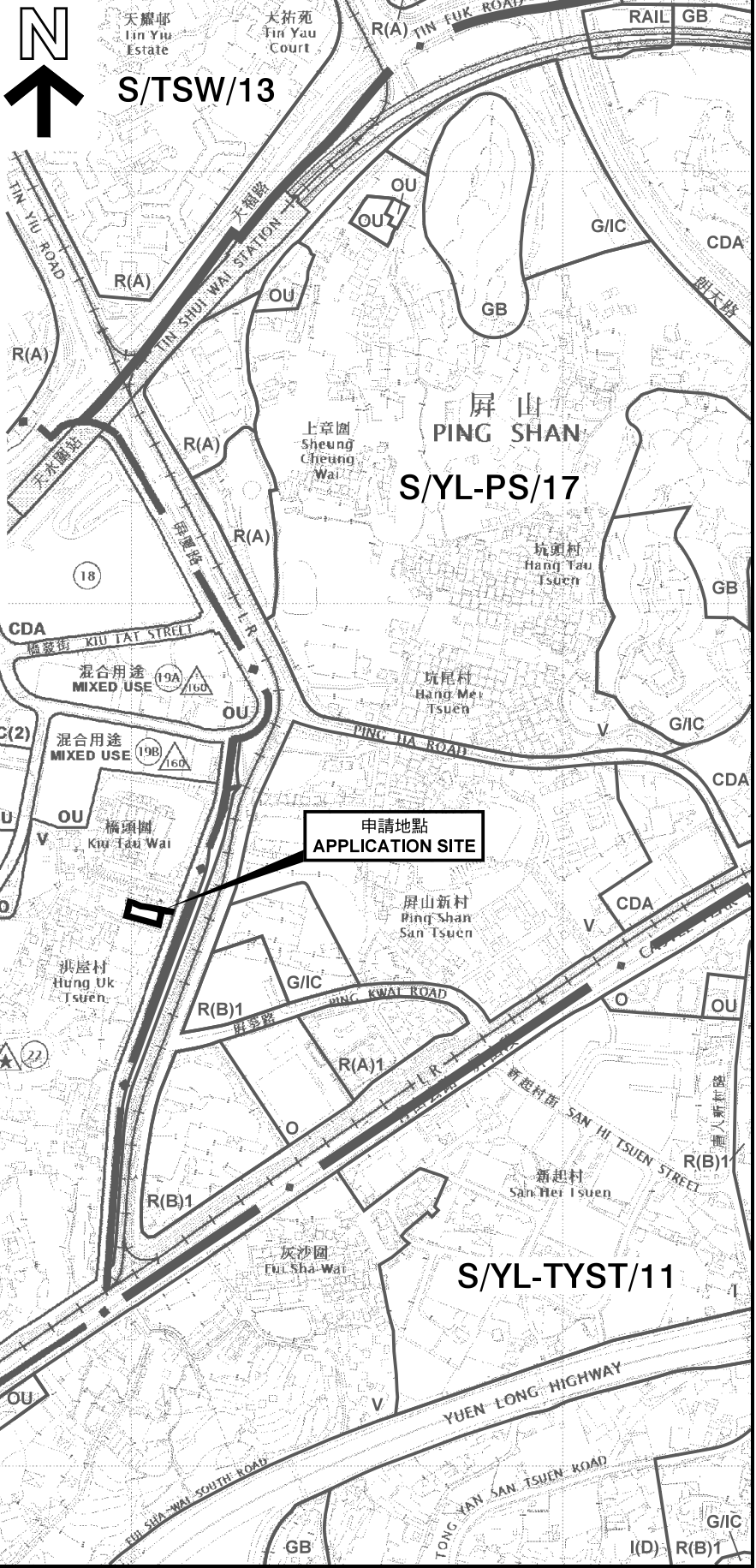
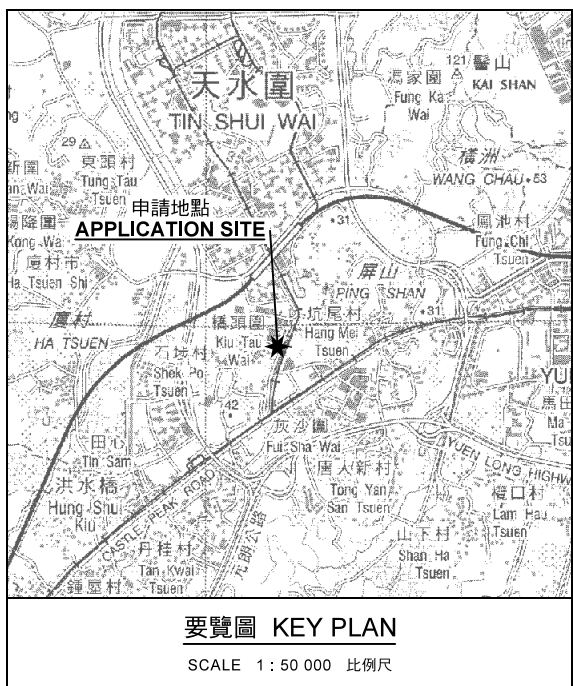
(摘錄自申請人於22. 11. 2017呈交的申請書)  
 (Extract from Applicant's Submission Dated 22.11.2017)



|   |   |  |
|---|---|--|
| <p>Project 項目名稱:<br/> <b>Proposed Temporary Public Vehicle Park for Private Car for a Period of 3 Years at Lots 135 S.D (Part), 135 RP (Part), 136 RP (Part), 137 RP (Part) in D.D. 127 &amp; Adjoining Government Land, Hung Uk Tsuen, Yuen Long, N.T.</b></p> | <p>Drawing Title 圖目:<br/> <b>Proposed Drainage Plan</b></p> | <p>Remarks 備註:<br/> <input type="checkbox"/> Proposed catchpit<br/>  Flow of surface runoff<br/> +5.1 Level (in mPD)</p> |
| <p>Drawing No. 圖號:<br/> <b>Figure 5</b></p>   |   | <p>Scale 比例:<br/> <b>1:2000</b></p>  |

參考編號 REFERENCE No. 繪圖 DRAWING  
**A/HSK/36 A-3**

(摘錄自申請人於22.11.2017呈交的申請書)  
(Extract from Applicant's Submission Dated 22.11.2017)



**圖例 LEGEND**

|  |                                |
|--|--------------------------------|
|  | 獲批准的申請<br>APPROVED APPLICATION |
|  | 被拒絕的申請<br>REJECTED APPLICATION |
|  | 已撤銷<br>REVOKED                 |
|  | 會議日期<br>DATE OF MEETING        |
|  | 申請編號<br>APPLICATION NUMBER     |

申請地點界線只作識別用  
APPLICATION SITE BOUNDARY  
FOR IDENTIFICATION PURPOSE ONLY

本摘要圖於2017年12月19日擬備，  
所根據的資料為於2017年5月26日  
展示的分區計劃大綱圖編號 S/HSK/11  
EXTRACT PLAN PREPARED ON 19.12.2017  
BASED ON OUTLINE ZONING PLAN No.  
S/HSK/11 EXHIBITED ON 26.5.2017

**位置圖 LOCATION PLAN**

擬議臨時公眾停車場(私家車)(為期3年)  
新界元朗屏山丈量約份第127約地段第136號餘段(部分)  
及第137號餘段(部分)和毗連政府土地  
PROPOSED TEMPORARY PUBLIC VEHICLE  
PARK (PRIVATE CARS) FOR A PERIOD OF 3 YEARS  
LOTS 136 RP (PART) AND 137 RP (PART) IN D.D. 127 & ADJOINING  
GOVERNMENT LAND, PING SHAN, YUEN LONG, NEW TERRITORIES

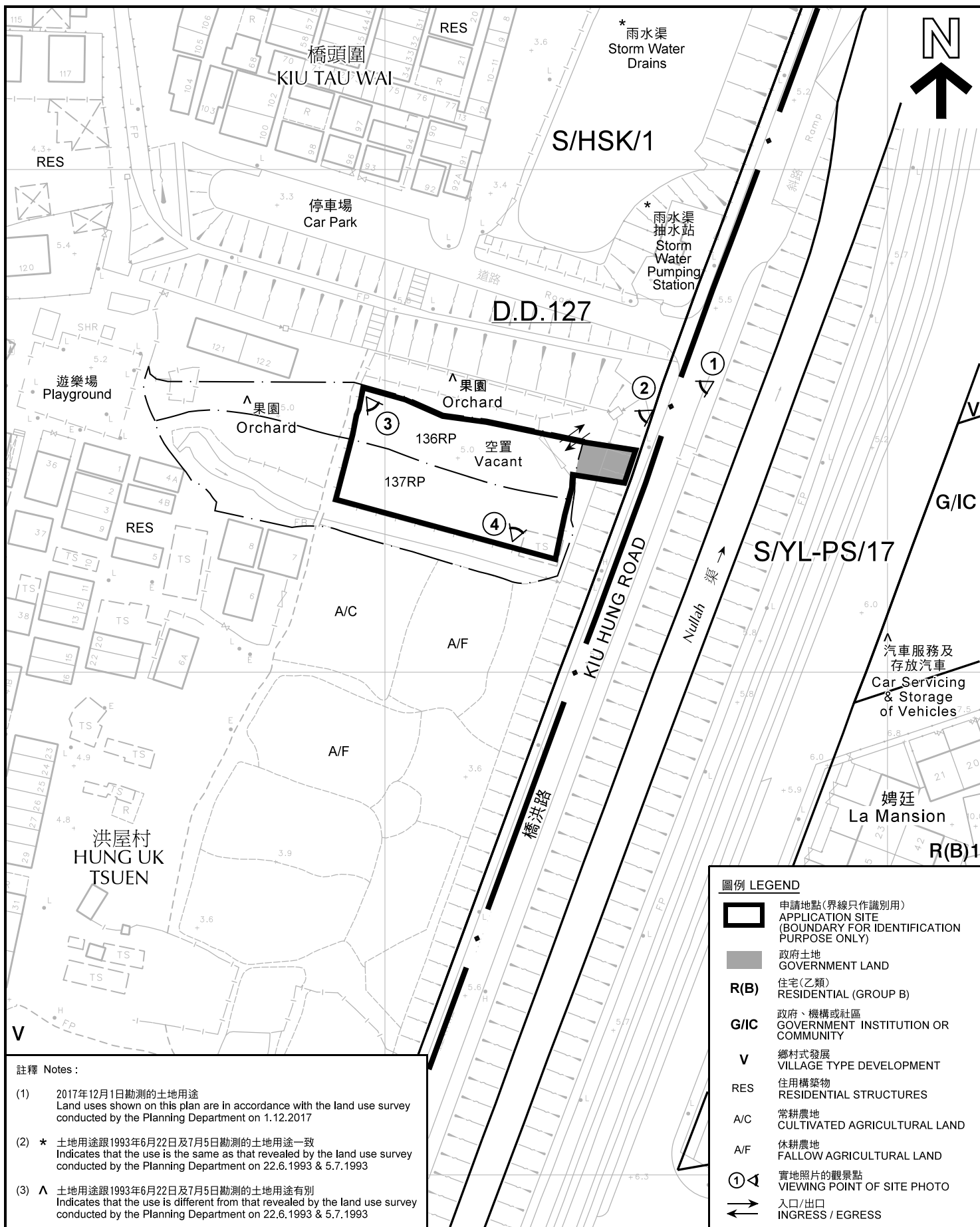
SCALE 1 : 7 500 比例尺

米 100 0 100 200 300 米  
METRES

**規劃署**  
PLANNING  
DEPARTMENT

參考編號  
REFERENCE No.  
A/HSK/36

**圖 PLAN**  
A-1



註釋 Notes :

- (1) 2017年12月1日勘測的土地用途  
Land uses shown on this plan are in accordance with the land use survey conducted by the Planning Department on 1.12.2017
- (2) \* 土地用途跟1993年6月22日及7月5日勘測的土地用途一致  
Indicates that the use is the same as that revealed by the land use survey conducted by the Planning Department on 22.6.1993 & 5.7.1993
- (3) ^ 土地用途跟1993年6月22日及7月5日勘測的土地用途有別  
Indicates that the use is different from that revealed by the land use survey conducted by the Planning Department on 22.6.1993 & 5.7.1993

圖例 LEGEND


- 申請地點(界線只作識別用)  
APPLICATION SITE  
(BOUNDARY FOR IDENTIFICATION PURPOSE ONLY)
- 政府土地  
GOVERNMENT LAND
- R(B)** 住宅(乙類)  
RESIDENTIAL (GROUP B)
- G/IC** 政府、機構或社區  
GOVERNMENT INSTITUTION OR COMMUNITY
- V** 鄉村式發展  
VILLAGE TYPE DEVELOPMENT
- RES** 住用構築物  
RESIDENTIAL STRUCTURES
- A/C** 常耕農地  
CULTIVATED AGRICULTURAL LAND
- A/F** 休耕農地  
FALLOW AGRICULTURAL LAND
- 實地照片的觀景點  
VIEWING POINT OF SITE PHOTO
- 入口/出口  
INGRESS / EGRESS

平面圖 SITE PLAN

擬議臨時公眾停車場(私家車)(為期3年)  
新界元朗屏山丈量約份第127約地段第136號餘段(部分)  
及第137號餘段(部分)和毗連政府土地

PROPOSED TEMPORARY PUBLIC VEHICLE  
PARK (PRIVATE CARS) FOR A PERIOD OF 3 YEARS  
LOTS 136 RP (PART) AND 137 RP (PART) IN D.D. 127 & ADJOINING  
GOVERNMENT LAND, PING SHAN, YUEN LONG, NEW TERRITORIES

SCALE 1 : 1 000 比例尺



本摘要圖於2017年12月27日擬備, 所根據的  
資料為測量圖編號 6-NW-8C及13A  
EXTRACT PLAN PREPARED ON 27.12.2017  
BASED ON SURVEY SHEETS No.  
6-NW-8C & 13A

規劃署  
PLANNING  
DEPARTMENT



參考編號  
REFERENCE No.  
A/HSK/36

圖 PLAN  
A-2





圖例 LEGEND



申請地點(界線只作識別用)  
APPLICATION SITE  
(BOUNDARY FOR IDENTIFICATION  
PURPOSE ONLY)

本摘要圖於2017年12月19日擬備，所根據的資料為地政總署於2017年1月26日拍得的航攝照片編號 E013988C  
EXTRACT PLAN PREPARED ON 19.12.2017  
BASED ON AERIAL PHOTO No.  
E013988C TAKEN ON 26.1.2017  
BY LANDS DEPARTMENT

航攝照片 AERIAL PHOTO

擬議臨時公眾停車場(私家車)(為期3年)  
新界元朗屏山丈量約份第127約地段第136號餘段(部分)  
及第137號餘段(部分)和毗連政府土地  
PROPOSED TEMPORARY PUBLIC VEHICLE  
PARK (PRIVATE CARS) FOR A PERIOD OF 3 YEARS  
LOTS 136 RP (PART) AND 137 RP (PART) IN D.D. 127 & ADJOINING  
GOVERNMENT LAND, PING SHAN, YUEN LONG, NEW TERRITORIES

規劃署  
PLANNING  
DEPARTMENT



參考編號  
REFERENCE No.  
A/HSK/36

圖 PLAN  
A-3





**實地照片 SITE PHOTO**

擬議臨時公眾停車場(私家車)(為期3年)  
 新界元朗屏山丈量約份第127約地段第136號餘段(部分)  
 及第137號餘段(部分)和毗連政府土地  
 PROPOSED TEMPORARY PUBLIC VEHICLE  
 PARK (PRIVATE CARS) FOR A PERIOD OF 3 YEARS  
 LOTS 136 RP (PART) AND 137 RP (PART) IN D.D. 127 & ADJOINING  
 GOVERNMENT LAND, PING SHAN, YUEN LONG, NEW TERRITORIES

規劃署  
**PLANNING  
 DEPARTMENT**



參考編號  
 REFERENCE No.  
**A/HSK/36**

圖 PLAN  
**A-4**

本圖於2017年12月28日擬備，所根據的資料為攝於2017年12月1日的實地照片  
 PLAN PREPARED ON 28.12.2017  
 BASED ON SITE PHOTOS  
 TAKEN ON 1.12.2017