


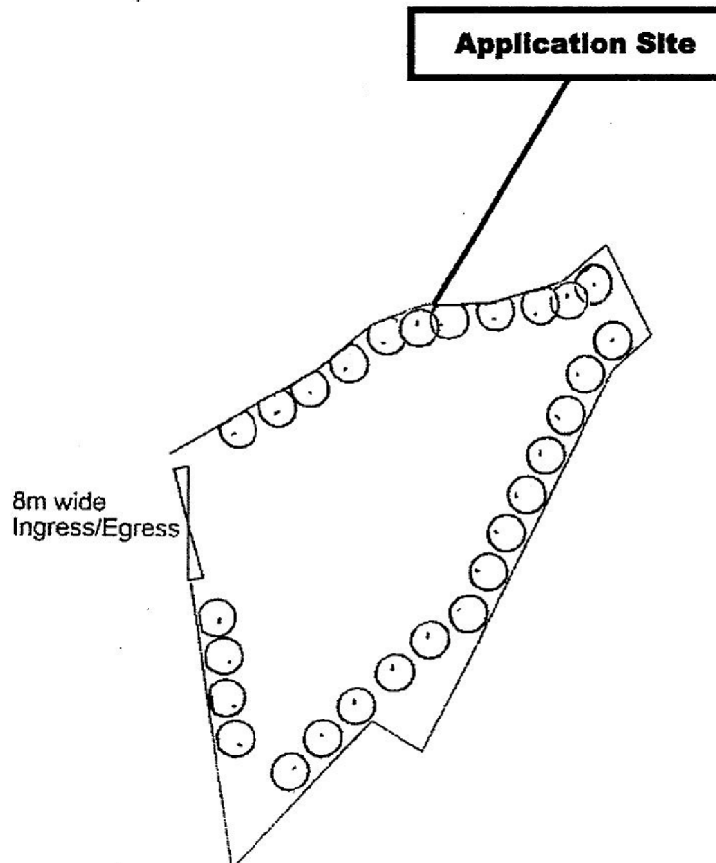
<p>Project 項目名稱: Proposed Temporary Public Vehicle Park (Private Car and Light Goods Vehicle) for a Period of 3 Years at Lot 908RP in D.D.125, Ha Tsuen, Yuen Long, N.T.</p>	<p>Drawing Title 圖目: Proposed Layout Plan</p>	<p>Remarks 備註:</p>
	<p>Drawing No. 圖號: Figure 3</p>	<p>Scale 比例: — 1:500 —</p>

(摘錄自申請人於 7.2.2018 提交的申請書)
(Extract from Applicant's Submission of 7.2.2018)

<p>參考編號 REFERENCE No. A/HSK/56</p>	<p>繪圖 DRAWING A-2</p>
--	---------------------------

Tree Schedule

Tree	Approximate Height	Spacing	Quantity
 Existing <i>Ficus microcarpa</i> (Chinese Banyan)	3m to 4.5m	3m	28



Project 項目名稱:

Proposed Temporary Public Vehicle Park (Private Car and Light Goods Vehicle) for a Period of 3 Years at Lot 908RP in D.D.125, Ha Tsuen, Yuen Long, N.T.

Drawing Title 圖則:

Proposed Tree Preservation Plan

Drawing No. 圖號:

Figure 4

Remarks 備註:

- Tree Preservation Measures:
- (i) No open storage of materials/objects will be carried out within the 1m diameter of all the trees within the site boundary;
 - (ii) Irrigate the trees at regular interval;
 - (iii) Replace dead tree, if any, &
 - (iv) Removal of weeds and climbers adjacent to the existing trees.

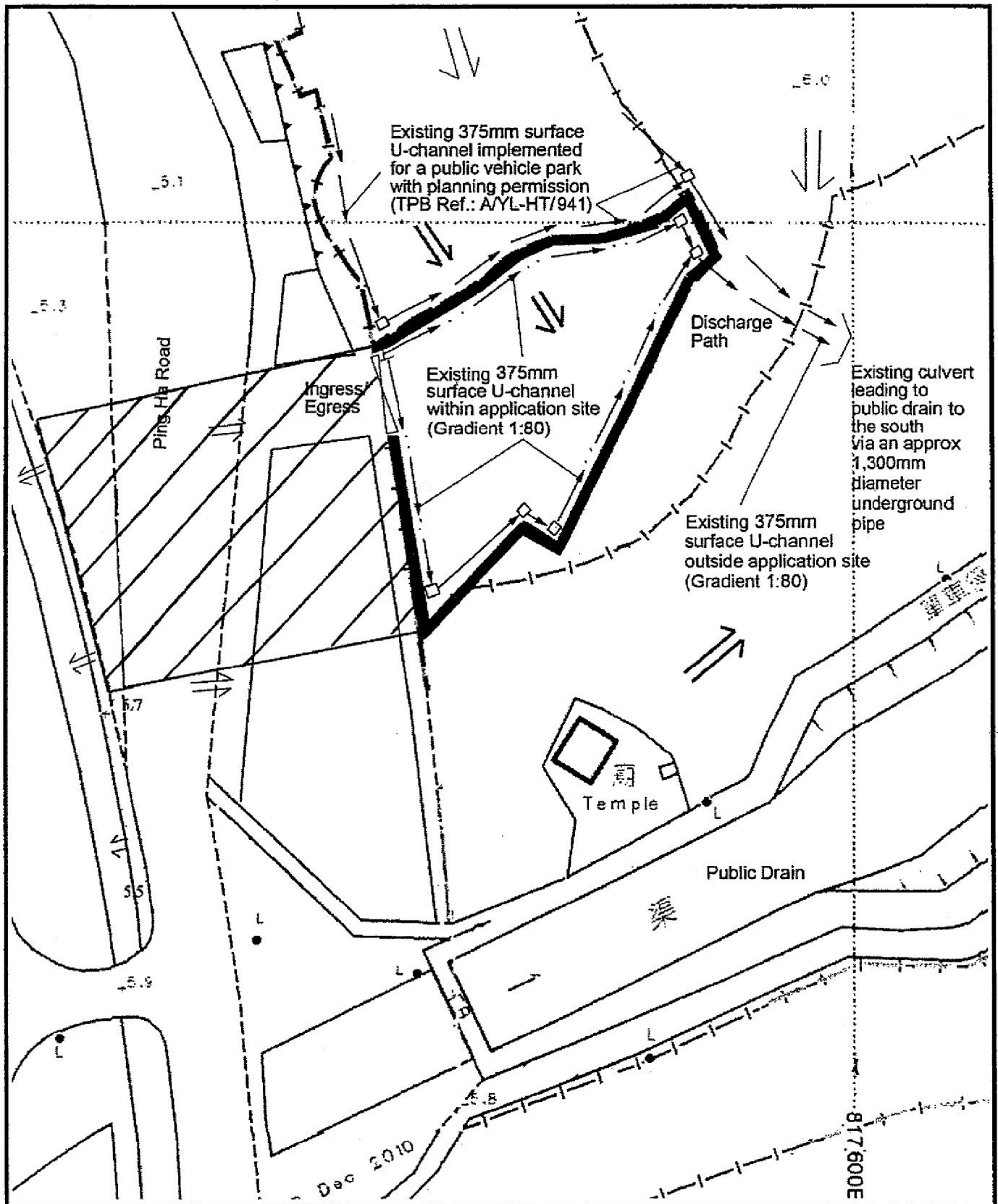
Scale 比例:

— 1:500 —

(摘錄自申請人於 7. 2. 2018 呈交的申請書)
(Extract from Applicant's
Submission of 7.2.2018)

參考編號
REFERENCE No.
A/HSK/56

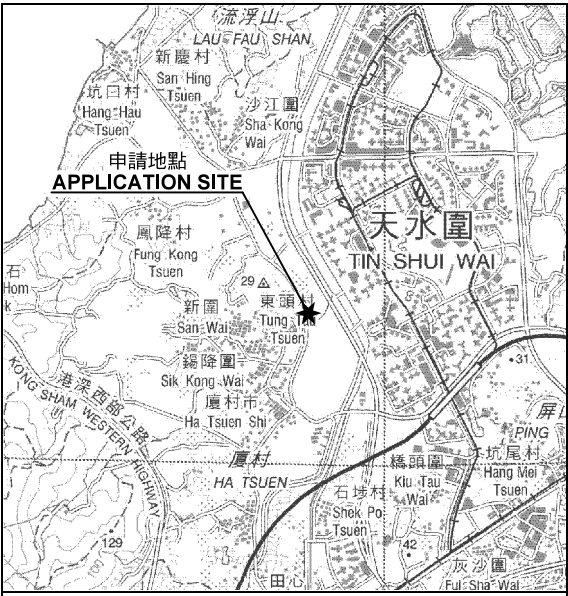
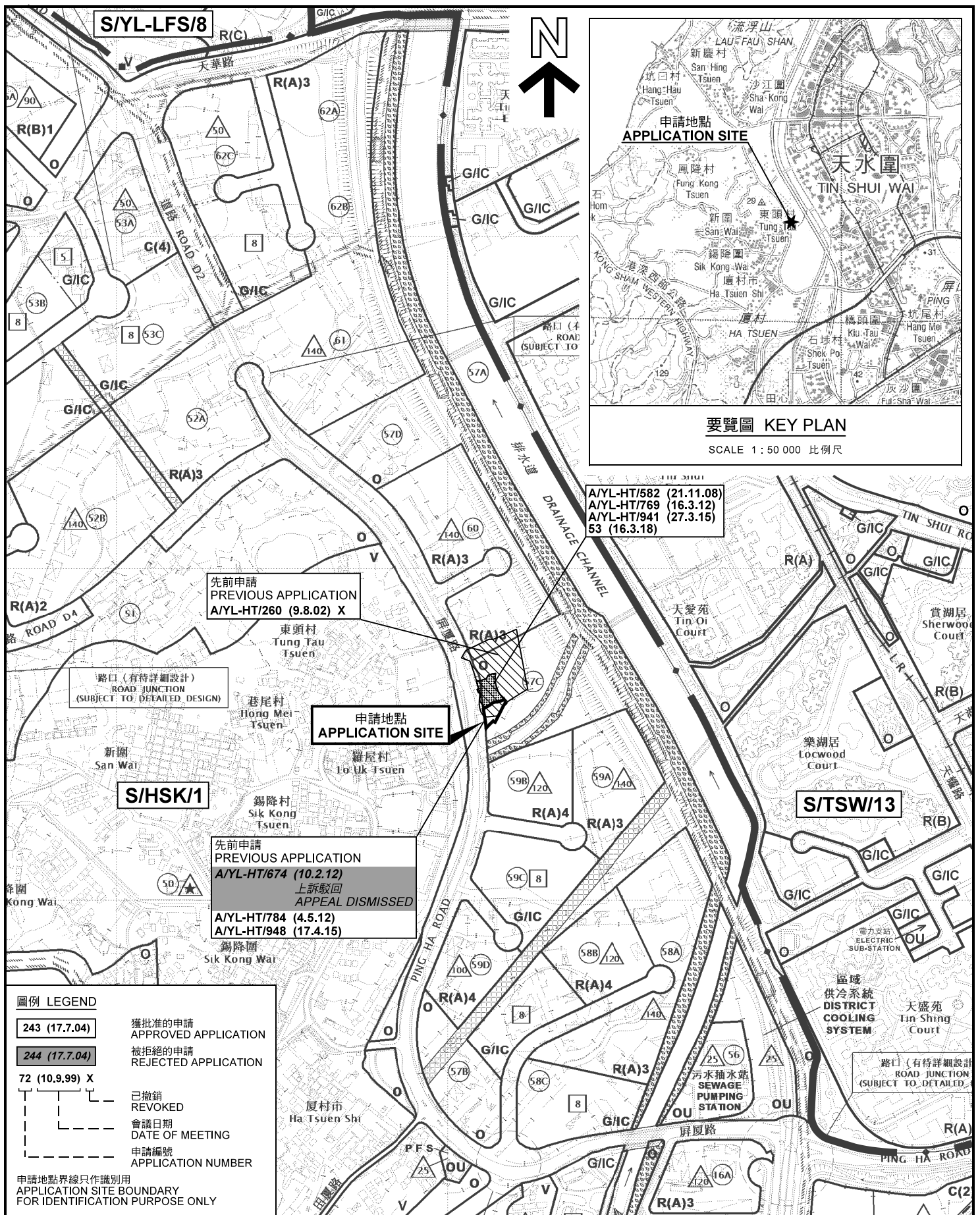
繪圖 DRAWING
A-3



Project 項目名稱: Proposed Temporary Public Vehicle Park (Private Car and Light Goods Vehicle) for a Period of 3 Years at Lot 908RP in D.D.125, Ha Tsuen, Yuen Long, N.T.	Drawing Title 圖目: As-built Drainage Plan	Remarks 備註: <input checked="" type="checkbox"/> External Catchment +5.5 Level (in mPD) Flow of Surface Runoff <input type="checkbox"/> Catchpit
	Drawing No. 圖號: Figure 5	Scale 比例: 1:500

(摘錄自申請人於 7. 2. 2018 呈交的申請書)
 (Extract from Applicant's Submission of 7.2.2018)

參考編號 REFERENCE No. A/HSK/56	繪圖 DRAWING A-4
--	--------------------------



要覽圖 KEY PLAN
SCALE 1 : 50 000 比例尺

A/YL-HT/582 (21.11.08)
A/YL-HT/769 (16.3.12)
A/YL-HT/941 (27.3.15)
53 (16.3.18)

先前申請
PREVIOUS APPLICATION
A/YL-HT/260 (9.8.02) X

申請地點
APPLICATION SITE

先前申請
PREVIOUS APPLICATION
A/YL-HT/674 (10.2.12)
上訴駁回
APPEAL DISMISSED
A/YL-HT/784 (4.5.12)
A/YL-HT/948 (17.4.15)

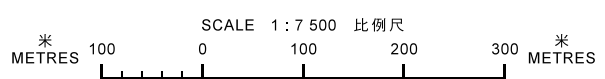
圖例 LEGEND

243 (17.7.04)	獲批准的申請 APPROVED APPLICATION
244 (17.7.04)	被拒絕的申請 REJECTED APPLICATION
72 (10.9.99) X	已撤銷 REVOKED
- - -	會議日期 DATE OF MEETING
---	申請編號 APPLICATION NUMBER

申請地點界線只作識別用
APPLICATION SITE BOUNDARY
FOR IDENTIFICATION PURPOSE ONLY

位置圖 LOCATION PLAN

臨時公眾停車場(私家車及輕型貨車) (為期3年)
元朗厦村丈量約份第125約地段第908號餘段
TEMPORARY PUBLIC VEHICLE PARK
(PRIVATE CAR AND LIGHT GOODS VEHICLE)
FOR A PERIOD OF 3 YEARS
LOT 908 RP IN D.D.125, HA TSUEN, YUEN LONG



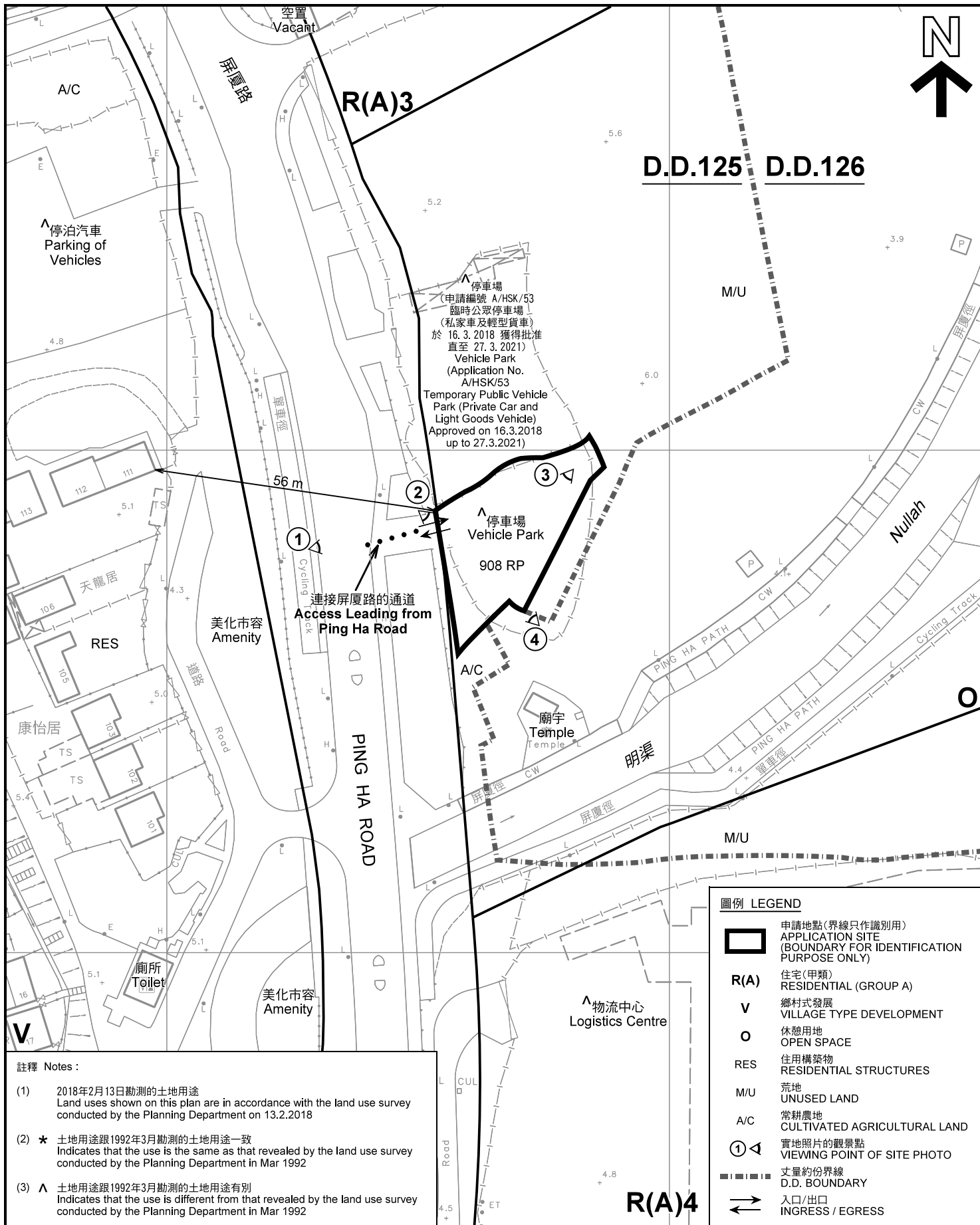
規劃署
PLANNING
DEPARTMENT



參考編號
REFERENCE No.
A/HSK/56

圖 PLAN
A-1

本摘要圖於2018年3月21日擬備，
所根據的資料為於2017年5月26日
展示的分區計劃大綱圖編號 S/HSK/1
EXTRACT PLAN PREPARED ON 21.3.2018
BASED ON OUTLINE ZONING PLAN No.
S/HSK/1 EXHIBITED ON 26.5.2017



註釋 Notes :

- (1) 2018年2月13日勘測的土地用途
Land uses shown on this plan are in accordance with the land use survey conducted by the Planning Department on 13.2.2018
- (2) * 土地用途跟1992年3月勘測的土地用途一致
Indicates that the use is the same as that revealed by the land use survey conducted by the Planning Department in Mar 1992
- (3) ^ 土地用途跟1992年3月勘測的土地用途有別
Indicates that the use is different from that revealed by the land use survey conducted by the Planning Department in Mar 1992

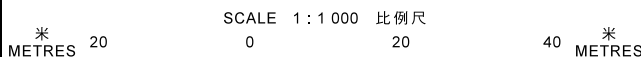
圖例 LEGEND

- 申請地點(界線只作識別用)
APPLICATION SITE
(BOUNDARY FOR IDENTIFICATION PURPOSE ONLY)
- R(A)** 住宅(甲類)
RESIDENTIAL (GROUP A)
- V** 鄉村式發展
VILLAGE TYPE DEVELOPMENT
- O** 休憩用地
OPEN SPACE
- RES** 住用構築物
RESIDENTIAL STRUCTURES
- M/U** 荒地
UNUSED LAND
- A/C** 常耕農地
CULTIVATED AGRICULTURAL LAND
- 實地照片的觀景點
VIEWING POINT OF SITE PHOTO
- 丈量約份界線
D.D. BOUNDARY
- 入口/出口
INGRESS / EGRESS

平面圖 SITE PLAN

臨時公眾停車場(私家車及輕型貨車) (為期3年)
元朗厦村丈量約份第125約地段第908號餘段
TEMPORARY PUBLIC VEHICLE PARK
(PRIVATE CAR AND LIGHT GOODS VEHICLE)
FOR A PERIOD OF 3 YEARS
LOT 908 RP IN D.D.125, HA TSUEN, YUEN LONG

本摘要圖於2018年3月19日擬備，所根據的資料為測量圖編號 6-NW-2D 及 6-NW-7B
EXTRACT PLAN PREPARED ON 19.3.2018
BASED ON SURVEY SHEETS No. 6-NW-2D & 6-NW-7B



**規劃署
PLANNING
DEPARTMENT**



參考編號
REFERENCE No.
A/HSK/56

**圖 PLAN
A-2**



圖例 LEGEND



申請地點(界線只作識別用)
APPLICATION SITE
(BOUNDARY FOR IDENTIFICATION
PURPOSE ONLY)

本摘要圖於2018年3月13日擬備，所根據的資料為地政總署於2017年1月26日拍得的航攝照片編號 E013944C
EXTRACT PLAN PREPARED ON 13.3.2018
BASED ON AERIAL PHOTO No.
E013944C TAKEN ON 26.1.2017
BY LANDS DEPARTMENT

航攝照片 AERIAL PHOTO

臨時公眾停車場(私家車及輕型貨車) (為期3年)
元朗厦村丈量約份第125約地段第908號餘段
TEMPORARY PUBLIC VEHICLE PARK
(PRIVATE CAR AND LIGHT GOODS VEHICLE)
FOR A PERIOD OF 3 YEARS
LOT 908 RP IN D.D.125, HA TSUEN, YUEN LONG

規劃署
PLANNING
DEPARTMENT



參考編號
REFERENCE No.
A/HSK/56

圖 PLAN
A-3



本圖於2018年3月13日擬備，所根據的資料為攝於2018年2月13日的實地照片
 PLAN PREPARED ON 13.3.2018
 BASED ON SITE PHOTOS
 TAKEN ON 13.2.2018

實地照片 SITE PHOTOS

臨時公眾停車場(私家車及輕型貨車) (為期3年)
 元朗廈村丈量約份第125約地段第908號餘段
 TEMPORARY PUBLIC VEHICLE PARK
 (PRIVATE CAR AND LIGHT GOODS VEHICLE)
 FOR A PERIOD OF 3 YEARS
 LOT 908 RP IN D.D.125, HA TSUEN, YUEN LONG

規劃署
 PLANNING
 DEPARTMENT



參考編號
 REFERENCE No.
 A/HSK/56

圖 PLAN
 A-4