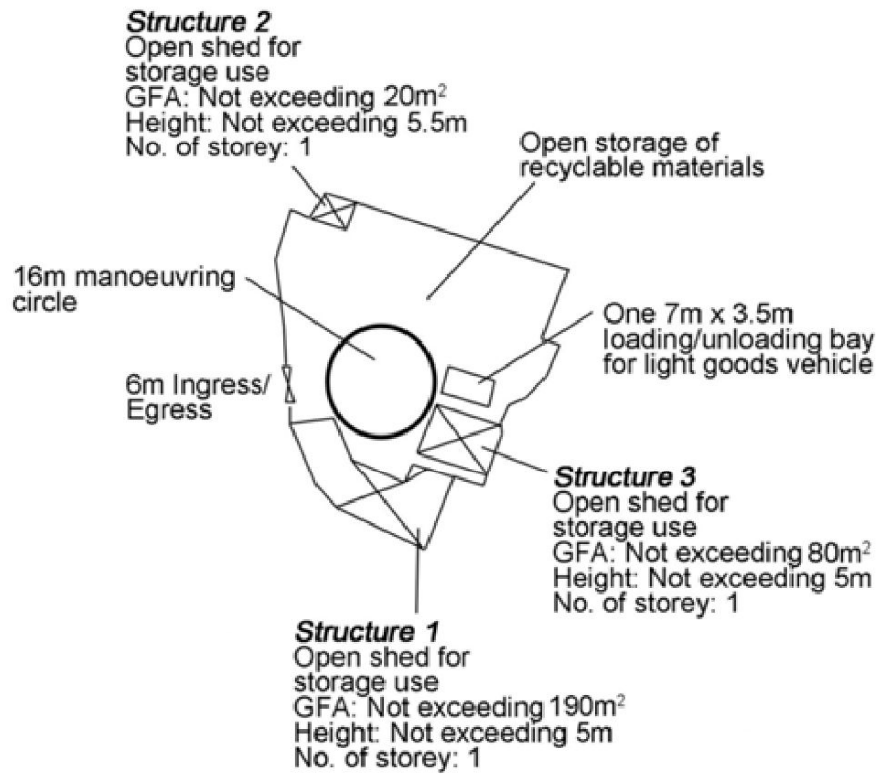


<p>Project 項目名稱: Proposed Temporary Open Storage of Recyclable Materials (including Metal and Plastic) for a Period of 3 Years at Lots 282 (Part) & 285 (Part) in D.D.125 & Adjoining Government Land, Ha Tsuen, Yuen Long, N.T.</p>	<p>Drawing Title 圖目: Extract of OZP No. S/HSK/1</p>	<p>Remarks 備註: ●●● Vehicular access leading from Kai Pak Ling Road</p>
	<p>Drawing No. 圖號: Figure 2</p>	<p>Scale 比例: 1:7500</p>

(摘錄自申請人於 25. 4. 2018 呈交的申請書)
 (Extract from Applicant's Submission of 25.4.2018)

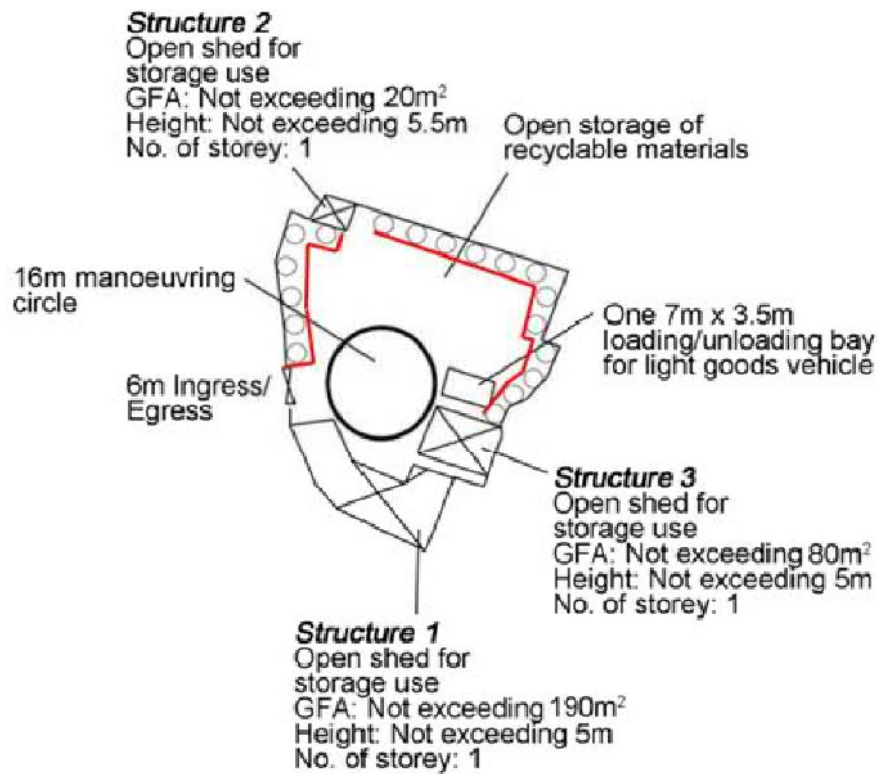
<p>參考編號 REFERENCE No. A/HSK/71</p>	<p>繪圖 DRAWING A-1</p>
---	-----------------------------------



Project 項目名稱: Proposed Temporary Open Storage of Recyclable Materials (including Metal and Plastic) for a Period of 3 Years at Lots 282 (Part) & 285 (Part) in D.D.125 & Adjoining Government Land, Ha Tsuen, Yuen Long, N.T.	Drawing Title 圖目: Proposed Layout Plan	Remarks 備註:
	Drawing No. 圖號: Figure 3	Scale 比例: 4:1000

(摘錄自申請人於 25. 4. 2018 提交的申請書)
(Extract from Applicant's Submission of 25.4.2018)

參考編號 REFERENCE No. A/HSK/71	繪圖 DRAWING A-2
-----------------------------------	-------------------



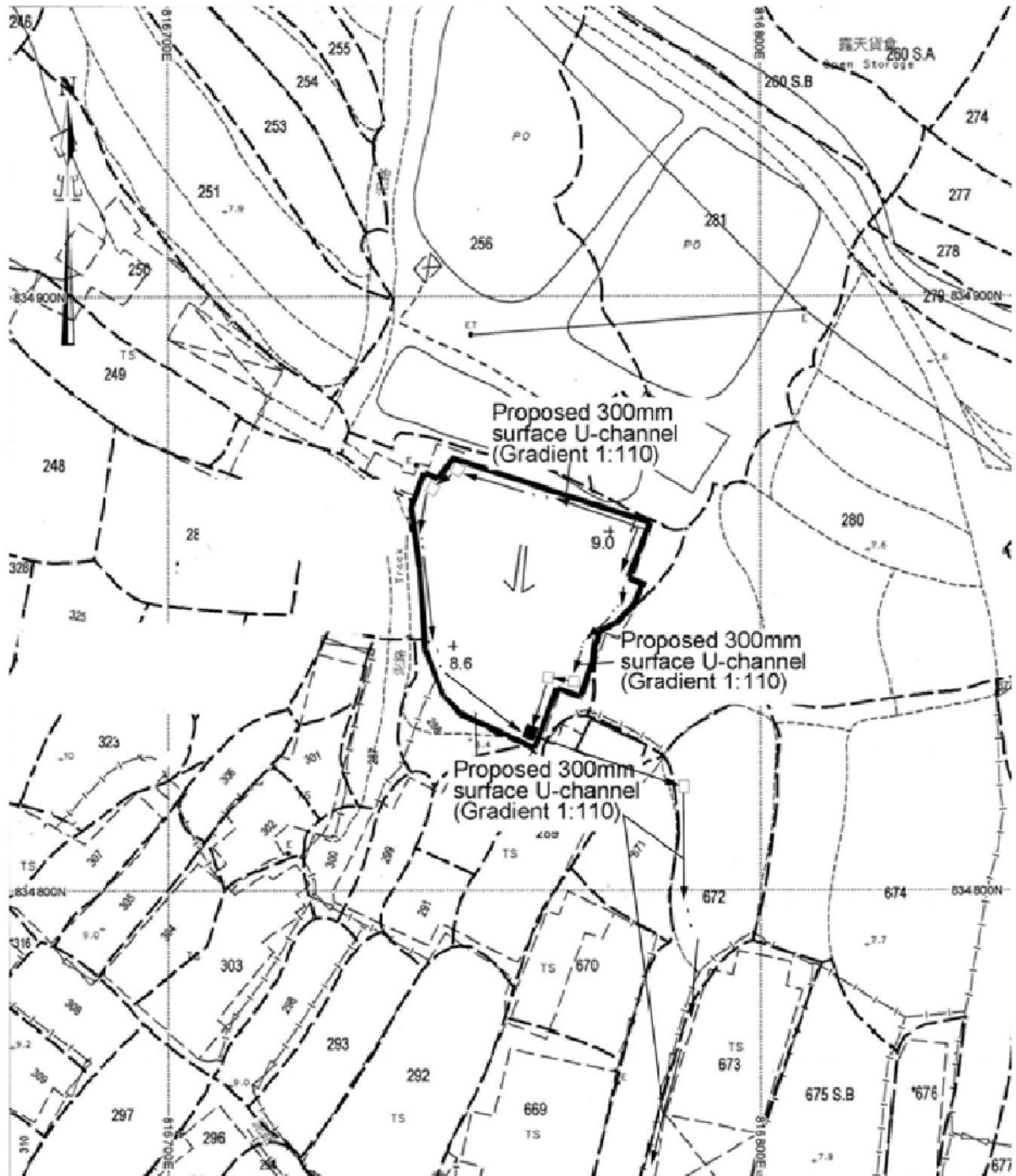
Tree	Approximate Height	Spacing
○ Proposed <i>Bauhinia blakeana</i>	2.75m	4m

Project 項目名稱: Proposed Temporary Open Storage of Recyclable Materials (including Metal and Plastic) for a Period of 3 Years at Lots 282 (Part) & 285 (Part) in D.D.125 & Adjoining Government Land, Ha Tsuen, Yuen Long, N.T.	Drawing Title 圖目: Proposed Landscape Plan	Remarks 備註: — Proposed kerb to protect proposed trees The planting area is between the site fencing and the proposed kerb
	Drawing No. 圖號: Figure 4	Scale 比例: 1:1000

(摘錄自申請人於 25. 4. 2018 提交的申請書)
(Extract from Applicant's
Submission of 25.4.2018)

參考編號
REFERENCE No.
A/HSK/71

繪圖 DRAWING
A-3

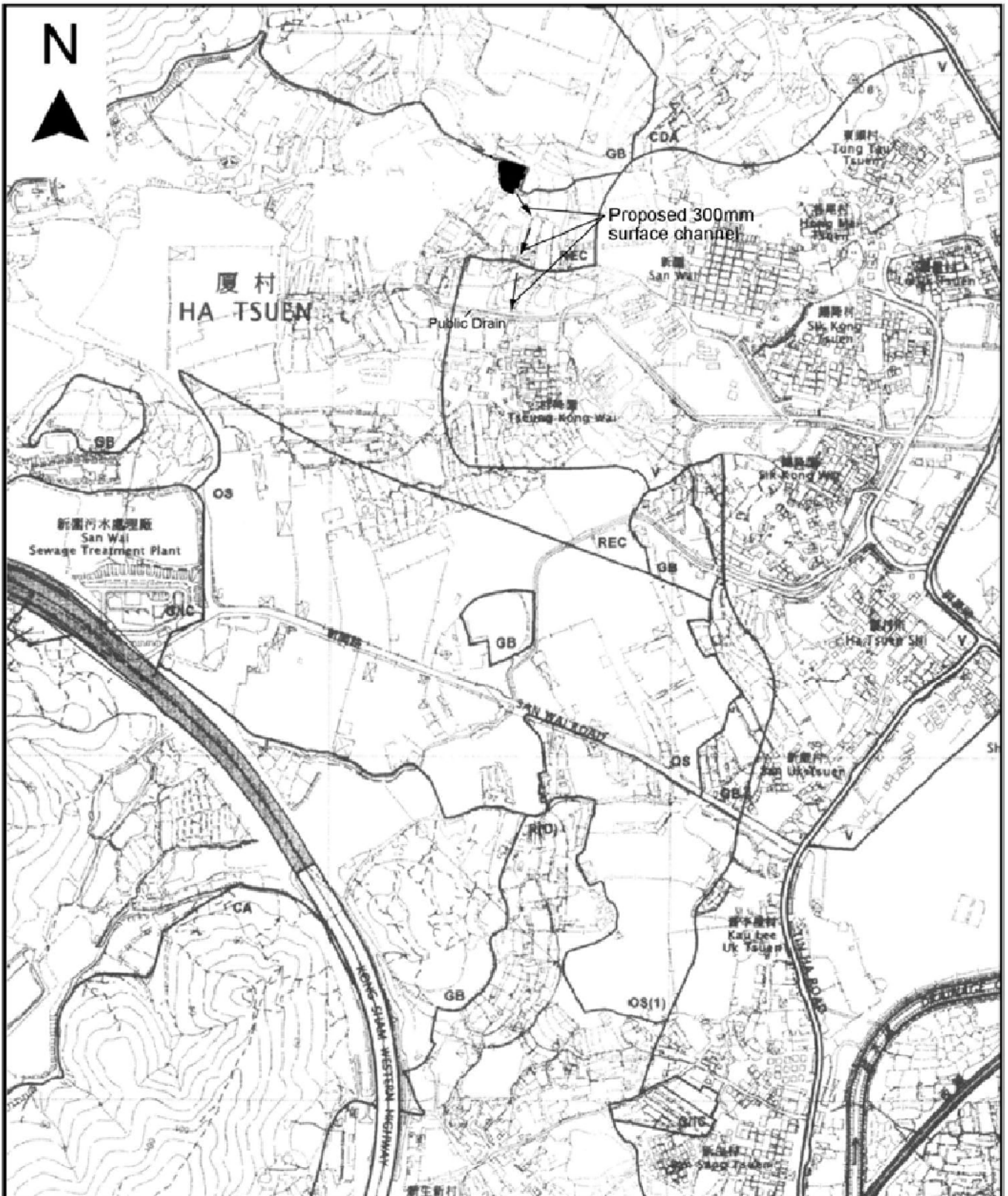



See Figure 6 for the route to public drain

<p>Project 項目名稱: Proposed Temporary Open Storage of Recyclable Materials (including Metal and Plastic) for a Period of 3 Years at Lots 282 (Part) & 285 (Part) in D.D.125 & Adjoining Government Land, Ha Tsuen, Yuen Long, N.T.</p>	<p>Drawing Title 圖目: Proposed Drainage Plan</p>	<p>Remarks 備註:</p> <ul style="list-style-type: none"> <input type="checkbox"/> Proposed catchpit +9.0 Level (in mPD) ← Flow of surface runoff ■ Terminal catchpit with sand trap
	<p>Drawing No. 圖號: Figure 5</p>	<p>Scale 比例: 1:1000</p>

(摘錄自申請人於 25. 4. 2018 呈交的申請書)
 (Extract from Applicant's Submission of 25.4.2018)

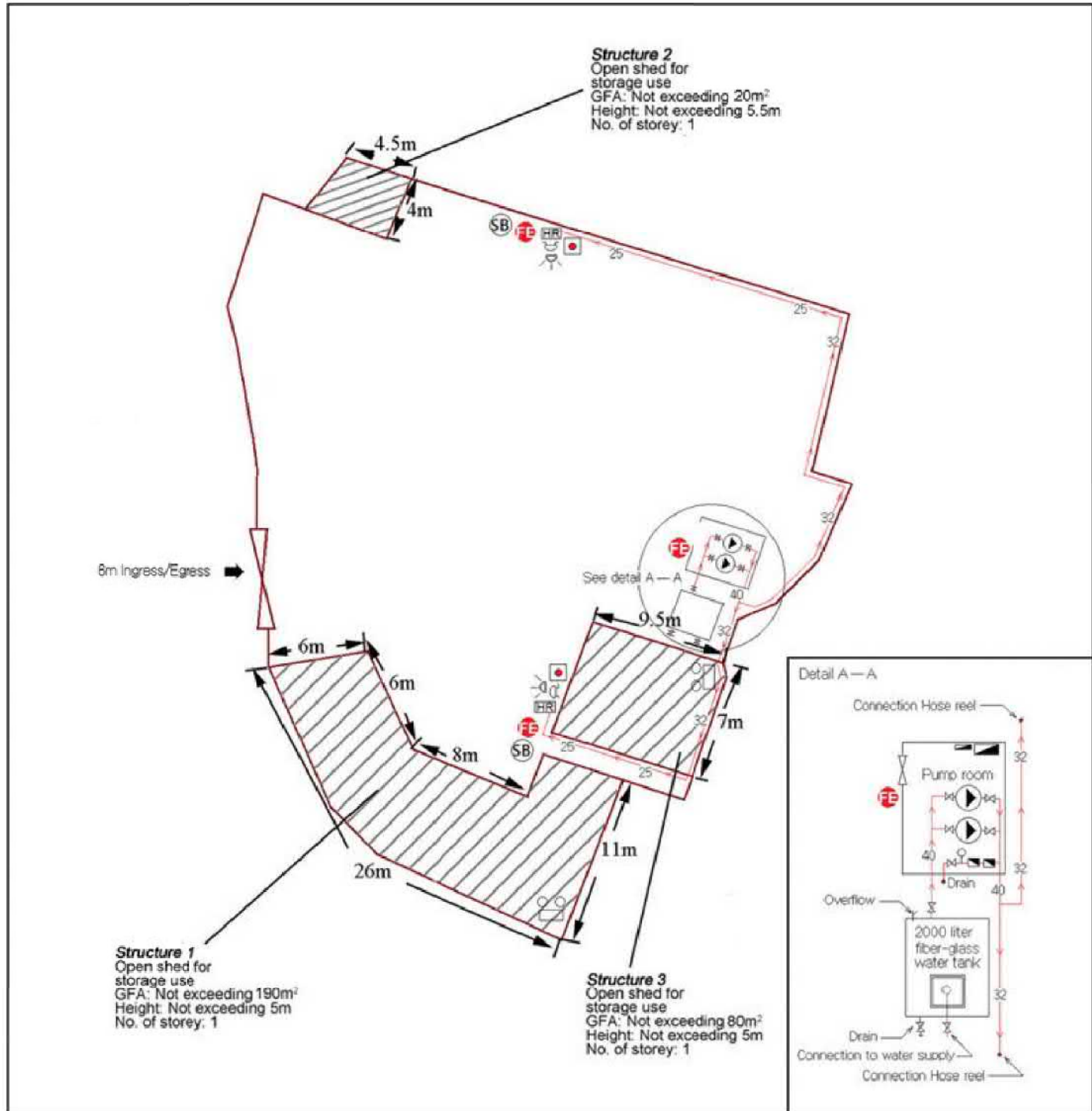
<p>參考編號 REFERENCE No. A/HSK/71</p>	<p>繪圖 DRAWING A-4</p>
---	-----------------------------------



Project 項目名稱: Proposed Temporary Open Storage of Recyclable Materials (including Metal and Plastic) for a Period of 3 Years at Lots 282 (Part) & 285 (Part) in D.D. 125 & Adjoining Government Land, Ha Tsuen, Yuen Long, N.T.	Drawing Title 圖目: Discharge Path	Remarks 備註:  Application site
	Drawing No. 圖號: Figure 6	Scale 比例: 1:7500

(摘錄自申請人於 25. 4. 2018 呈交的申請書)
 (Extract from Applicant's Submission of 25.4.2018)

參考編號 REFERENCE No. A/HSK/71	繪圖 DRAWING A-5
--	--------------------------



Legend :

- | | | | | |
|--------------------------|------------------------------|--------------------------------------|-----------------|-----------------|
| Hose Reel Pumps | Fire Alarm Bell | Sand Bucket | Emergency Light | Pressure Switch |
| Hose Reel | Visual Fire Alarm | 5.0Kg Co2 Gas type Fire Extinguisher | Exit Sign Box | Pressure gauge |
| Fire Alarm Control Panel | Manual Fire Alarm Call Point | | | |

F.S. Note :

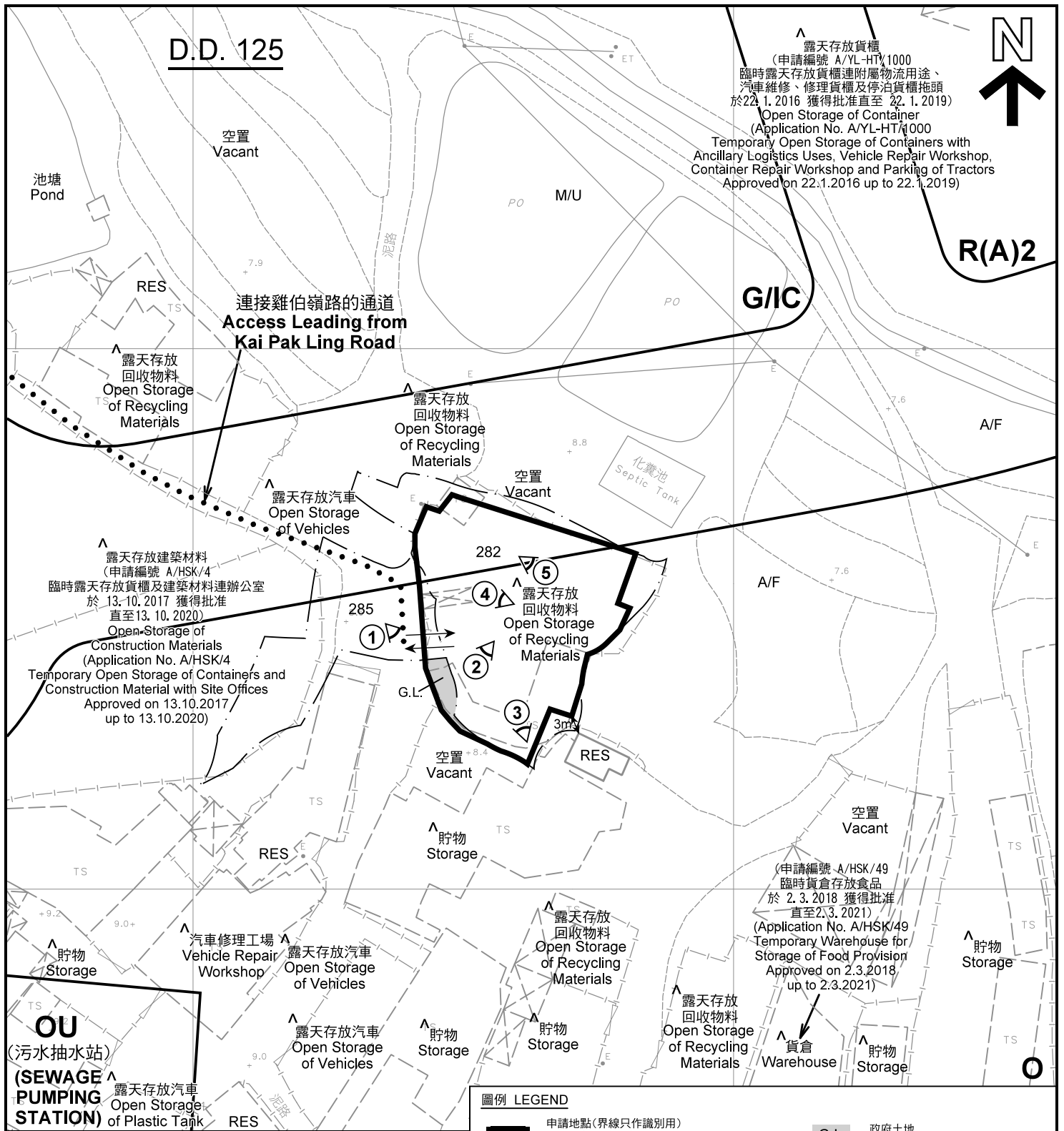
- 1/ Sufficient Emergency lighting shall be provided throughout the entire building/Structure in accordance with BS 5266:part 1 and BS EN 1838.
- 2/ Sufficient directional and Exit sign shall be provided in accordance with BS 5266 part 1 and FSD Circular Letter 5/2008
- 3/ Fire Alarm system shall be provided to the entire building in accordance with BS 5839:part 1:2002 + A2:2008 and FSD Circular Letter No:1/2009.
One actuation point and one audio warning device to be located at each Hose reel point.
This actuation point should include facilities for the start and/visual warning device initiation.
- 4/ Hose reel system supplies by 2m³ FS water tank shall be provided there shall be sufficient Hose reel to ensure that every part of each building/Structure can be reached by a length of not more than 30m of Hose reels tubing.
- 5/ Portable hand-operate approved appliance shall be provided as required by occupancy.
- 6/ Visual alarm signal shall be provided in accordance with the design manual barrier free access 2008

Application Address : Lots 282 (Part) & 285 (Part) in D.D.125 & Adjoining Government Land, Ha Tsuen, Yuen Long, N.T.

Drawing Title : F.S.I. layout Plan	Drawing No. YT-2016/1209m/17	Scale : 1:300	Drawing by : K W Lee	Date : 27 Sep 2017
------------------------------------	------------------------------	---------------	----------------------	--------------------

(摘錄自申請人於 25.4.2018 呈交的申請書)
(Extract from Applicant's
Submission of 25.4.2018)

參考編號 REFERENCE No. A/HSK/71	繪圖 DRAWING A-6
-----------------------------------	-------------------



註釋 Notes :

- (1) 2018年5月23日勘測的土地用途
Land uses shown on this plan are in accordance with the land use survey conducted by the Planning Department on 23.5.2018
- (2) * 土地用途跟1992年3月勘測的土地用途一致
Indicates that the use is the same as that revealed by the land use survey conducted by the Planning Department in Mar 1992
- (3) ^ 土地用途跟1992年3月勘測的土地用途有別
Indicates that the use is different from that revealed by the land use survey conducted by the Planning Department in Mar 1992


圖例 LEGEND

	申請地點(界線只作識別用) APPLICATION SITE (BOUNDARY FOR IDENTIFICATION PURPOSE ONLY)		政府土地 GOVERNMENT LAND
R(A)	住宅(甲類) RESIDENTIAL (GROUP A)	RES	住用構築物 RESIDENTIAL STRUCTURES
G/I/C	政府、機構或社區 GOVERNMENT, INSTITUTION OR COMMUNITY	A/F	休耕農地 FALLOW AGRICULTURAL LAND
	休憩用地 OPEN SPACE	M/U	荒地 UNUSED LAND
OU	其他指定用途 OTHER SPECIFIED USES		實地照片的觀景點 VIEWING POINT OF SITE PHOTO
			入口/出口 INGRESS / EGRESS

平面圖 SITE PLAN

臨時露天存放可循環再造物料(包括金屬及塑膠物品)(為期3年)
元朗厦村丈量約份第125約
地段第282號(部分)及第285號(部分)和毗連政府土地
TEMPORARY OPEN STORAGE OF RECYCLABLE MATERIALS
(INCLUDING METAL AND PLASTIC) FOR A PERIOD OF 3 YEARS
LOTS 282 (PART) AND 285 (PART) IN D.D.125 AND
ADJOINING GOVERNMENT LAND, HA TSUEN, YUEN LONG

SCALE 1 : 1 000 比例尺



規劃署
PLANNING
DEPARTMENT



參考編號
REFERENCE No.
A/HSK/71

圖 PLAN
A-2

本摘要圖於2018年6月4日擬備，所根據的資料為測量圖編號 6-NW-2C 及 7A
EXTRACT PLAN PREPARED ON 4.6.2018
BASED ON SURVEY SHEETS No.
6-NW-2C & 7A



連接雞伯嶺路的通道
Access Leading from
Kai Pak Ling Road

新圍
San Wai

明渠

Nutah

祥隆圍
Tseung Kong Wai

圖例 LEGEND



申請地點(界線只作識別用)
APPLICATION SITE
(BOUNDARY FOR IDENTIFICATION
PURPOSE ONLY)

本摘要圖於2018年5月21日擬備，所根據的資料為地政總署於2018年1月3日拍得的航攝照片編號 E033207C
EXTRACT PLAN PREPARED ON 21.5.2018
BASED ON AERIAL PHOTO No.
E033207C TAKEN ON 3.1.2018
BY LANDS DEPARTMENT

航攝照片 AERIAL PHOTO

臨時露天存放可循環再造物料(包括金屬及塑膠物品)(為期3年)
元朗廈村丈量約份第125約
地段第282號(部分)及第285號(部分)和毗連政府土地
TEMPORARY OPEN STORAGE OF RECYCLABLE MATERIALS
(INCLUDING METAL AND PLASTIC) FOR A PERIOD OF 3 YEARS
LOTS 282 (PART) AND 285 (PART) IN D.D.125 AND
ADJOINING GOVERNMENT LAND, HA TSUEN, YUEN LONG

規劃署
PLANNING
DEPARTMENT



參考編號
REFERENCE No.
A/HSK/71

圖 PLAN
A-3

1

申請地點
APPLICATION SITE



入口/出口
Ingress/
Egress

連接雞伯嶺路的通道
Access Leading from
Kai Pak Ling Road

2



申請地點
APPLICATION SITE

3



申請地點
APPLICATION SITE

實地照片 SITE PHOTOS

臨時露天存放可循環再造物料(包括金屬及塑膠物品)(為期3年)
元朗厦村丈量約份第125約

地段第282號(部分)及第285號(部分)和毗連政府土地
TEMPORARY OPEN STORAGE OF RECYCLABLE MATERIALS
(INCLUDING METAL AND PLASTIC) FOR A PERIOD OF 3 YEARS
LOTS 282 (PART) AND 285 (PART) IN D.D.125 AND
ADJOINING GOVERNMENT LAND, HA TSUEN, YUEN LONG

規劃署
PLANNING
DEPARTMENT



參考編號
REFERENCE No.
A/HSK/71

圖 PLAN
A-4a

本圖於2018年6月4日擬備，所根據的資料為攝於2018年5月23日的實地照片
PLAN PREPARED ON 4.6.2018
BASED ON SITE PHOTOS
TAKEN ON 23.5.2018

4



申請地點
APPLICATION SITE

5



申請地點
APPLICATION SITE

實地照片 SITE PHOTOS

本圖於2018年5月29日擬備，所根據的資料為攝於2018年5月23日的實地照片
PLAN PREPARED ON 29.5.2018
BASED ON SITE PHOTOS
TAKEN ON 23.5.2018

臨時露天存放可循環再造物料(包括金屬及塑膠物品)(為期3年)
元朗厦村丈量約份第125約
地段第282號(部分)及第285號(部分)和毗連政府土地
TEMPORARY OPEN STORAGE OF RECYCLABLE MATERIALS
(INCLUDING METAL AND PLASTIC) FOR A PERIOD OF 3 YEARS
LOTS 282 (PART) AND 285 (PART) IN D.D.125 AND
ADJOINING GOVERNMENT LAND, HA TSUEN, YUEN LONG

規劃署
PLANNING
DEPARTMENT



參考編號
REFERENCE No.
A/HSK/71

圖 PLAN
A-4b