

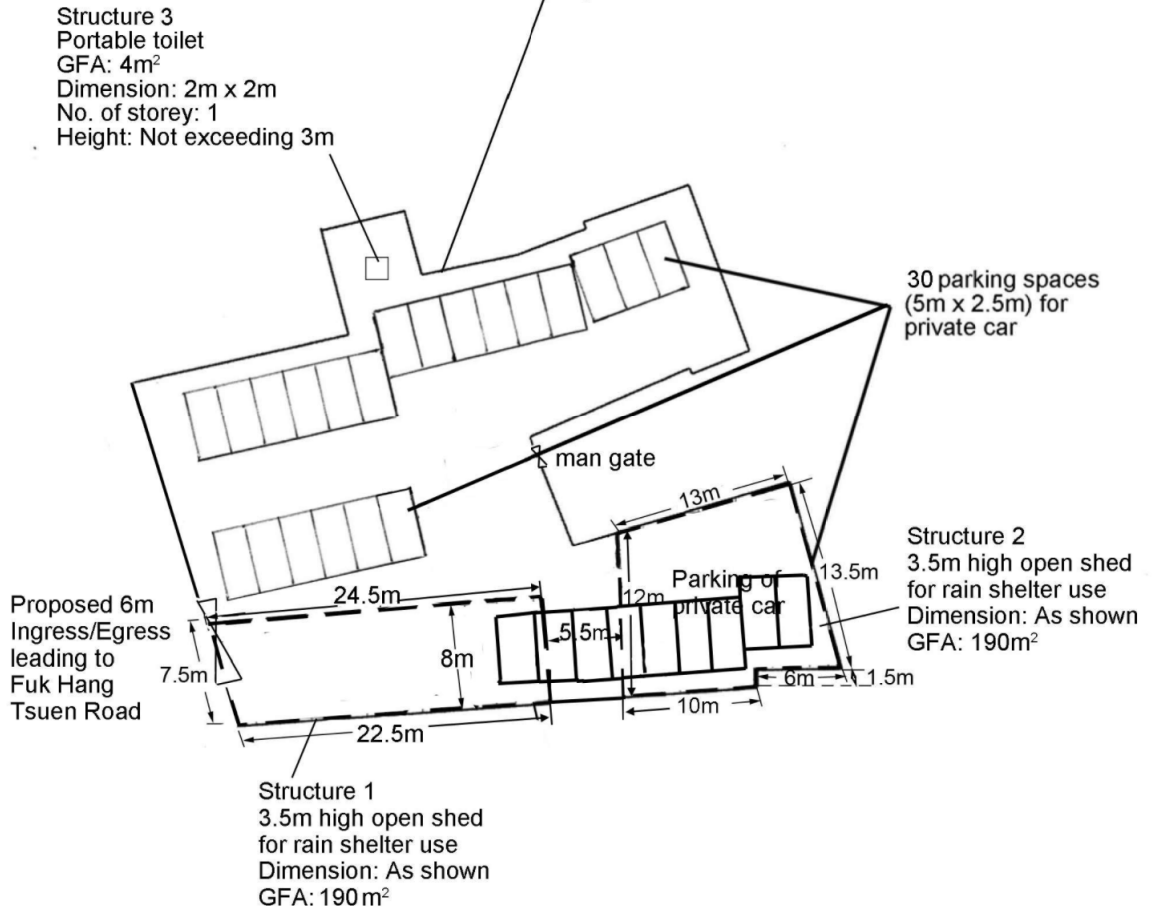
<p>Project 項目名稱: Proposed Temporary Public Vehicle Park for Private Car for a Period of 2 Years at Lot 827 RP (Part) in D.D. 130, Fuk Hang Tsuen, Lam Tei, Tuen Mun, N.T.</p>	<p>Drawing Title 圖目: Application Site</p> <p>Drawing No. 圖號: Figure 1</p>	<p>Remarks 備註:</p> <p>Scale 比例: 1:1000</p>
--	---	---

參考編號 REFERENCE No. 繪圖 DRAWING
 A/TM-LTYT/399 A-1

(摘錄自申請人於29. 7. 2020呈交的申請書)
 (Extract from Applicant's Submission Dated 29.7.2020)



Application Site




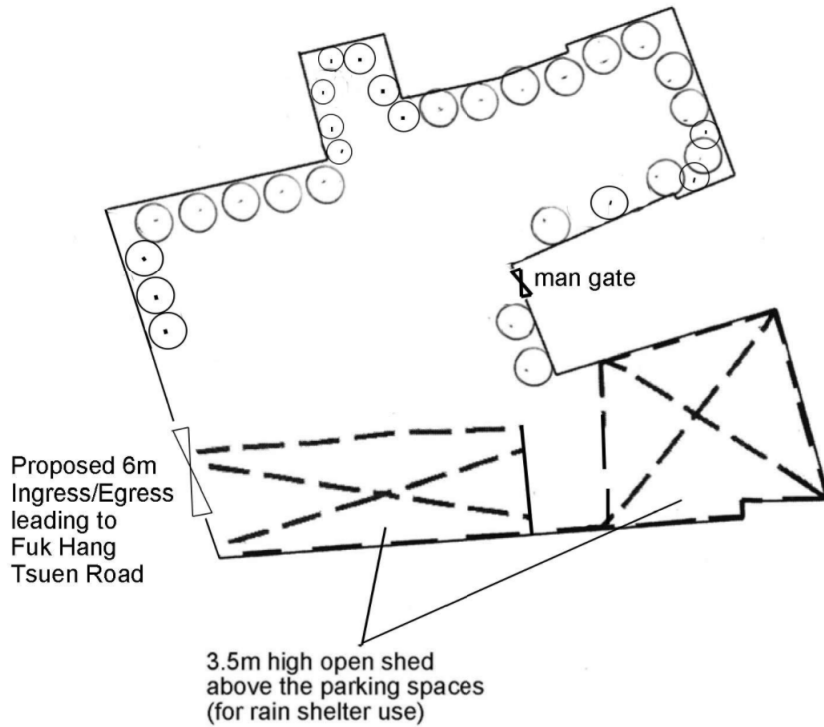
<p>Project 項目名稱:</p> <p>Proposed Temporary Public Vehicle Park for Private Car for a Period of 3 Years at Lot 827 RP (Part) in D.D. 130, Fuk Hang Tsuen, Lam Tei, Tuen Mun, N.T.</p>	<p>Drawing Title 圖目:</p> <p>Proposed Layout Plan</p>	<p>Remarks 備註:</p>
	<p>Drawing No. 圖號:</p> <p>Figure 3</p>	<p>Scale 比例:</p> <p style="text-align: center;">1:500</p>

<p>參考編號 REFERENCE No. A/TM-LTYT/399</p>	<p>繪圖 DRAWING A-2</p>
---	---------------------------

(摘錄自申請人於29.7.2020呈交的申請書)
(Extract from Applicant's Submission Dated 29.7.2020)



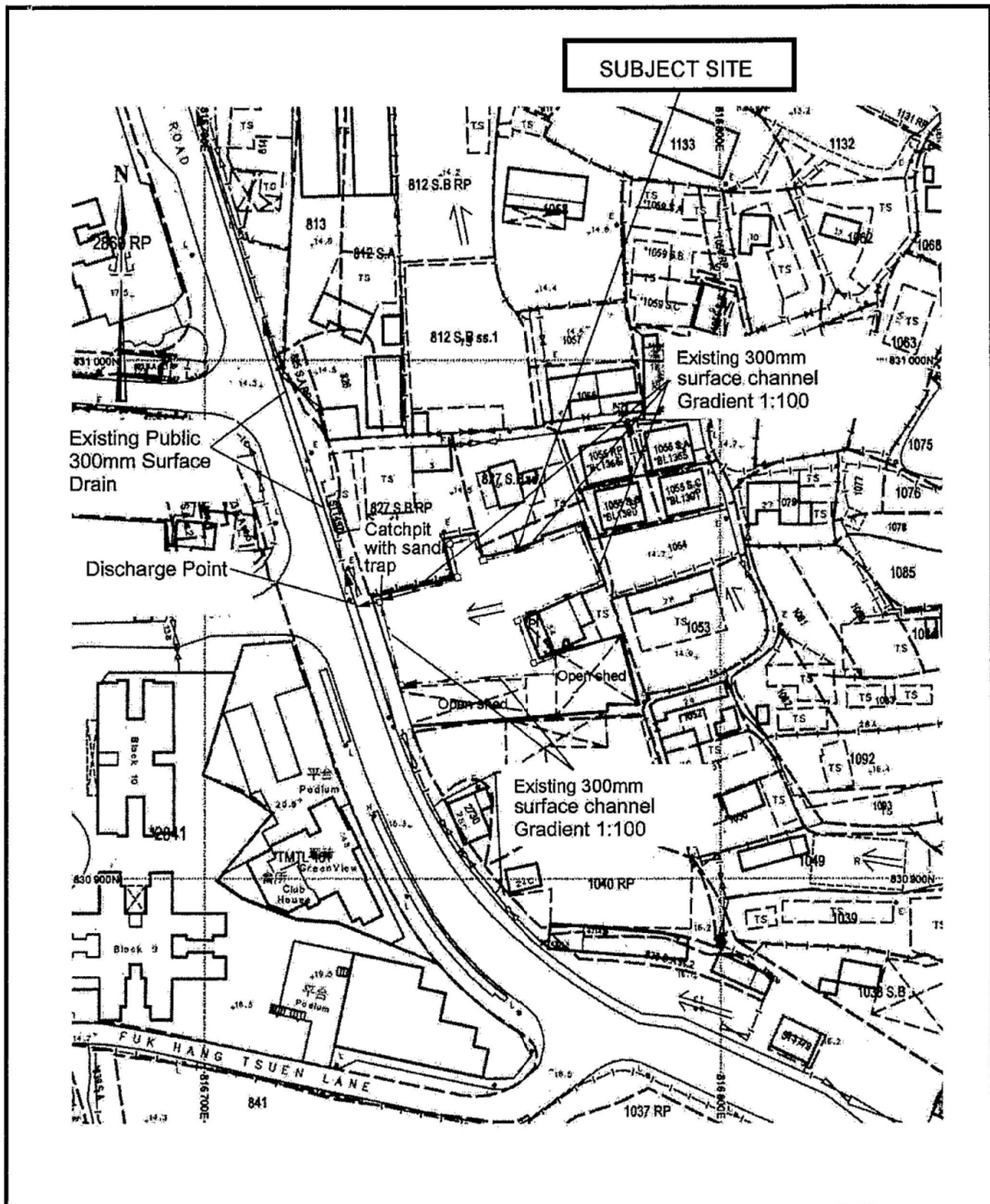
Tree	Approximate Height	Spacing
 As-planted trees	2.75m	3m



Project 項目名稱: Proposed Temporary Public Vehicle Park for Private Car for a Period of 2 Years at Lot 827 RP (Part) in D.D. 130, Fuk Hang Tsuen, Lam Tei, Tuen Mun, N.T.	Drawing Title 圖目: As-planted Landscape & Tree Preservation Plan	Remarks 備註:
	Drawing No. 圖號: Figure 4	Scale 比例: 1:500

參考編號 REFERENCE No. A/TM-LTYT/399	繪圖 DRAWING A-3
-------------------------------------	-------------------

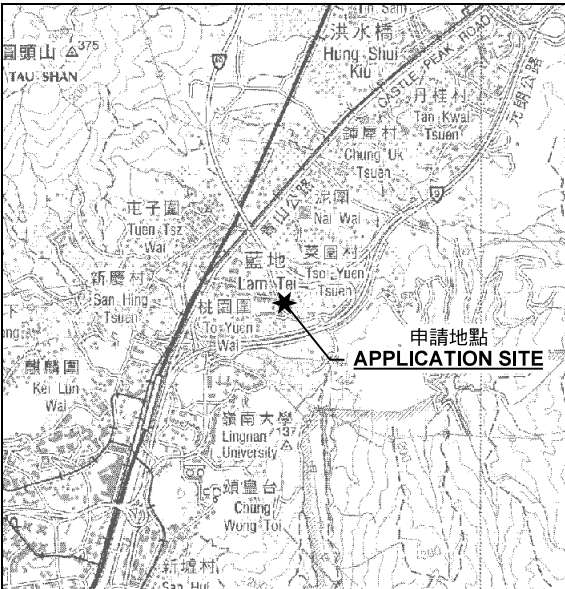
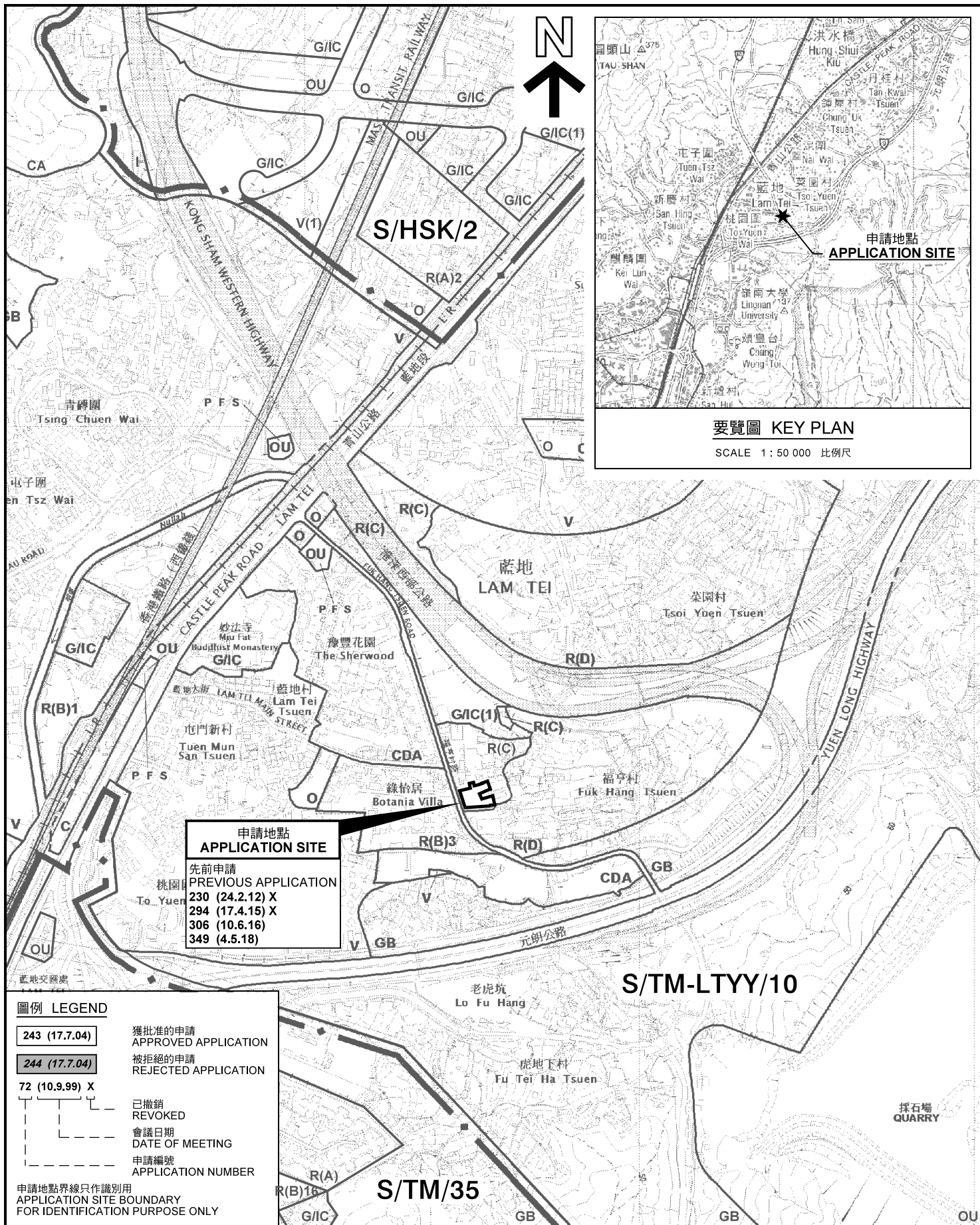
(摘錄自申請人於29. 7. 2020呈交的申請書)
 (Extract from Applicant's Submission Dated 29.7.2020)



Project 項目名稱: Proposed Temporary Public Vehicle Park for Private Car for a Period of 2 Years at Lot 827RP(Part) and Adjoining Government Land in D.D. 130, Fuk Hang Tsuen, Lam Tei, Tuen Mun, N.T.	Drawing Title 圖目: As-built Drainage Plan	Remarks 備註: <input type="checkbox"/> Proposed Catchpit Flow of Surface Runoff +14.9 Level
	Drawing No. 圖號: Figure 5	Scale 比例: 1:1000

參考編號 REFERENCE No. A/TM-LTYT/399	繪圖 DRAWING A-4
-------------------------------------	-------------------

(摘錄自申請人於20. 5. 2020呈交的申請書)
 (Extract from Applicant's Submission Dated 20.5.2020)



申請地點
APPLICATION SITE

先前申請
PREVIOUS APPLICATION

230 (24.2.12) X
294 (17.4.15) X
306 (10.6.16)
349 (4.5.18)

圖例 LEGEND

243 (17.7.04)	獲批准的申請 APPROVED APPLICATION
244 (17.7.04)	被拒絕的申請 REJECTED APPLICATION
72 (10.9.99) X	已撤銷 REVOKED
- - -	會議日期 DATE OF MEETING
---	申請編號 APPLICATION NUMBER

申請地點界線只作識別用
APPLICATION SITE BOUNDARY
FOR IDENTIFICATION PURPOSE ONLY

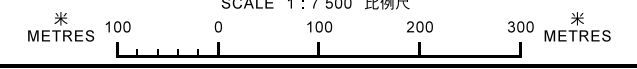
本摘要圖於2020年6月23日擬備，
所根據的資料為於2018年10月16日
核准的分區計劃大綱圖編號 S/TM-LTTY/10
EXTRACT PLAN PREPARED ON 23.6.2020
BASED ON OUTLINE ZONING PLAN No.
S/TM-LTTY/10 APPROVED ON 16.10.2018

位置圖 LOCATION PLAN

臨時公眾停車場(只限私家車)(為期3年)
新界屯門藍地福亨村丈量約份第130約
地段第827號餘段(部分)

TEMPORARY PUBLIC VEHICLE PARK (PRIVATE CARS ONLY)
FOR A PERIOD OF 3 YEARS
LOT 827 RP (PART) IN D.D. 130, FUK HANG TSUEN,
LAM TEI, TUEN MUN, NEW TERRITORIES

SCALE 1 : 7 500 比例尺

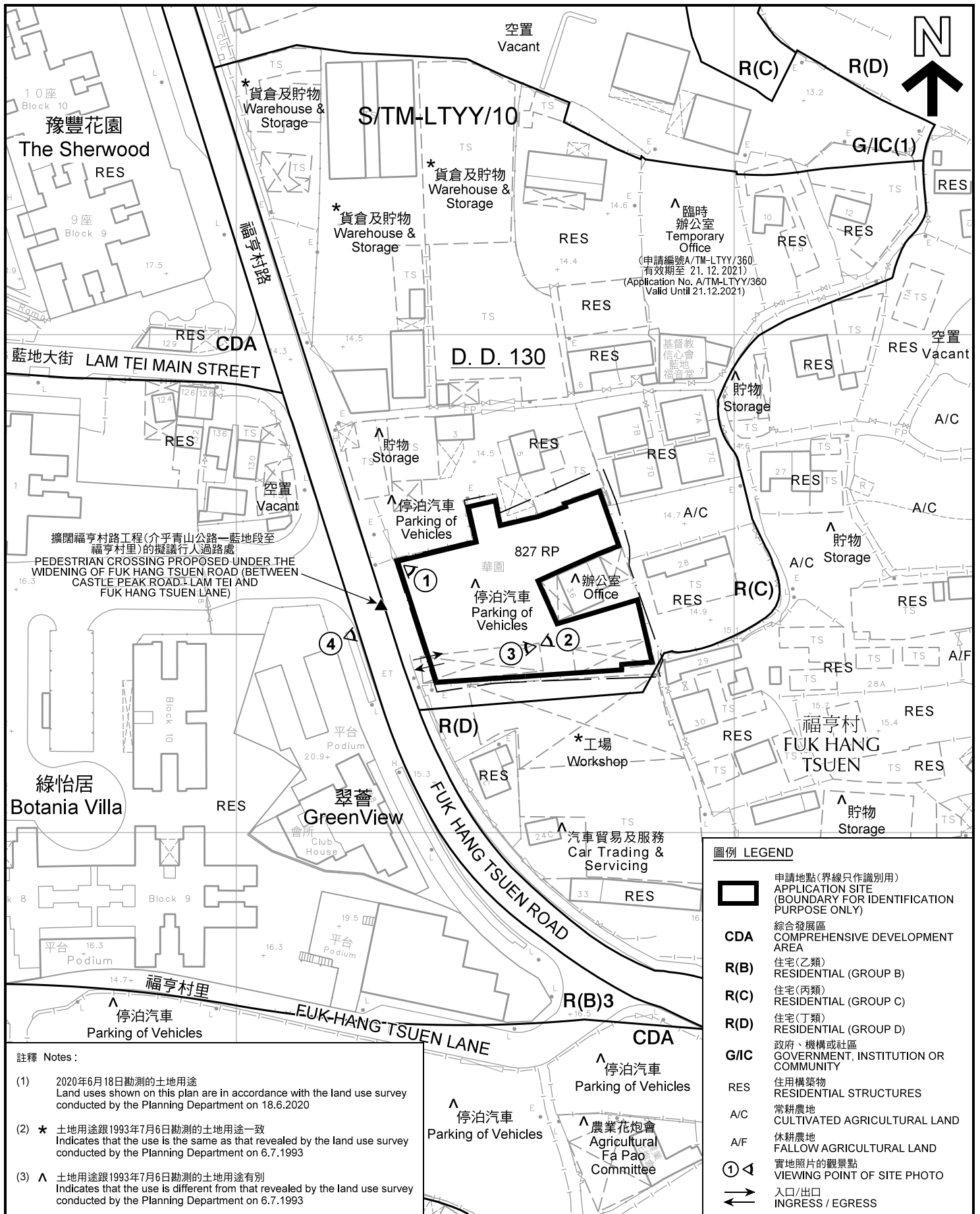


規劃署
PLANNING
DEPARTMENT



參考編號
REFERENCE No.
A/TM-LTTY/399

圖 PLAN
A-1



註釋 Notes:

- (1) 2020年6月18日勘測的土地用途
Land uses shown on this plan are in accordance with the land use survey conducted by the Planning Department on 18.6.2020
- (2) * 土地用途跟1993年7月6日勘測的土地用途一致
Indicates that the use is the same as that revealed by the land use survey conducted by the Planning Department on 6.7.1993
- (3) ^ 土地用途跟1993年7月6日勘測的土地用途有別
Indicates that the use is different from that revealed by the land use survey conducted by the Planning Department on 6.7.1993

圖例 LEGEND

- 申請地點(界線只作識別用)
APPLICATION SITE (BOUNDARY FOR IDENTIFICATION PURPOSE ONLY)
- CDA** 綜合發展區
COMPREHENSIVE DEVELOPMENT AREA
- R(B)** 住宅(乙類)
RESIDENTIAL (GROUP B)
- R(C)** 住宅(丙類)
RESIDENTIAL (GROUP C)
- R(D)** 住宅(丁類)
RESIDENTIAL (GROUP D)
- G/IC** 政府、機構或社區
GOVERNMENT, INSTITUTION OR COMMUNITY
- RES** 住用構築物
RESIDENTIAL STRUCTURES
- A/C** 常耕農地
CULTIVATED AGRICULTURAL LAND
- A/F** 休耕農地
FALLOW AGRICULTURAL LAND
- 實地照片的觀景點
VIEWING POINT OF SITE PHOTO
- 入口/出口
INGRESS / EGRESS

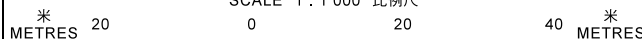
平面圖 SITE PLAN

臨時公眾停車場(只限私家車)(為期3年)
新界屯門藍地福亨村丈量約份第130約
地段第827號餘段(部分)

TEMPORARY PUBLIC VEHICLE PARK (PRIVATE CARS ONLY)
FOR A PERIOD OF 3 YEARS

LOT 827 RP (PART) IN D.D. 130, FUK HANG TSUEN,
LAM TEI, TUEN MUN, NEW TERRITORIES

SCALE 1 : 1 000 比例尺



本摘要圖於2020年8月10日擬備, 所根據的資料為測量圖編號 6-NW-22A
EXTRACT PLAN PREPARED ON 10.8.2020
BASED ON SURVEY SHEET No. 6-NW-22A

**規劃署
PLANNING
DEPARTMENT**



參考編號
REFERENCE No.

A/TM-LTYT/399

圖 PLAN

A-2



圖例 LEGEND



申請地點(界線只作識別用)
APPLICATION SITE
(BOUNDARY FOR IDENTIFICATION
PURPOSE ONLY)

本摘要圖於2020年6月24日擬備，所根據的資料為地政總署於2019年9月29日拍得的航攝照片編號 E067413C
EXTRACT PLAN PREPARED ON 24.6.2020
BASED ON AERIAL PHOTO No.
E067413C TAKEN ON 29.9.2019
BY LANDS DEPARTMENT

航攝照片 AERIAL PHOTO

臨時公眾停車場(只限私家車)(為期3年)
新界屯門藍地福亨村丈量約份第130約
地段第827號餘段(部分)
TEMPORARY PUBLIC VEHICLE PARK (PRIVATE CARS ONLY)
FOR A PERIOD OF 3 YEARS
LOT 827 RP (PART) IN D.D. 130, FUK HANG TSUEN,
LAM TEI, TUEN MUN, NEW TERRITORIES

規劃署
PLANNING
DEPARTMENT



參考編號
REFERENCE No.
A/TM-LTTY/399

圖 PLAN
A-3



申請地點界線只作識別用
APPLICATION SITE BOUNDARY FOR IDENTIFICATION PURPOSE ONLY

本圖於2020年8月10日擬備，所根據的資料為攝於2020年6月18日的實地照片
PLAN PREPARED ON 10.8.2020
BASED ON SITE PHOTOS
TAKEN ON 18.6.2020

實地照片 SITE PHOTO
臨時公眾停車場(只限私家車)(為期3年)
新界屯門藍地福亨村丈量約份第130約
地段第827號餘段(部分)
TEMPORARY PUBLIC VEHICLE PARK (PRIVATE CARS ONLY)
FOR A PERIOD OF 3 YEARS
LOT 827 RP (PART) IN D.D. 130, FUK HANG TSUEN,
LAM TEI, TUEN MUN, NEW TERRITORIES

規劃署
PLANNING
DEPARTMENT



參考編號
REFERENCE No.
A/TM-LTYT/399

圖 PLAN
A-4