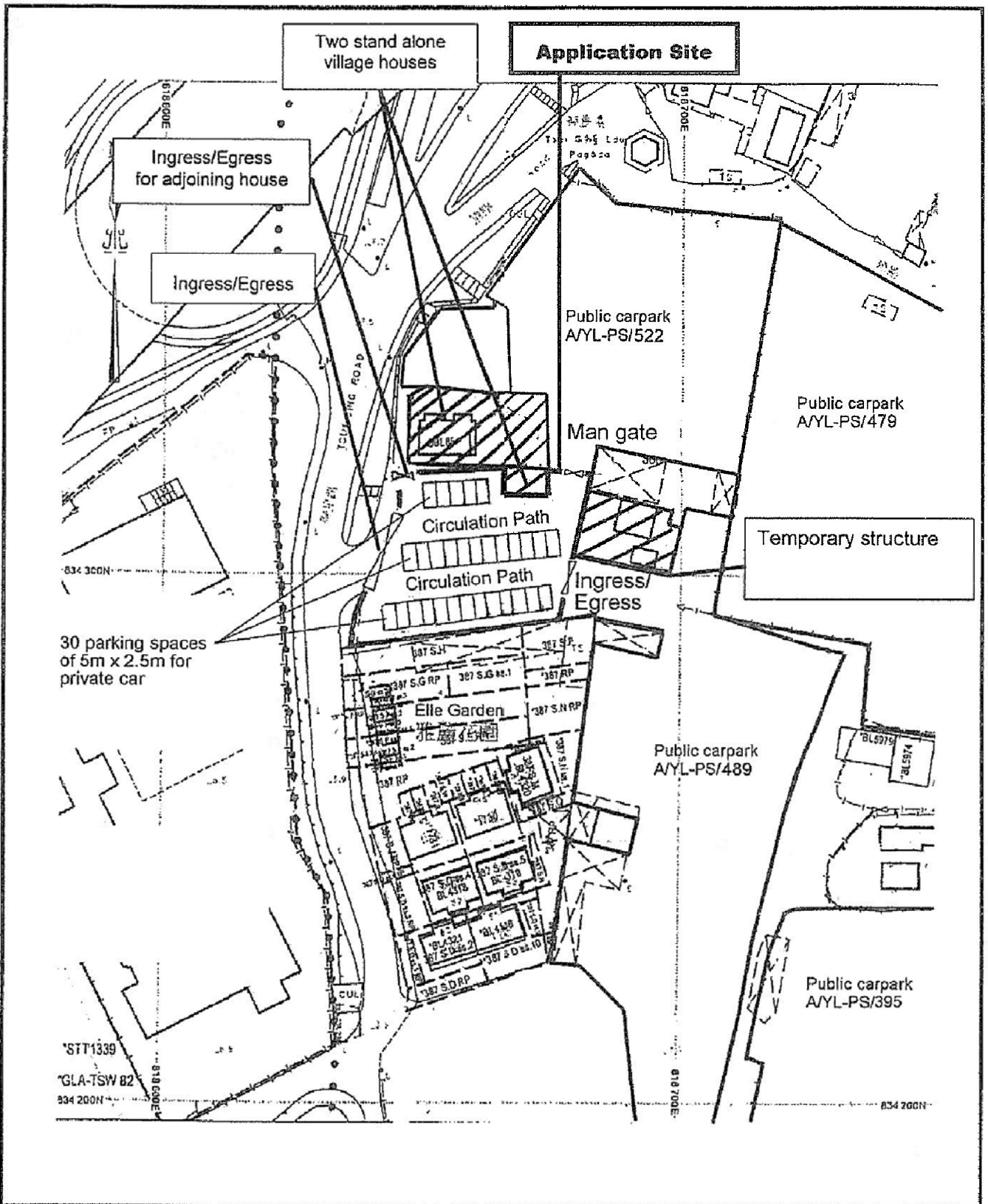


<p>Project 項目名稱: Proposed Temporary Public Vehicle Park for Private Car for a Period of 3 Years at Lots 387 S.C ss.3 RP(Part) & 387 S.C RP(Part) in D.D. 122, Sheung Cheung Wai, Ping Shan, Yuen Long, N.T.</p>	<p>Drawing Title 圖目: Location Plan</p>	<p>Remarks 備註:</p>
<p>Drawing No. 圖號: Figure 2</p>	<p>Scale 比例: 1:7500</p>	

參考編號 REFERENCE No. A/YL-PS/554	繪圖 DRAWING A-2
-----------------------------------	-------------------

(摘錄自申請人於10.1.2018呈交的申請書)
 (Extract from Applicant's Submission Dated 10.1.2018)

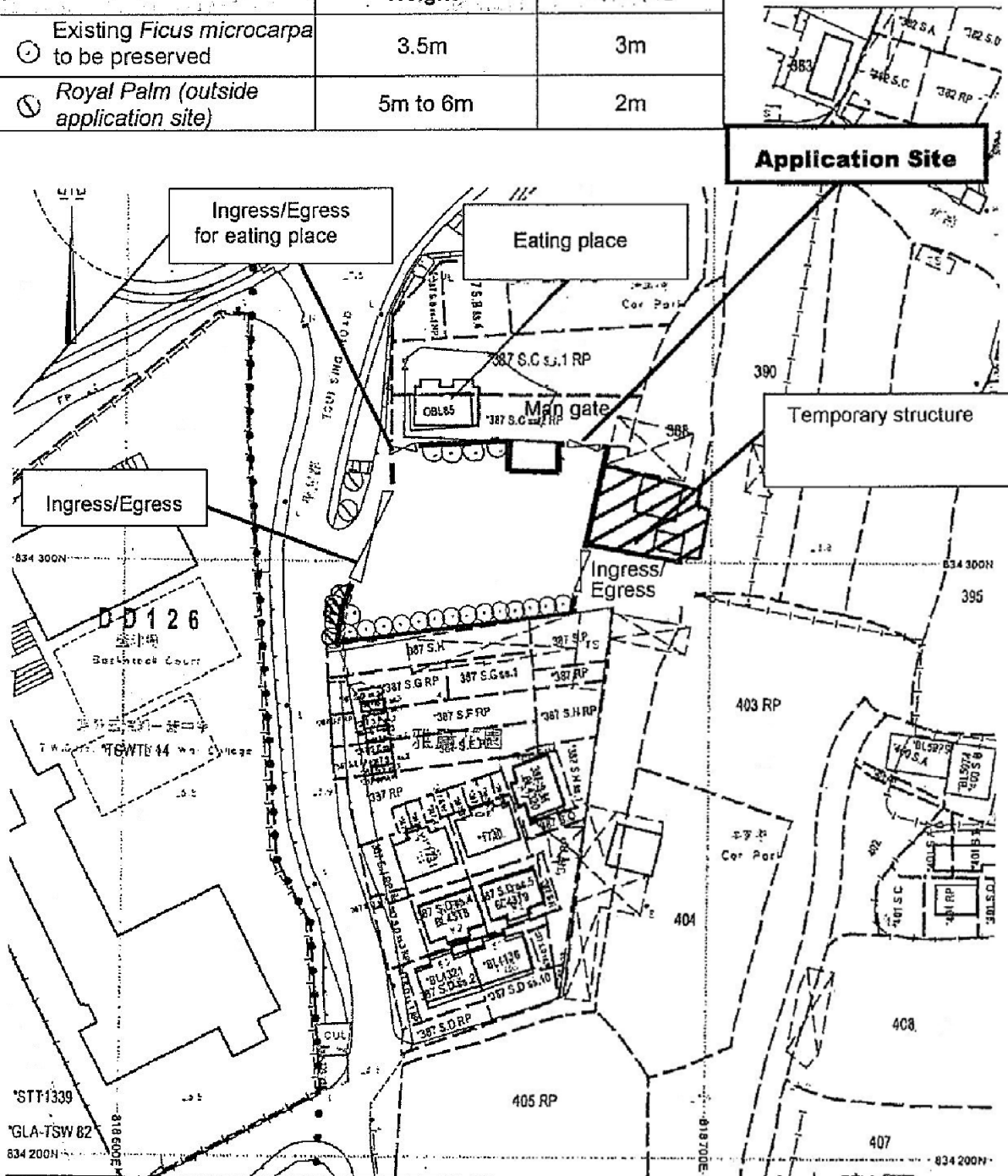


<p>Project 項目名稱: Proposed Temporary Public Vehicle Park for Private Car for a Period of 3 Years at Lots 387 S.C ss.3 RP(Part) & 387 S.C RP(Part) in D.D. 122, Sheung Cheung Wai, Ping Shan, Yuen Long, N.T.</p>	<p>Drawing Title 圖名: Proposed Layout Plan</p>	<p>Remarks 備註:</p>
	<p>Drawing No. 圖號: Figure 3</p>	<p>Scale 比例: 1:1000</p>

參考編號 REFERENCE No. AYL-PS/554	繪圖 DRAWING A-3
----------------------------------	-------------------

(摘錄自申請人於10.1.2018呈交的申請書)
 (Extract from Applicant's Submission Dated 10.1.2018)

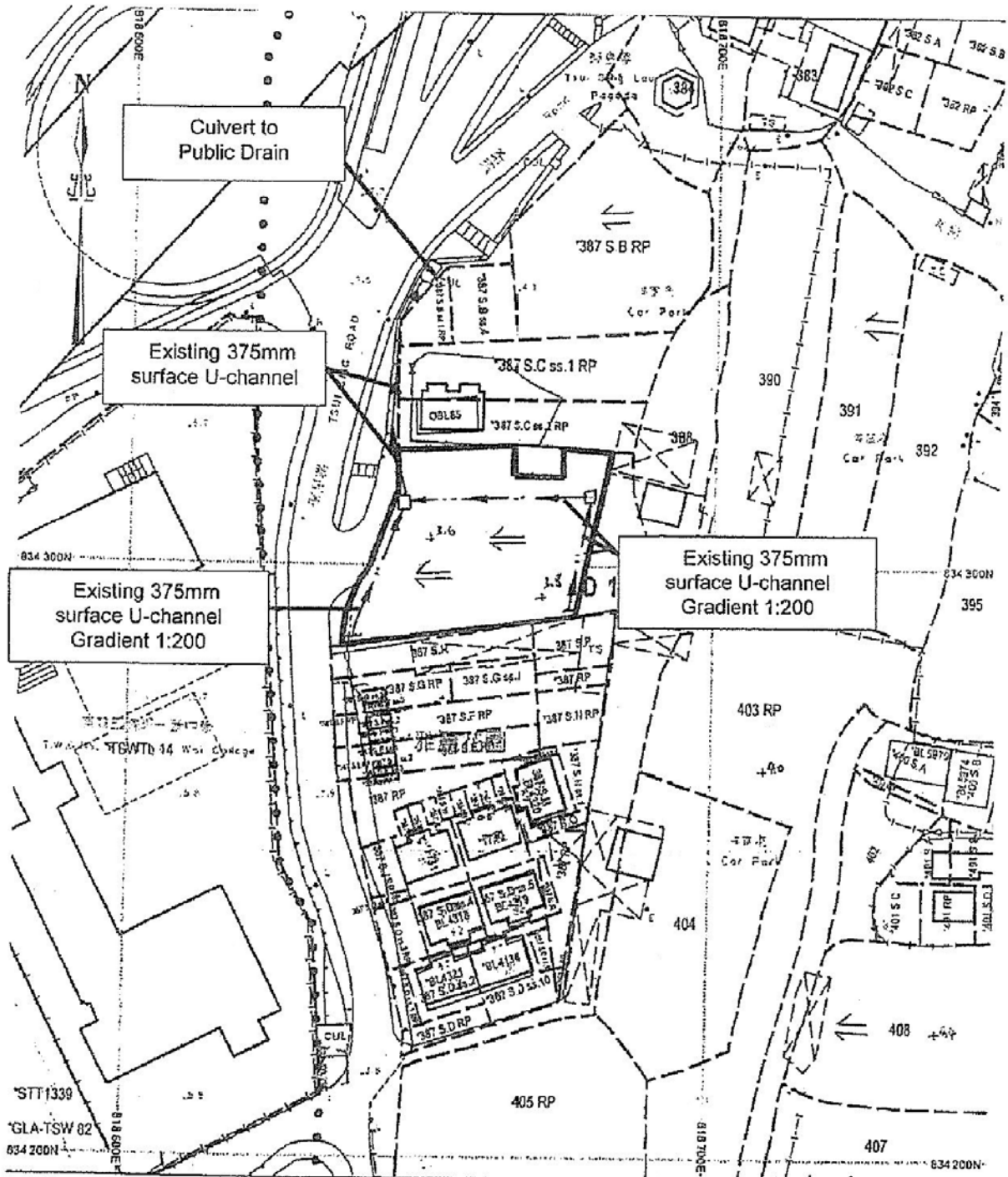
Tree	Approximate Height	Spacing
Existing <i>Ficus microcarpa</i> to be preserved	3.5m	3m
Royal Palm (outside application site)	5m to 6m	2m



Project 項目名稱: Proposed Temporary Public Vehicle Park for Private Car for a Period of 3 Years at Lots 387 S.C ss.3 RP(Part) & 387 S.C RP(Part) in D.D. 122, Sheung Cheung Wai, Ping Shan, Yuen Long, N.T.	Drawing Title 圖名: Proposed Tree Preservation Plan	Remarks 備註:
	Drawing No. 圖號: Figure 4	Scale 比例: 1:1000

參考編號 REFERENCE No. A/YL-PS/554	繪圖 DRAWING A-4
-----------------------------------	-------------------

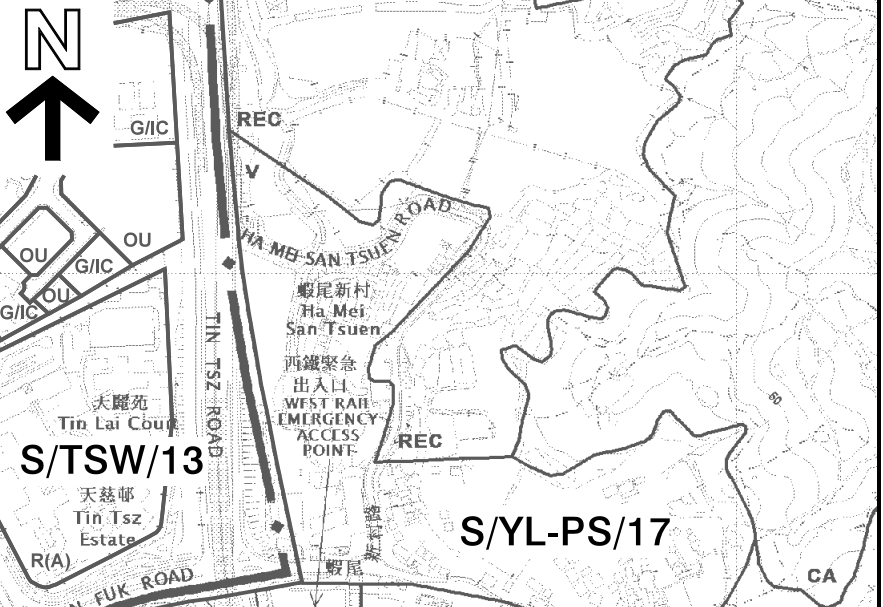
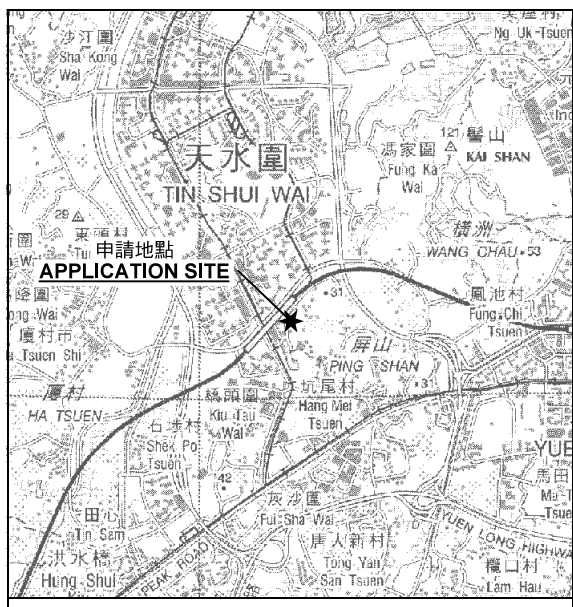
(摘錄自申請人於10.1.2018呈交的申請書)
(Extract from Applicant's Submission Dated 10.1.2018)



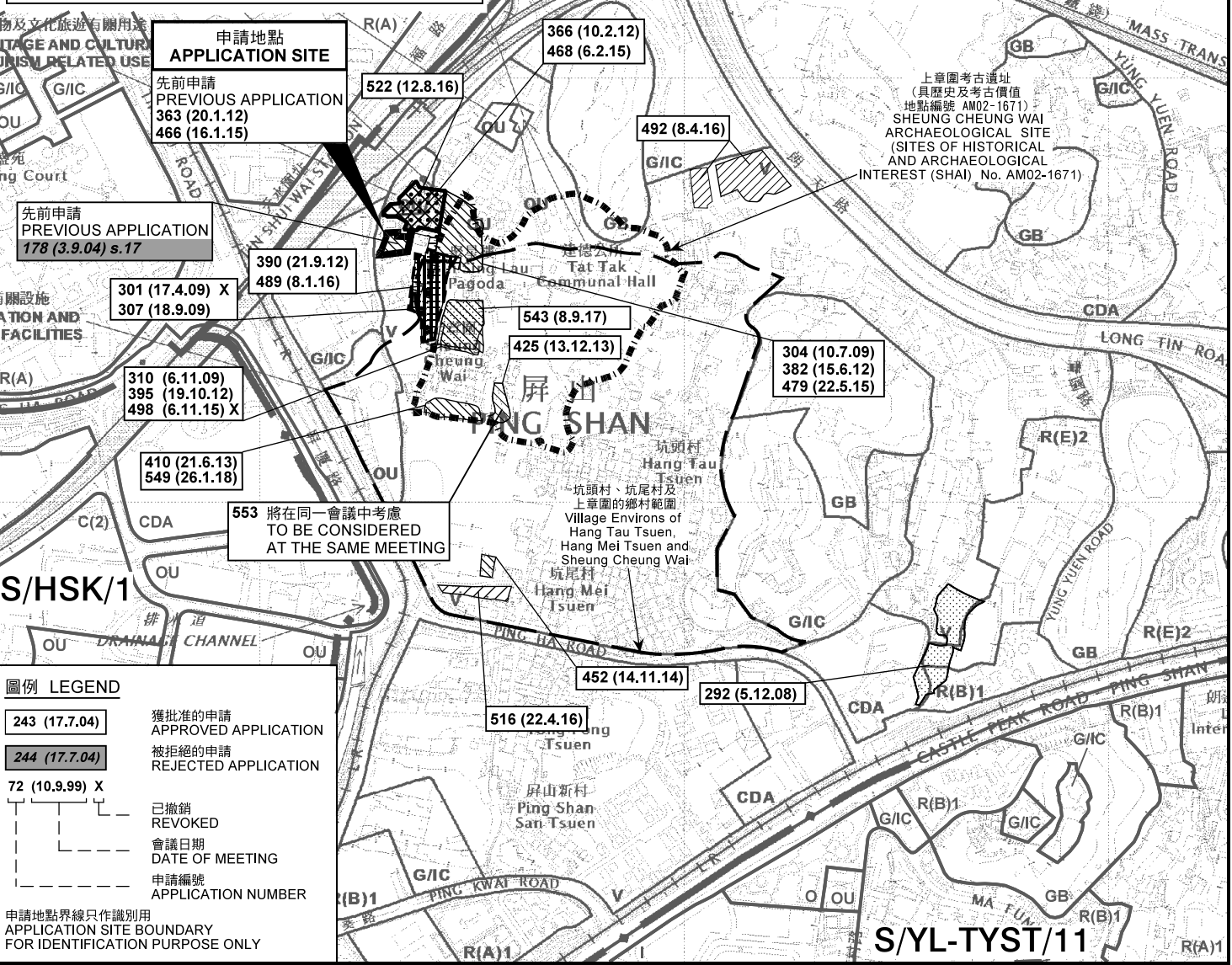
<p>Project 項目名稱: Proposed Temporary Public Vehicle Park for Private Car for a Period of 3 Years at Lots 387 S.C ss.3 RP(Part) & 387 S.C RP(Part) in D.D. 122, Sheung Cheung Wai, Ping Shan, Yuen Long, N.T.</p>	<p>Drawing Title 圖名: As-built Drainage Plan</p>	<p>Remarks 備註: <input type="checkbox"/> Existing catchpit Flow of surface runoff +3.6 Level (in mPD)</p>
	<p>Drawing No. 圖號: Figure 5</p>	<p>Scale 比例: 1:4000</p>

參考編號 REFERENCE No. 繪圖 DRAWING
 A/YL-PS/554 A-5

(摘錄自申請人於10.1.2018呈交的申請書)
 (Extract from Applicant's
 Submission Dated 10.1.2018)



要覽圖 KEY PLAN
SCALE 1 : 50 000 比例尺



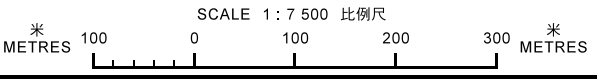
圖例 LEGEND

243 (17.7.04)	獲批准的申請 APPROVED APPLICATION
244 (17.7.04)	被拒絕的申請 REJECTED APPLICATION
72 (10.9.99) X	已撤銷 REVOKED
- - - - -	會議日期 DATE OF MEETING
- - - - -	申請編號 APPLICATION NUMBER

申請地點界線只作識別用
APPLICATION SITE BOUNDARY
FOR IDENTIFICATION PURPOSE ONLY

位置圖 LOCATION PLAN

臨時公眾私家車停車場(為期3年)
新界元朗屏山上章圍丈量約份第122約
地段第387號C分段第3小分段餘段(部分)及 第387號C分段餘段(部分)
TEMPORARY PUBLIC VEHICLE PARK FOR PRIVATE CARS
FOR A PERIOD OF 3 YEARS
LOTS 387 S.C SS.3 RP (PART) AND 387 S.C RP (PART) IN D.D.122,
SHEUNG CHEUNG WAI, PING SHAN, YUEN LONG, NEW TERRITORIES



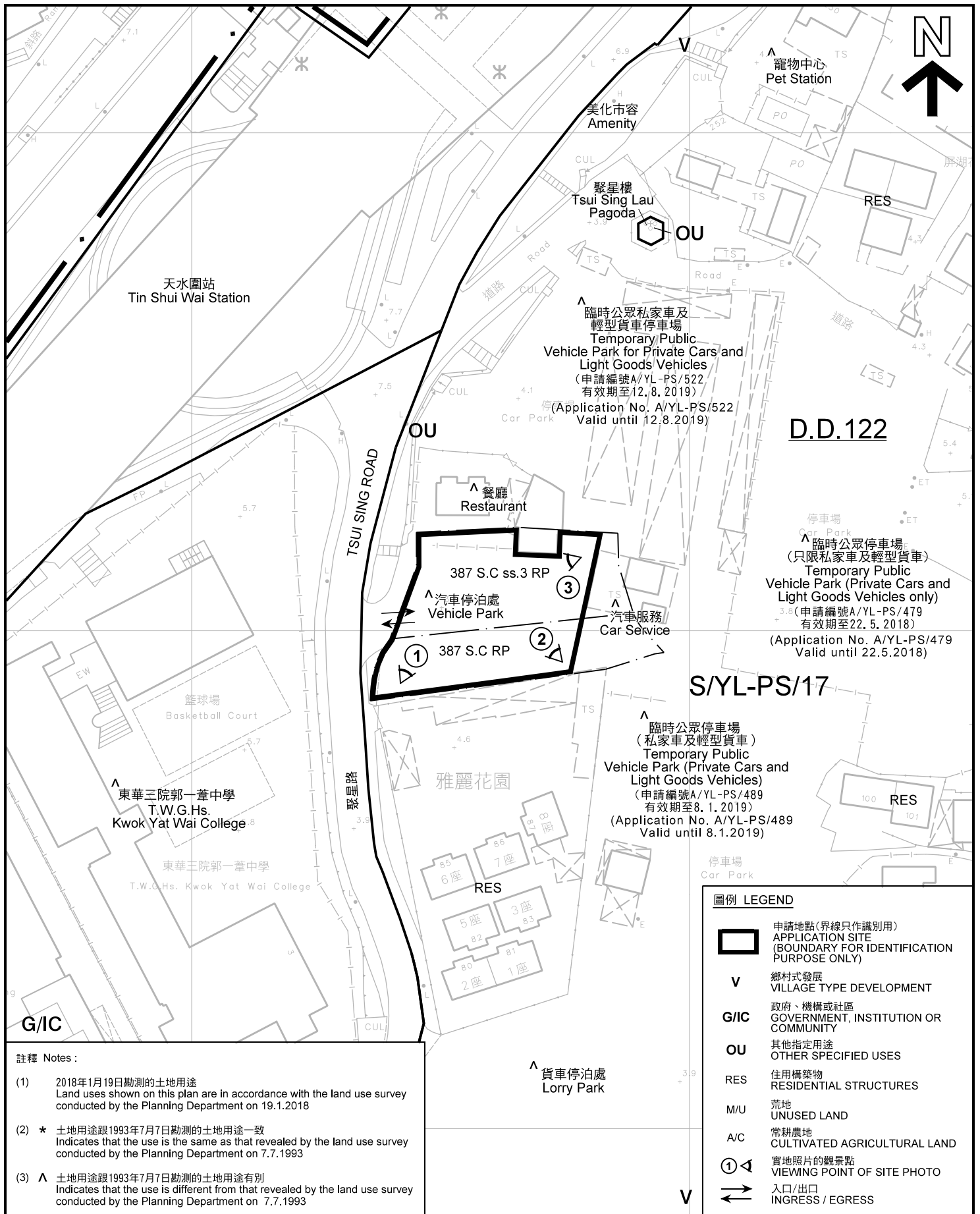
規劃署
PLANNING
DEPARTMENT



參考編號
REFERENCE No.
AYL-PS/554

圖 PLAN
A-1

本摘要圖於2018年2月20日擬備，
所根據的資料為於2017年5月26日
展示的分區計劃大綱圖編號 S/YL-PS/17
EXTRACT PLAN PREPARED ON 20.2.2018
BASED ON OUTLINE ZONING PLAN No.
S/YL-PS/17 EXHIBITED ON 26.5.2017



註釋 Notes:

- (1) 2018年1月19日勘測的土地用途
Land uses shown on this plan are in accordance with the land use survey conducted by the Planning Department on 19.1.2018
- (2) * 土地用途跟1993年7月7日勘測的土地用途一致
Indicates that the use is the same as that revealed by the land use survey conducted by the Planning Department on 7.7.1993
- (3) ^ 土地用途跟1993年7月7日勘測的土地用途有別
Indicates that the use is different from that revealed by the land use survey conducted by the Planning Department on 7.7.1993

平面圖 SITE PLAN

臨時公眾私家車停車場(為期3年)

新界元朗屏山上章圍丈量約份第122約

地段第387號C分段第3小分段餘餘(部分)及 第387號C分段餘餘(部分)

TEMPORARY PUBLIC VEHICLE PARK FOR PRIVATE CARS FOR A PERIOD OF 3 YEARS

LOTS 387 S.C SS.3 RP (PART) AND 387 S.C RP (PART) IN D.D.122, SHEUNG CHEUNG WAI, PING SHAN, YUEN LONG, NEW TERRITORIES

SCALE 1 : 1 000 比例尺

米 20 0 20 40 米
METRES

本摘要圖於2018年2月23日擬備, 所根據的資料為測量圖編號 6-NW-8A, B及C
EXTRACT PLAN PREPARED ON 23.2.2018 BASED ON SURVEY SHEETS No. 6-NW-8A, B & C

**規劃署
PLANNING
DEPARTMENT**



參考編號
REFERENCE No.
A/YL-PS/554

圖 PLAN
A-2



圖例 LEGEND



申請地點(界線只作識別用)
APPLICATION SITE
(BOUNDARY FOR IDENTIFICATION
PURPOSE ONLY)

本摘要圖於2018年2月14日擬備，所根據的資料為地政總署於2017年1月26日拍得的航攝照片編號E013961C
EXTRACT PLAN PREPARED ON 14.2.2018
BASED ON AERIAL PHOTO No.
E013961C TAKEN ON 26.1.2017
BY LANDS DEPARTMENT

航攝照片 AERIAL PHOTO

臨時公眾私家車停車場(為期3年)
新界元朗屏山上章圍丈量約份第122約
地段第387號C分段第3小分段餘段(部分)及 第387號C分段餘段(部分)
TEMPORARY PUBLIC VEHICLE PARK FOR PRIVATE CARS
FOR A PERIOD OF 3 YEARS
LOTS 387 S.C SS.3 RP (PART) AND 387 S.C RP (PART) IN D.D.122,
SHEUNG CHEUNG WAI, PING SHAN, YUEN LONG, NEW TERRITORIES

規劃署
PLANNING
DEPARTMENT



參考編號
REFERENCE No.
A/YL-PS/554

圖 PLAN
A-3



申請地點界線只作識別用
APPLICATION SITE BOUNDARY FOR IDENTIFICATION PURPOSE ONLY

實地照片 SITE PHOTO

臨時公眾私家車停車場(為期3年)
新界元朗屏山上章圍丈量約份第122約
地段第387號C分段第3小分段餘段(部分)及 第387號C分段餘段(部分)
TEMPORARY PUBLIC VEHICLE PARK FOR PRIVATE CARS
FOR A PERIOD OF 3 YEARS
LOTS 387 S.C SS.3 RP (PART) AND 387 S.C RP (PART) IN D.D.122,
SHEUNG CHEUNG WAI, PING SHAN, YUEN LONG, NEW TERRITORIES

規劃署
PLANNING
DEPARTMENT



參考編號
REFERENCE No.
AYL-PS/554

圖 PLAN
A-4

本圖於2018年2月23日擬備，所根據的資料為攝於2018年1月19日的實地照片
PLAN PREPARED ON 23.2.2018
BASED ON SITE PHOTOS
TAKEN ON 19.1.2018