

ACCESSIBLE FROM TAI SHUI HA ROAD EAST

APPLICATION SITE

Drawing No. P01	Ver. 01
Project PROPOSED TEMPORARY EATING PLACE (OSA of A RESTAURANT) FOR A PERIOD OF 3 YEARS	
LOTS 3564 S.A RP (PART) and 3564 S.A ss.5 RP (PART) IN D.D. 116	
Drawing Title LOCATION PLAN	
Scale of AA 4 : 500	
Drawn	Date 10.9.2018
Revised	Date

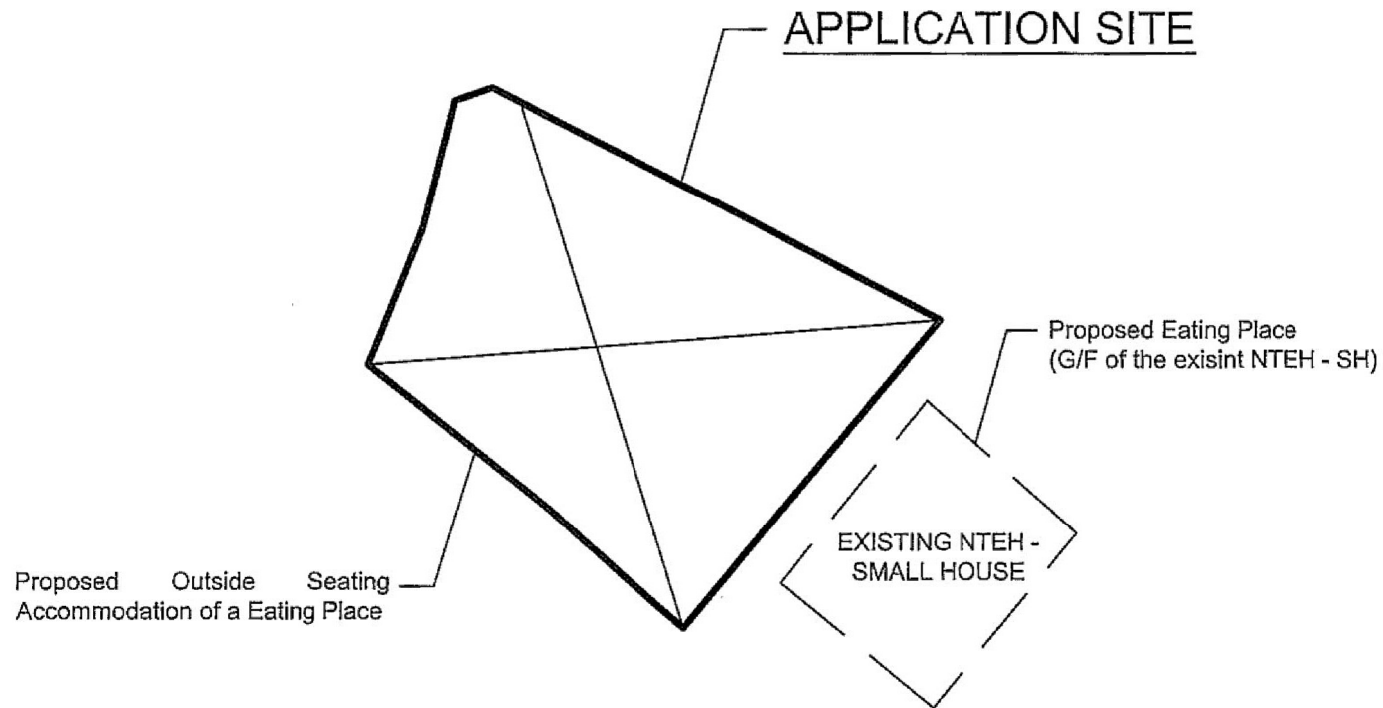
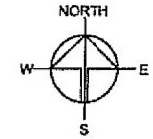
(摘錄自申請人於 24. 9. 2018 呈交的申請書)
(Extract from Applicant's Submission of 24.9.2018)

參考編號 REFERENCE No. A/YL-TT/446	繪圖 DRAWING A-1
--------------------------------------	-------------------

Major Development Parameters

Application Site Area: 223m² (about)
 Covered Area: 223m² (about)
 Uncovered Area: N/A

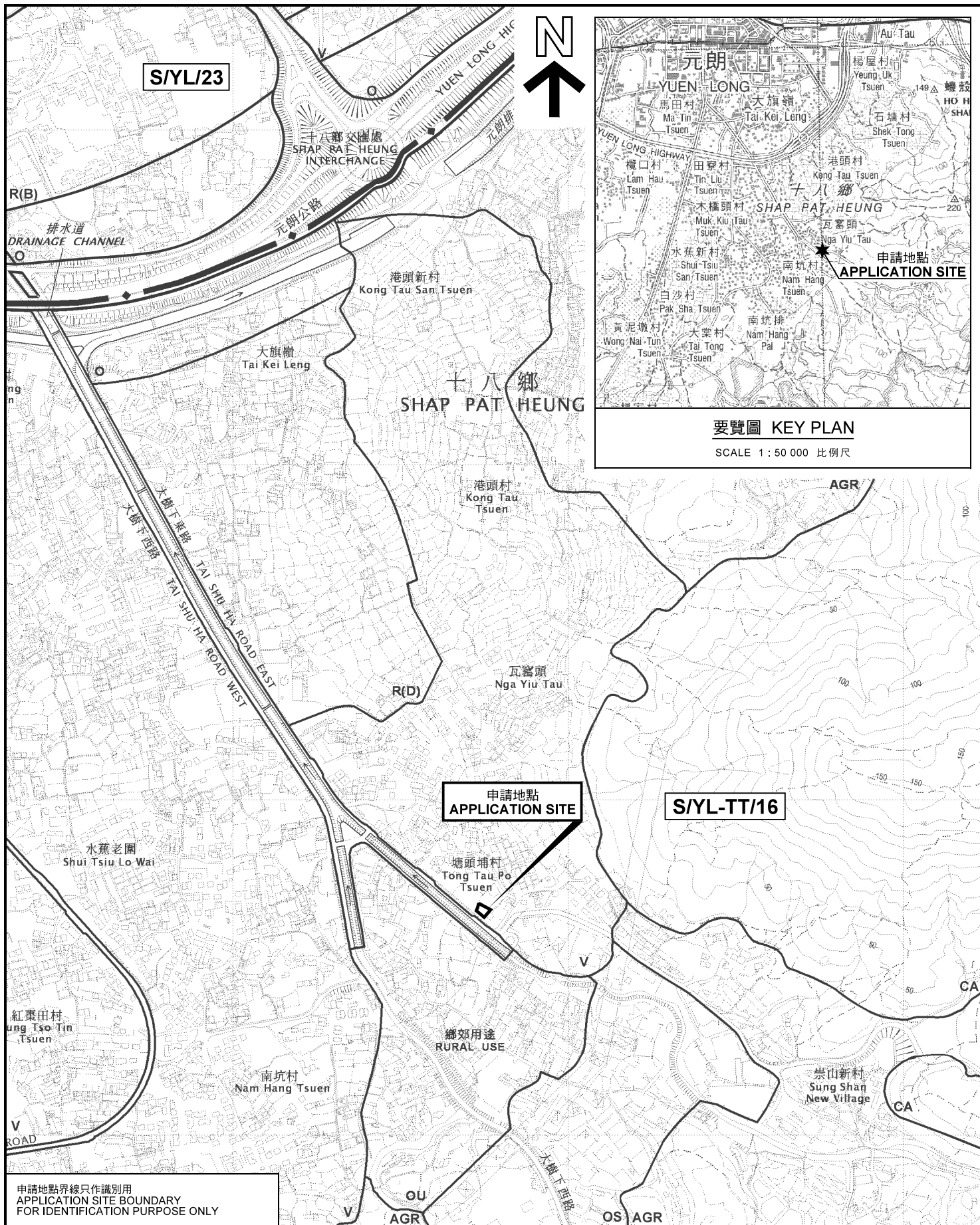
No. of Structure: 1
 Non-domestic GFA: 223m² (about)
 Building Height: 3.5m (about) (1-storey)



Drawing No. P02	Ver. 01
Project PROPOSED TEMPORARY EATING PLACE (OSA of A RESTAURANT) FOR A PERIOD OF 3 YEARS	
LOTS 3564 S.A RP (PART) and 3564 S.A ss.5 RP (PART) IN D.D. 116	
Drawing Title LAYOUT PLAN	
Scale of A4 4 : 250	
Drawn	Date 10.9.2018
Revised	Date

(摘錄自申請人於 24. 9. 2018 呈交的申請書)
 (Extract from Applicant's Submission of 24.9.2018)

參考編號 REFERENCE No. A/YL-TT/446	繪圖 DRAWING A-2
--------------------------------------	-------------------

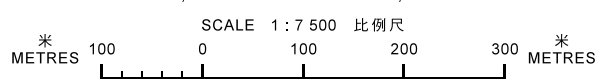


要覽圖 KEY PLAN
SCALE 1 : 50 000 比例尺

申請地點界線只作識別用
APPLICATION SITE BOUNDARY
FOR IDENTIFICATION PURPOSE ONLY

位置圖 LOCATION PLAN

擬議臨時食肆（餐廳戶外座位區）（為期3年）
元朗塘頭埔村丈量約份第116約地段第3564號A分段餘段（部分）
及第3564號A分段第5小分段餘段（部分）
PROPOSED TEMPORARY EATING PLACE (OUTSIDE SEATING
ACCOMMODATION OF A RESTAURANT) FOR A PERIOD OF 3 YEARS
LOTS 3564 S.A RP (PART) AND 3564 S.A ss.5 RP (PART)
IN D.D.116, TONG TAU PO TSUEN, YUEN LONG



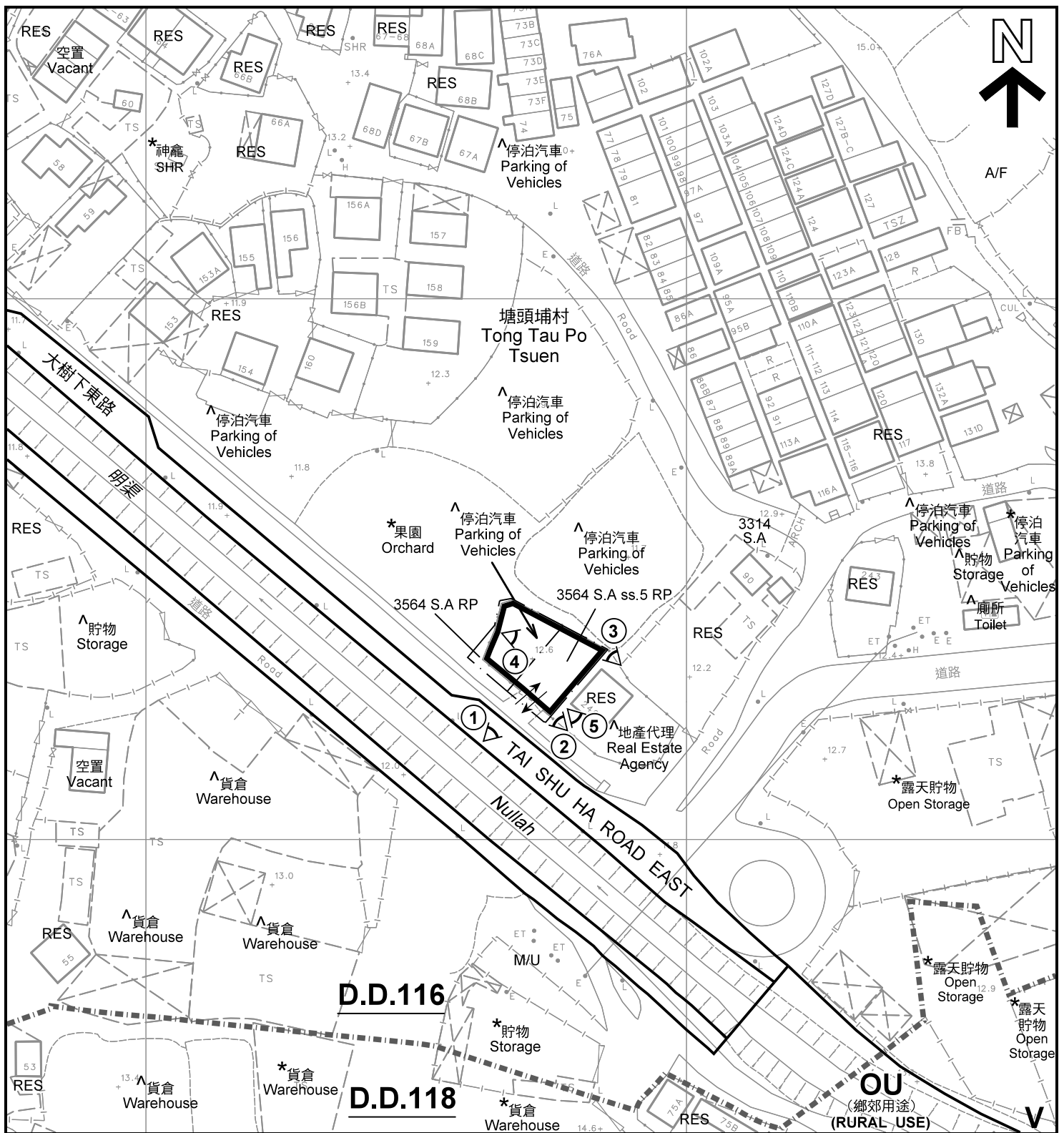
**規劃署
PLANNING
DEPARTMENT**



參考編號
REFERENCE No.
A/YL-TT/446

圖 **PLAN**
A-1

本摘要圖於2018年10月31日擬備，
所根據的資料為於2012年3月13日
核准的分區計劃大綱圖編號 S/YL-TT/16
EXTRACT PLAN PREPARED ON 31.10.2018
BASED ON OUTLINE ZONING PLAN No.
S/YL-TT/16 APPROVED ON 13.3.2012



註釋 Notes :

- (1) 2018年10月18日勘測的土地用途
Land uses shown on this plan are in accordance with the land use survey conducted by the Planning Department on 18.10.2018
- (2) * 土地用途跟1991年10月及11月勘測的土地用途一致
Indicates that the use is the same as that revealed by the land use survey conducted by the Planning Department in Oct 1991 and Nov 1991
- (3) ^ 土地用途跟1991年10月及11月勘測的土地用途有別
Indicates that the use is different from that revealed by the land use survey conducted by the Planning Department in Oct 1991 and Nov 1991

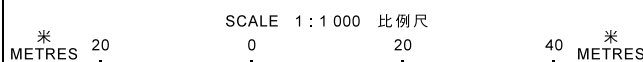
圖例 LEGEND

- | | | | |
|--|---|-----|---|
| | 申請地點(界線只作識別用)
APPLICATION SITE
(BOUNDARY FOR IDENTIFICATION PURPOSE ONLY) | A/F | 休耕農地
FALLOW AGRICULTURAL LAND |
| | 鄉村式發展
VILLAGE TYPE DEVELOPMENT | M/U | 荒地
UNUSED LAND |
| | 其他指定用途
OTHER SPECIFIED USES | ① | 實地照片的觀景點
VIEWING POINT OF SITE PHOTO |
| | 住用構築物
RESIDENTIAL STRUCTURES | | 入口/出口
INGRESS / EGRESS |

平面圖 SITE PLAN

擬議臨時食肆(餐廳戶外座位區)(為期3年)
元朗塘頭埔村丈量約份第116約地段第3564號A分段餘段(部分)
及第3564號A分段第5小分段餘段(部分)
PROPOSED TEMPORARY EATING PLACE (OUTSIDE SEATING ACCOMMODATION OF A RESTAURANT) FOR A PERIOD OF 3 YEARS LOTS 3564 S.A RP (PART) AND 3564 S.A ss.5 RP (PART) IN D.D.116, TONG TAU PO TSUEN, YUEN LONG

本摘要圖於2018年11月9日擬備, 所根據的資料為測量圖編號 6-NW-20B 及 20D
EXTRACT PLAN PREPARED ON 9.11.2018 BASED ON SURVEY SHEETS No. 6-NW-20B & 20D




規劃署
PLANNING
DEPARTMENT



參考編號
REFERENCE No.
A/YL-TT/446

圖 PLAN
A-2



圖例 LEGEND



申請地點(界線只作識別用)
APPLICATION SITE
(BOUNDARY FOR IDENTIFICATION
PURPOSE ONLY)

本摘要圖於2018年10月31日擬備，所根據的資料為地政總署於2018年3月13日拍得的航攝照片編號 E036351C
EXTRACT PLAN PREPARED ON 31.10.2018
BASED ON AERIAL PHOTO No.
E036351C TAKEN ON 13.3.2018
BY LANDS DEPARTMENT

航攝照片 AERIAL PHOTO

擬議臨時食肆(餐廳戶外座位區)(為期3年)
元朗塘頭埔村丈量約份第116約地段第3564號A分段餘段(部分)
及第3564號A分段第5小分段餘段(部分)
PROPOSED TEMPORARY EATING PLACE (OUTSIDE SEATING
ACCOMMODATION OF A RESTAURANT) FOR A PERIOD OF 3 YEARS
LOTS 3564 S.A RP (PART) AND 3564 S.A ss.5 RP (PART)
IN D.D.116, TONG TAU PO TSUEN, YUEN LONG

規劃署
PLANNING
DEPARTMENT



參考編號
REFERENCE No.
A/YL-TT/446

圖 PLAN
A-3

1

申請地點
APPLICATION SITE

入口/出口
Ingress / Egress

大樹下東路

TAI SHU HA ROAD EAST

2

入口/出口
Ingress / Egress

申請地點
APPLICATION SITE

申請地點界線只作識別用 APPLICATION SITE BOUNDARY FOR IDENTIFICATION PURPOSE ONLY

實地照片 SITE PHOTOS

本圖於2018年10月31日擬備，所根據的資料為攝於2018年10月18日的實地照片
PLAN PREPARED ON 31.10.2018
BASED ON SITE PHOTOS TAKEN ON 18.10.2018

擬議臨時食肆（餐廳戶外座位區）（為期3年）
元朗塘頭埔村丈量約份第116約地段第3564號A分段餘段（部分）
及第3564號A分段第5小分段餘段（部分）
PROPOSED TEMPORARY EATING PLACE (OUTSIDE SEATING
ACCOMMODATION OF A RESTAURANT) FOR A PERIOD OF 3 YEARS
LOTS 3564 S.A RP (PART) AND 3564 S.A ss.5 RP (PART)
IN D.D.116, TONG TAU PO TSUEN, YUEN LONG

規劃署
PLANNING
DEPARTMENT



參考編號
REFERENCE No.
A/YL-TT/446

圖 PLAN
A-4a



申請地點界線只作識別用 APPLICATION SITE BOUNDARY FOR IDENTIFICATION PURPOSE ONLY

本圖於2018年11月9日擬備，所根據的資料為攝於2018年10月18日及11月9日的實地照片
 PLAN PREPARED ON 9.11.2018
 BASED ON SITE PHOTOS TAKEN
 ON 18.10.2018 & 9.11.2018

實地照片 SITE PHOTOS

擬議臨時食肆（餐廳戶外座位區）（為期3年）
 元朗塘頭埔村丈量約份第116約地段第3564號A分段餘段（部分）
 及第3564號A分段第5小分段餘段（部分）
 PROPOSED TEMPORARY EATING PLACE (OUTSIDE SEATING
 ACCOMMODATION OF A RESTAURANT) FOR A PERIOD OF 3 YEARS
 LOTS 3564 S.A RP (PART) AND 3564 S.A ss.5 RP (PART)
 IN D.D.116, TONG TAU PO TSUEN, YUEN LONG

規劃署
 PLANNING
 DEPARTMENT



參考編號
 REFERENCE No.
 A/YL-TT/446

圖 PLAN
 A-4b