

Extracted Plan Based on Map
Series HP5C of Sheet No.
6-NW-D

Plan Showing the General Area

Scale 1:5 000

FIGURE 3

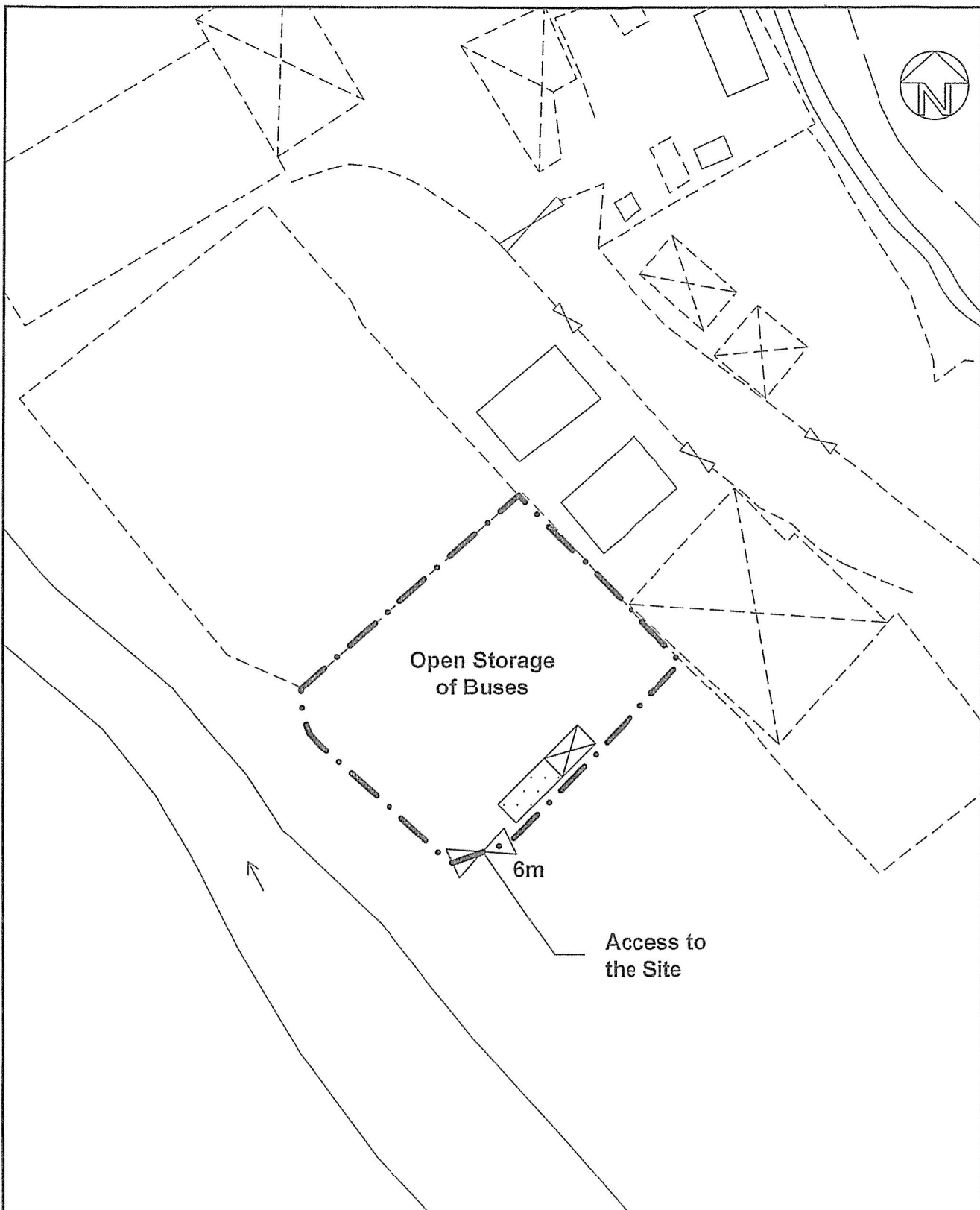
For Identification Purpose

Date: 22.7.2019




(摘錄自申請人於 22.8.2019 提交的申請書)
(Extract from Applicant's
Submission of 22.8.2019)

參考編號
REFERENCE No.
AYL-TT/481

繪圖 DRAWING
A-1



LEGEND:

-  Application Site (Area = 663 sq.m.)
-  Ancillary Site Office (Area: 15m²; Height: 2.5m)
-  Canopy (Area: 11m²; Height: 2.5m)

Layout Plan

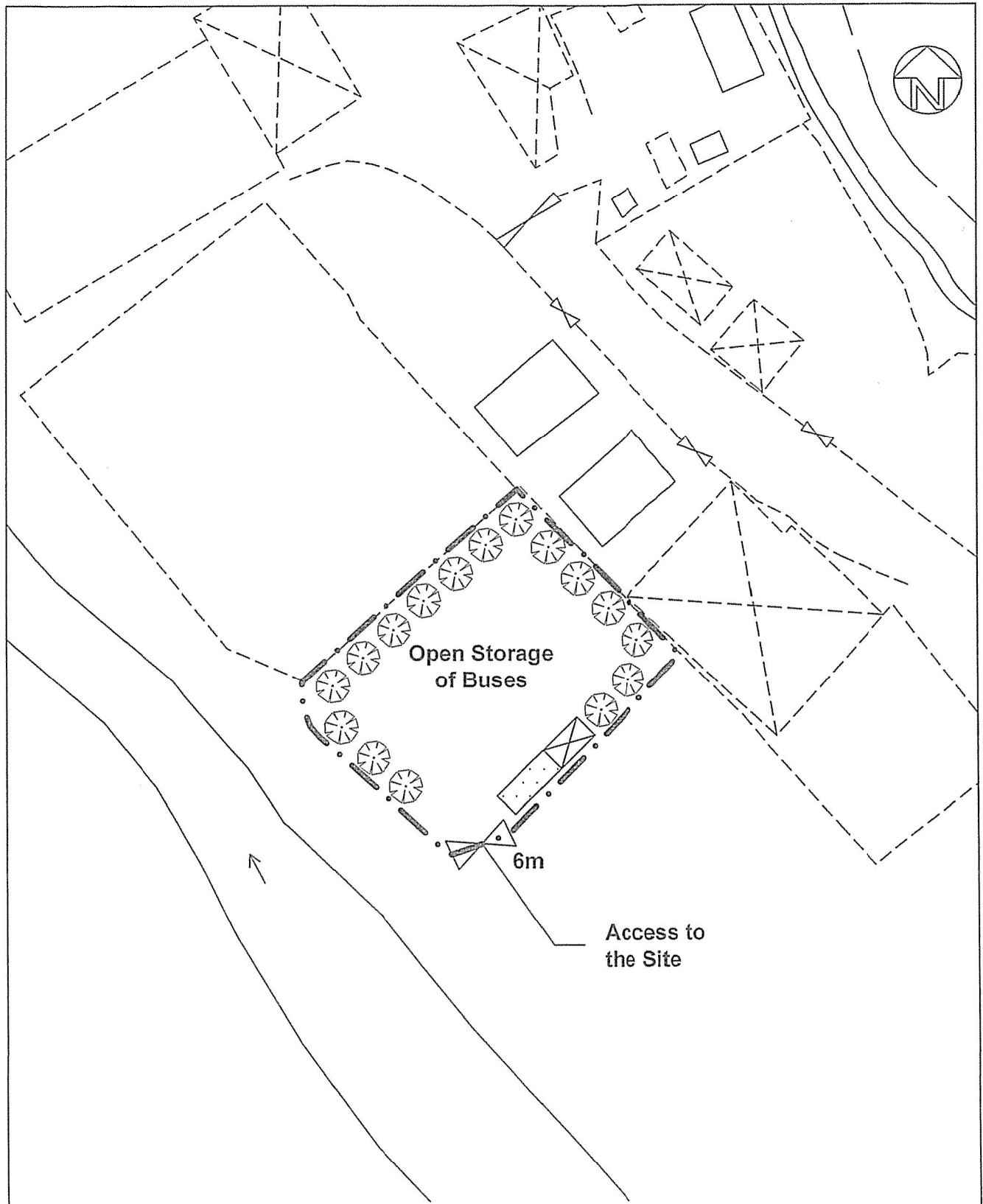
Lot 1584B-G(Part) in DD117, Tai Tong, Yuen Long, N.T.

FIGURE 5


FOR IDENTIFICATION PURPOSE

Date: 22.7.2019

Scale: 1: 500 (A4)



Plant Schedule:

Recommended Species	Spacing (centre to centre)	Size (height / span)	Quantity
Proposed Trees: Ficus Microcarpa (細葉榕) 	3000-4000mm	2750-3750mm	16

Landscape Plan

Lot 1584B-G(Part) in DD117, Tai Tong, Yuen Long, N.T.

FIGURE 6

FOR IDENTIFICATION PURPOSE

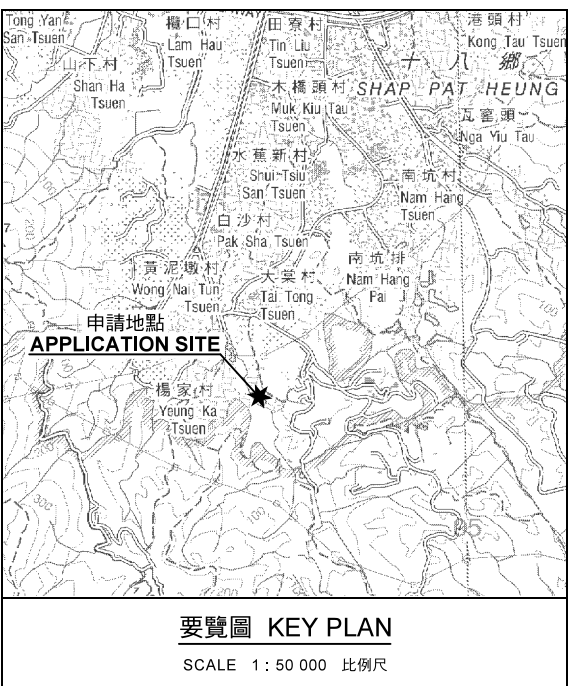
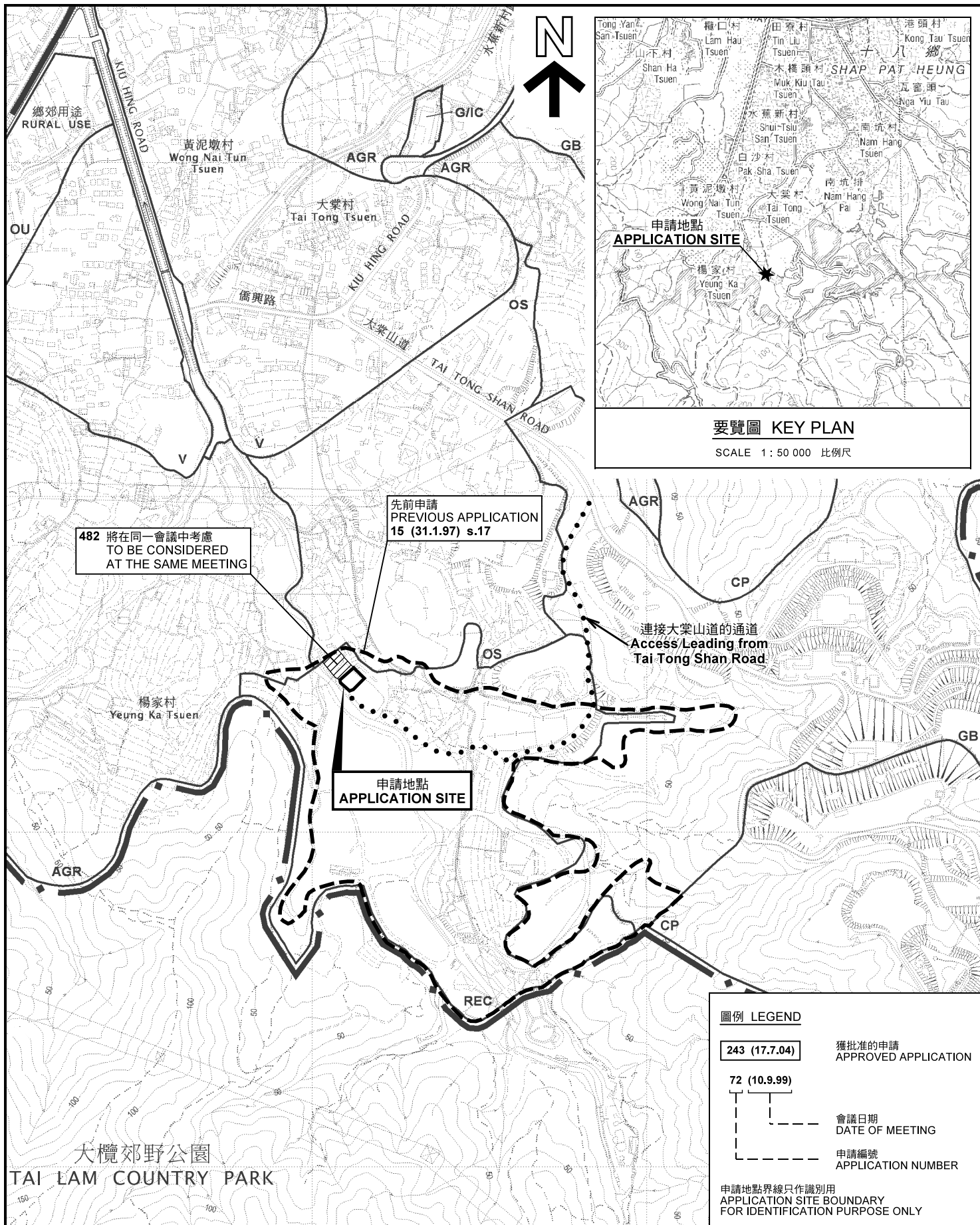
Date: 22.7.2019

Scale: 1:500 (A4)

(摘錄自申請人於 22.8.2019 提交的申請書)
 (Extract from Applicant's
 Submission of 22.8.2019)

參考編號
 REFERENCE No.
 A/YL-TT/481

繪圖 DRAWING
 A-3



482 將在同一會議中考慮
TO BE CONSIDERED
AT THE SAME MEETING

先前申請
PREVIOUS APPLICATION
15 (31.1.97) s.17

申請地點
APPLICATION SITE

連接大棠山道的通道
Access/Leading from
Tai Tong Shan Road

圖例 LEGEND

243 (17.7.04)	獲批准的申請 APPROVED APPLICATION
72 (10.9.99)	會議日期 DATE OF MEETING
	申請編號 APPLICATION NUMBER

申請地點界線只作識別用
APPLICATION SITE BOUNDARY
FOR IDENTIFICATION PURPOSE ONLY

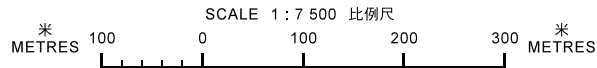
位置圖 LOCATION PLAN

臨時露天存放二手巴士 (為期3年)
元朗大棠丈量約份第117約地段第1584號B-G(部分)
TEMPORARY OPEN STORAGE OF USED BUS
FOR A PERIOD OF 3 YEARS
LOT 1584 B-G (PART) IN D.D.117,
TAI TONG, YUEN LONG

規劃署
PLANNING
DEPARTMENT

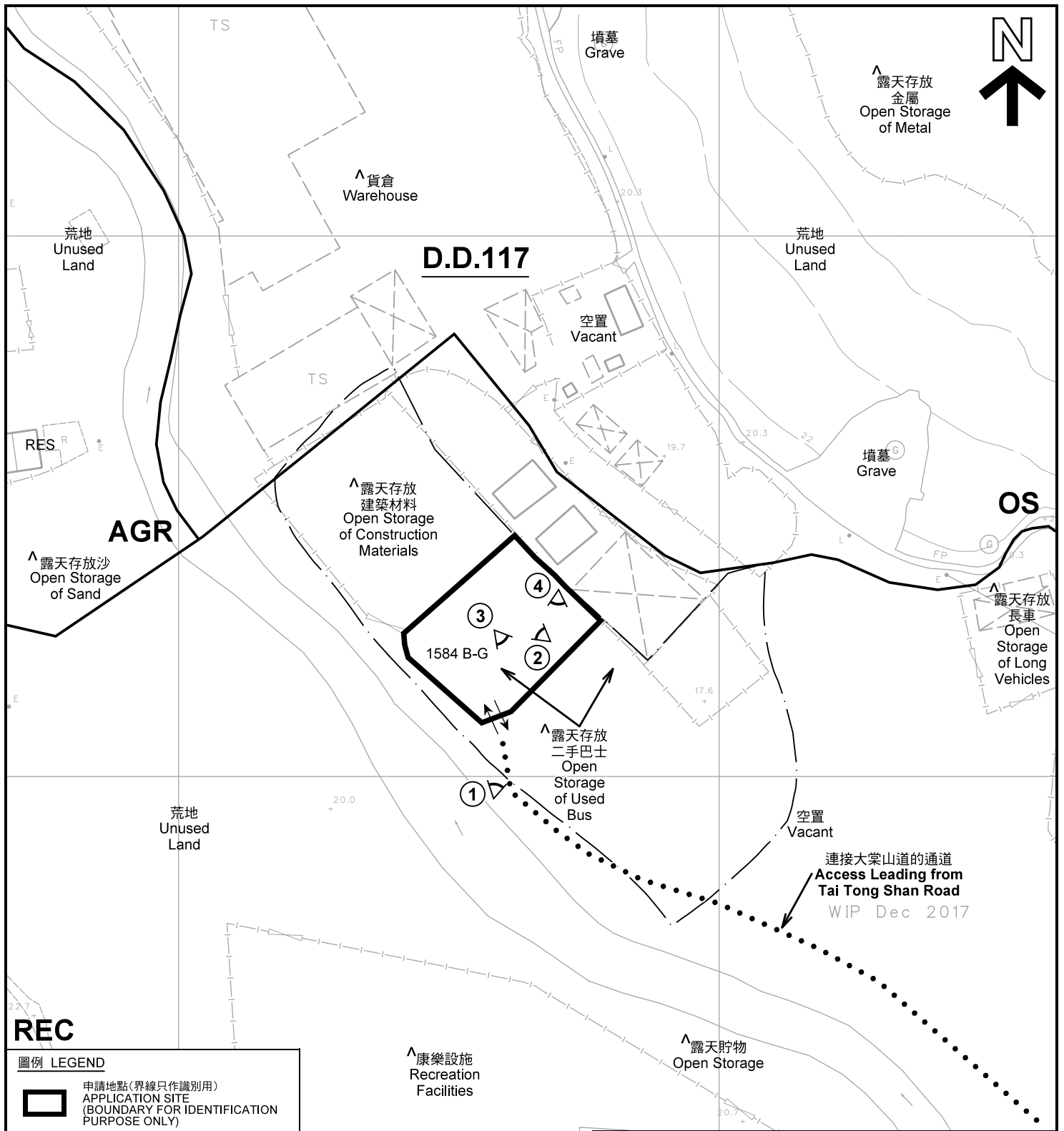


本摘要圖於2019年9月27日擬備，
所根據的資料為於2012年3月13日
核准的分區計劃大綱圖編號 S/YL-TT/16
EXTRACT PLAN PREPARED ON 27.9.2019
BASED ON OUTLINE ZONING PLAN No.
S/YL-TT/16 APPROVED ON 13.3.2012




參考編號
REFERENCE No.
A/YL-TT/481

圖 PLAN
A-1



REC

圖例 LEGEND

-  申請地點(界線只作識別用)
APPLICATION SITE
(BOUNDARY FOR IDENTIFICATION
PURPOSE ONLY)
- OS** 露天貯物
OPEN STORAGE
- REC** 康樂
RECREATION
- AGR** 農業
AGRICULTURE
- RES** 住用構築物
RESIDENTIAL STRUCTURES
-  實地照片的觀景點
VIEWING POINT OF SITE PHOTO
-  入口/出口
INGRESS / EGRESS

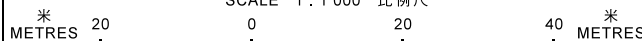
註釋 Notes :

- (1) 2019年9月19日勘測的土地用途
Land uses shown on this plan are in accordance with the land use survey conducted by the Planning Department on 19.9.2019
- (2) * 土地用途跟1991年11月勘測的土地用途一致
Indicates that the use is the same as that revealed by the land use survey conducted by the Planning Department in Nov 1991
- (3) ^ 土地用途跟1991年11月勘測的土地用途有別
Indicates that the use is different from that revealed by the land use survey conducted by the Planning Department in Nov 1991

平面圖 SITE PLAN

臨時露天存放二手巴士 (為期3年)
元朗大棠丈量約份第117約地段第1584號B-G(部分)
TEMPORARY OPEN STORAGE OF USED BUS
FOR A PERIOD OF 3 YEARS
LOT 1584 B-G (PART) IN D.D.117,
TAI TONG, YUEN LONG

SCALE 1 : 1 000 比例尺



**規劃署
PLANNING
DEPARTMENT**



參考編號
REFERENCE No.
A/YL-TT/481

**圖 PLAN
A-2**

本摘要圖於2019年10月2日擬備，所根據的資料為測量圖編號 6-NW-24D
EXTRACT PLAN PREPARED ON 2.10.2019
BASED ON SURVEY SHEET No. 6-NW-24D



楊家村
Yeung Ka
Tsuen

連接大棠山道的通道
Access Leading from
Tai Tong Shan Road

大棠
荔枝山莊
Tai Tong
Lychee
Valley

大棠
有機生態園
Tai Tong
Organic
EcoPark

圖例 LEGEND



申請地點(界線只作識別用)
APPLICATION SITE
(BOUNDARY FOR IDENTIFICATION
PURPOSE ONLY)

本摘要圖於2019年10月8日擬備，所根據的資料為地政總署於2018年3月22日拍得的航攝照片編號 E036794C
EXTRACT PLAN PREPARED ON 8.10.2019
BASED ON AERIAL PHOTO No.
E036794C TAKEN ON 22.3.2018
BY LANDS DEPARTMENT

航攝照片 AERIAL PHOTO

臨時露天存放二手巴士 (為期3年)
元朗大棠丈量約份第117約地段第1584號B-G(部分)
TEMPORARY OPEN STORAGE OF USED BUS
FOR A PERIOD OF 3 YEARS
LOT 1584 B-G (PART) IN D.D.117,
TAI TONG, YUEN LONG

規劃署
PLANNING
DEPARTMENT



參考編號
REFERENCE No.
A/YL-TT/481

圖 PLAN
A-3



實地照片 SITE PHOTOS

臨時露天存放二手巴士（為期3年）
元朗大棠丈量約份第117約地段第1584號B-G（部分）
TEMPORARY OPEN STORAGE OF USED BUS
FOR A PERIOD OF 3 YEARS
LOT 1584 B-G (PART) IN D.D.117,
TAI TONG, YUEN LONG

規劃署
PLANNING
DEPARTMENT



參考編號
REFERENCE No.
A/YL-TT/481

圖 PLAN
A-4

本圖於2019年9月27日擬備，所根據的資料為攝於2019年9月19日的實地照片
PLAN PREPARED ON 27.9.2019
BASED ON SITE PHOTOS TAKEN ON 19.9.2019