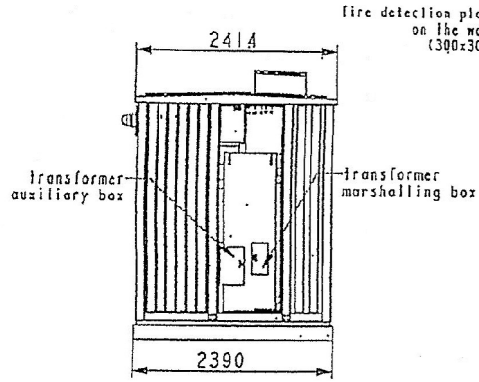


TITLE : LOCATION PLAN FOR PROPOSED PACKAGE SUBSTATION AT DD17 LYCHEE VALLEY.	DRAWING NO. N-GD19-0038	PLANNING & DESIGN - NORTH REGION		
	SCALE: 1:2500mm	DRAWN: CY KWOK	DATE: 12-DEC-2019	
	SHEET: --	CHECKED: CK WONG	PROJ NO: TM-190754	
		APPROVED:	MAP NO: 06SW04B	

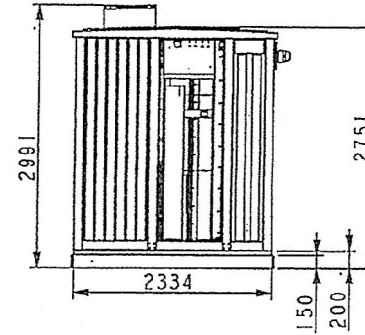
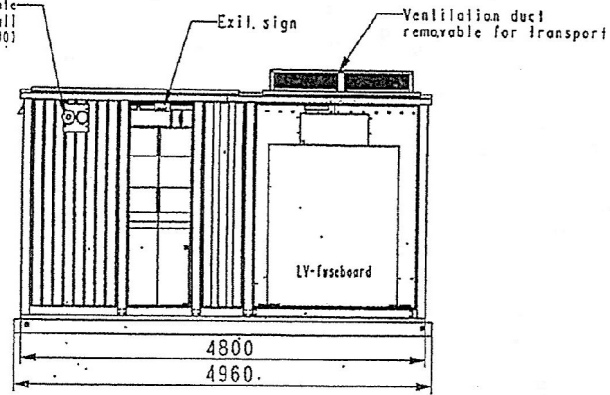
(摘錄自申請人於 16. 12. 2019 呈交的進一步資料)
 (Extract from Applicant's Further
 Information Submitted on 16.12.2019)

參考編號 REFERENCE No. A/YL-TT/489	繪圖 DRAWING A-1
---	--------------------------

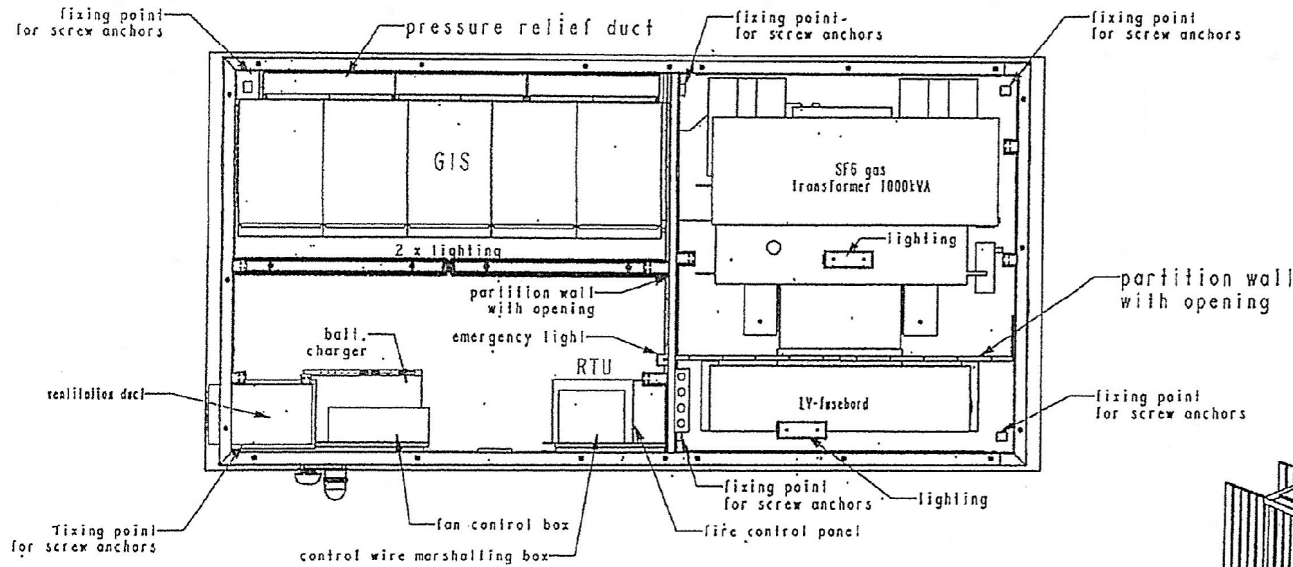
Interior view of S/S TR-compartment



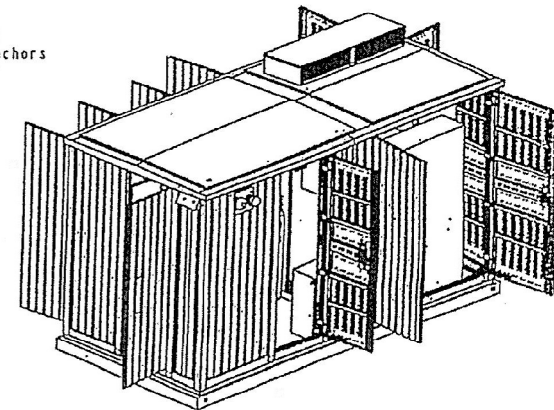
Interior view of S/S HV-compartment



Top view

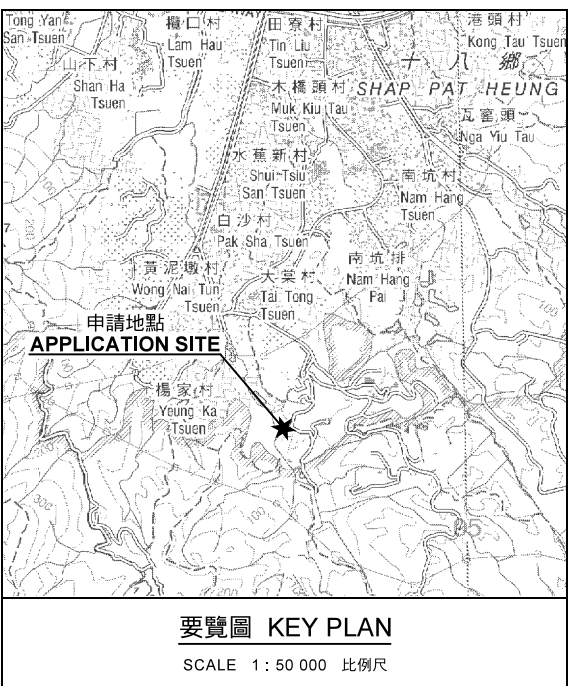
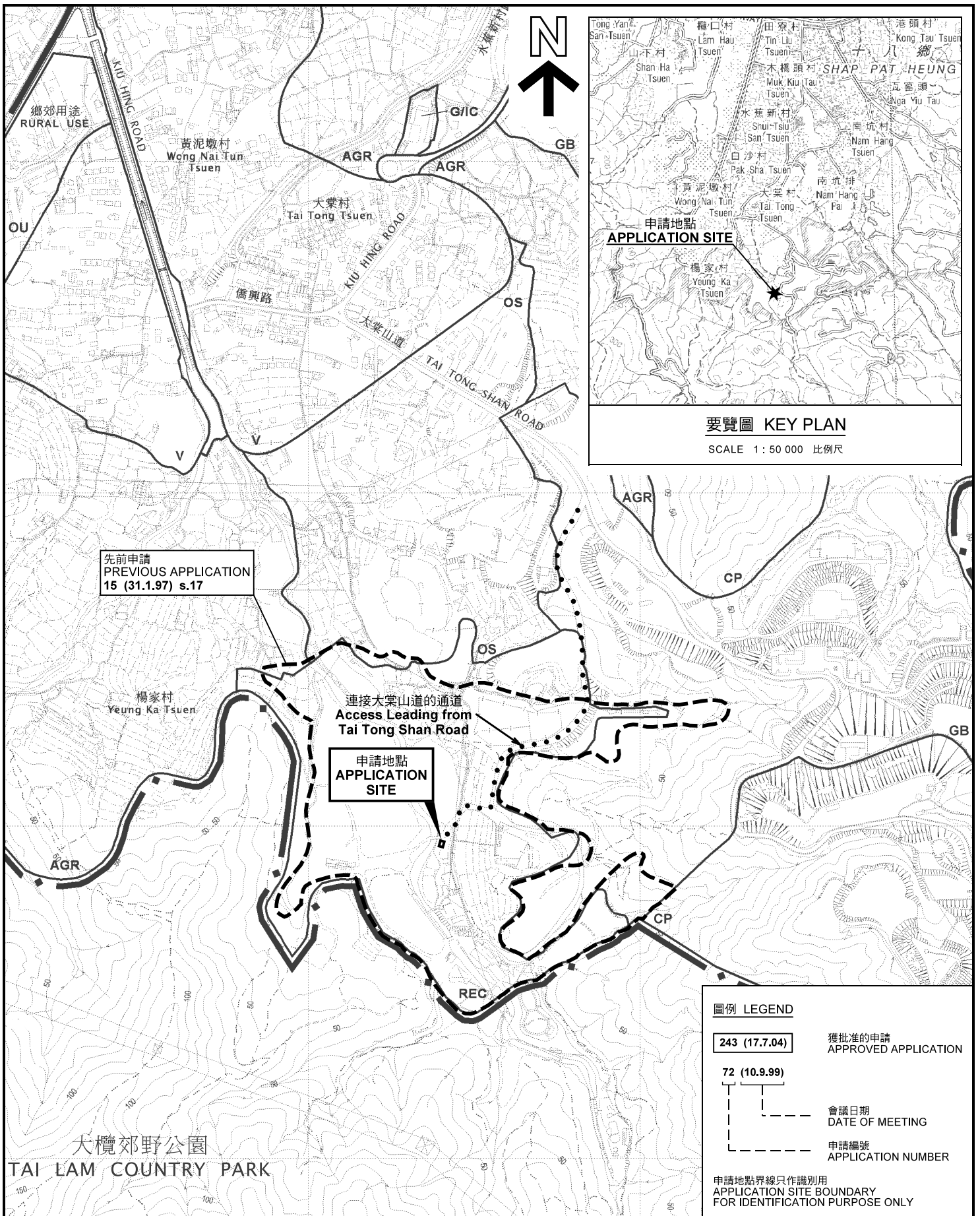


General Layout Drawing of the Package Substation



(摘錄自申請人於 12.11.2019 呈交的申請書)
(Extract from Applicant's Submission of 12.11.2019)

參考編號 REFERENCE No. A/YL-TT/489	繪圖 DRAWING A-2
--------------------------------------	-------------------



先前申請
PREVIOUS APPLICATION
15 (31.1.97) s.17

申請地點
APPLICATION
SITE

連接大棠山道的通道
Access Leading from
Tai Tong Shan Road

大欖郊野公園
TAI LAM COUNTRY PARK

圖例 LEGEND	
	獲批准的申請 APPROVED APPLICATION
	會議日期 DATE OF MEETING
	申請編號 APPLICATION NUMBER
申請地點界線只作識別用 APPLICATION SITE BOUNDARY FOR IDENTIFICATION PURPOSE ONLY	

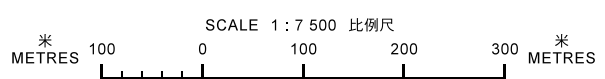
位置圖 LOCATION PLAN

擬議公用事業設施裝置 (組合式變壓站)
元朗大棠丈量約份第117約政府土地
PROPOSED PUBLIC UTILITY INSTALLATION
(PACKAGE SUBSTATION)
GOVERNMENT LAND IN D.D.117, TAI TONG, YUEN LONG

規劃署
PLANNING
DEPARTMENT

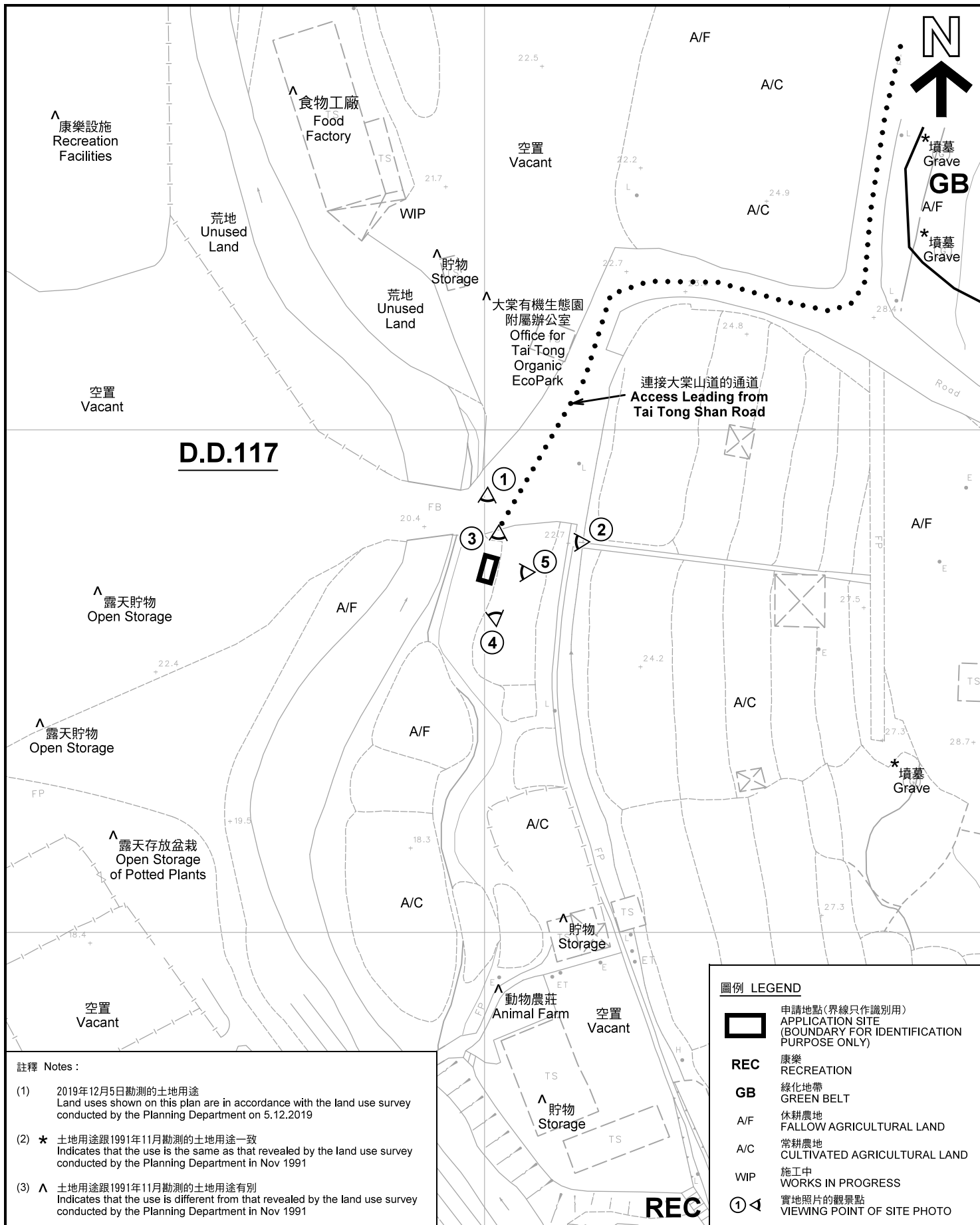


本摘要圖於2019年12月24日擬備，
所根據的資料為於2012年3月13日
核准的分區計劃大綱圖編號 S/YL-TT/16
EXTRACT PLAN PREPARED ON 24.12.2019
BASED ON OUTLINE ZONING PLAN No.
S/YL-TT/16 APPROVED ON 13.3.2012



參考編號
REFERENCE No.
A/YL-TT/489

圖 PLAN
A-1



註釋 Notes :

- (1) 2019年12月5日勘測的土地用途
Land uses shown on this plan are in accordance with the land use survey conducted by the Planning Department on 5.12.2019
- (2) * 土地用途跟1991年11月勘測的土地用途一致
Indicates that the use is the same as that revealed by the land use survey conducted by the Planning Department in Nov 1991
- (3) ^ 土地用途跟1991年11月勘測的土地用途有別
Indicates that the use is different from that revealed by the land use survey conducted by the Planning Department in Nov 1991

圖例 LEGEND

- 申請地點(界線只作識別用)
APPLICATION SITE
(BOUNDARY FOR IDENTIFICATION PURPOSE ONLY)
- REC** 康樂
RECREATION
- GB** 綠化地帶
GREEN BELT
- A/F** 休耕農地
FALLOW AGRICULTURAL LAND
- A/C** 常耕農地
CULTIVATED AGRICULTURAL LAND
- WIP** 施工中
WORKS IN PROGRESS
- 實地照片的觀景點
VIEWING POINT OF SITE PHOTO

平面圖 SITE PLAN

擬議公用事業設施裝置 (組合式變壓站)
元朗大棠丈量約份第117約政府土地
PROPOSED PUBLIC UTILITY INSTALLATION
(PACKAGE SUBSTATION)
GOVERNMENT LAND IN D.D.117, TAI TONG, YUEN LONG

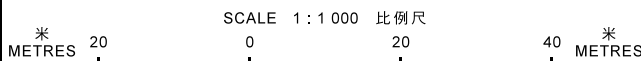
本摘要圖於2019年12月24日擬備，所根據的資料為測量圖編號 6-NW-24D 及 6-SW-4B
EXTRACT PLAN PREPARED ON 24.12.2019
BASED ON SURVEY SHEETS No. 6-NW-24D & 6-SW-4B

規劃署
PLANNING
DEPARTMENT



參考編號
REFERENCE No.
A/YL-TT/489

圖 PLAN
A-2





圖例 LEGEND



申請地點(界線只作識別用)
APPLICATION SITE
(BOUNDARY FOR IDENTIFICATION
PURPOSE ONLY)

本摘要圖於2019年12月24日擬備，所根據的資料為地政總署於2019年9月12日拍得的航攝照片編號 E063536C
EXTRACT PLAN PREPARED ON 24.12.2019
BASED ON AERIAL PHOTO No.
E063536C TAKEN ON 12.9.2019
BY LANDS DEPARTMENT

航攝照片 AERIAL PHOTO

擬議公用事業設施裝置 (組合式變壓站)
元朗大棠丈量約份第117約政府土地
PROPOSED PUBLIC UTILITY INSTALLATION
(PACKAGE SUBSTATION)
GOVERNMENT LAND IN D.D.117, TAI TONG, YUEN LONG

規劃署
PLANNING
DEPARTMENT



參考編號
REFERENCE No.
A/YL-TT/489

圖 PLAN
A-3



申請地點界線只作識別用 APPLICATION SITE BOUNDARY FOR IDENTIFICATION PURPOSE ONLY

實地照片 SITE PHOTOS

擬議公用事業設施裝置 (組合式變壓站)
元朗大棠丈量約份第117約政府土地
PROPOSED PUBLIC UTILITY INSTALLATION
(PACKAGE SUBSTATION)
GOVERNMENT LAND IN D.D.117, TAI TONG, YUEN LONG

規劃署
PLANNING
DEPARTMENT



參考編號
REFERENCE No.
A/YL-TT/489

圖 PLAN
A-4a

本圖於2019年12月13日擬備，所根據的資料為攝於2019年12月5日的實地照片
PLAN PREPARED ON 13.12.2019
BASED ON SITE PHOTOS
TAKEN ON 5.12.2019



申請地點界線只作識別用 APPLICATION SITE BOUNDARY FOR IDENTIFICATION PURPOSE ONLY

實地照片 SITE PHOTOS

擬議公用事業設施裝置 (組合式變壓站)
元朗大棠丈量約份第117約政府土地
PROPOSED PUBLIC UTILITY INSTALLATION
(PACKAGE SUBSTATION)
GOVERNMENT LAND IN D.D.117, TAI TONG, YUEN LONG

規劃署
**PLANNING
DEPARTMENT**



參考編號
REFERENCE No.
A/YL-TT/489

圖 PLAN
A-4b

本圖於2019年12月11日擬備，所根據的資料為攝於2019年12月5日的實地照片
PLAN PREPARED ON 11.12.2019
BASED ON SITE PHOTOS
TAKEN ON 5.12.2019