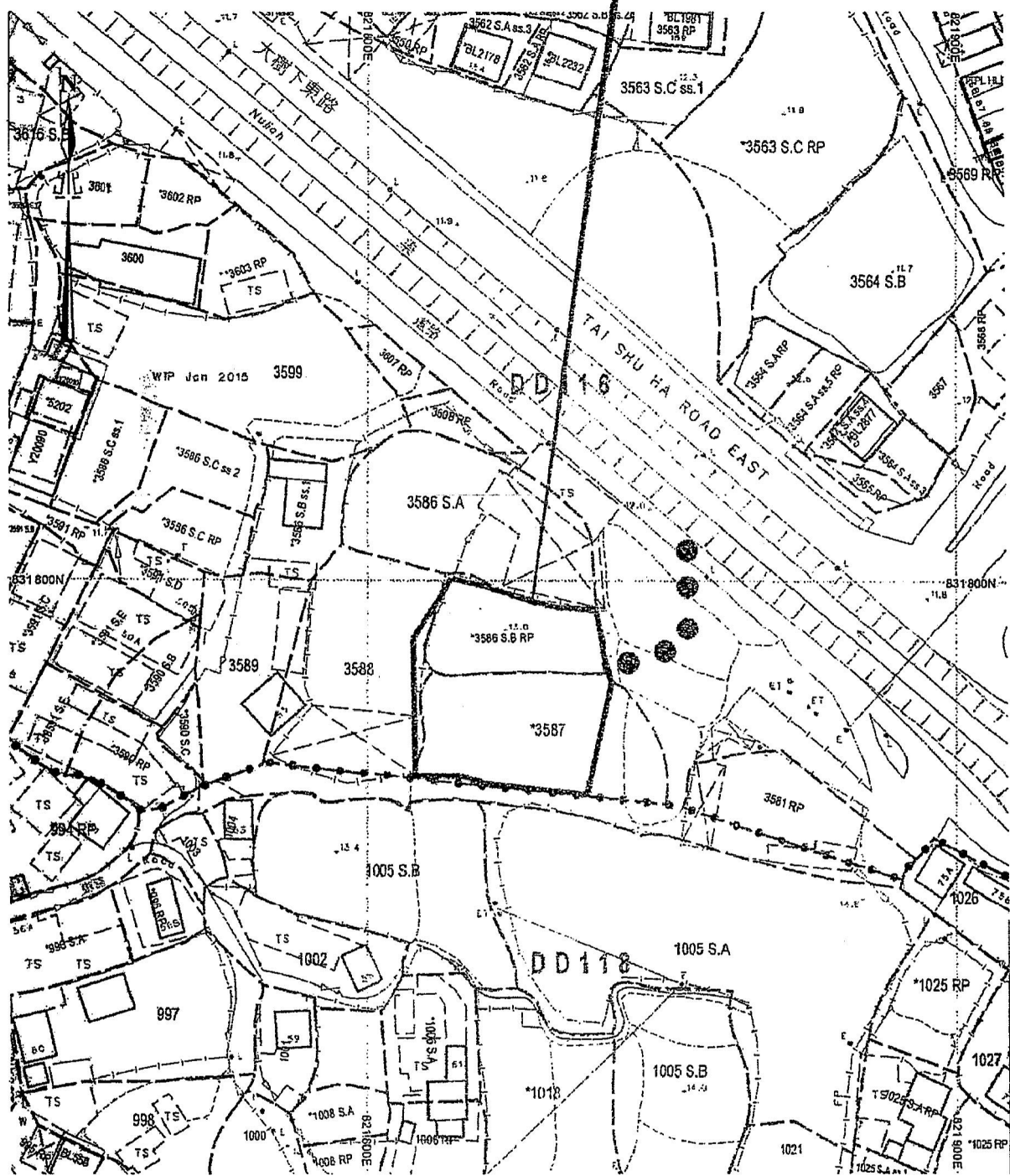


Application Site



Project 項目名稱:

Proposed Temporary Shop & Services (Retail Shop for Pet Food) for a Period of 3 Years at Lots 3586 S.B RP (Part), 3587 (Part) & 3588 (Part) in D.D. 116 & Adjoining Government Land, Yuen Long, N.T.

Drawing Title 圖目:

Site Plan

Remarks 備註:

●●● Vehicle access leading from Tai Shu Ha Road East

Drawing No. 圖號:

Figure 1

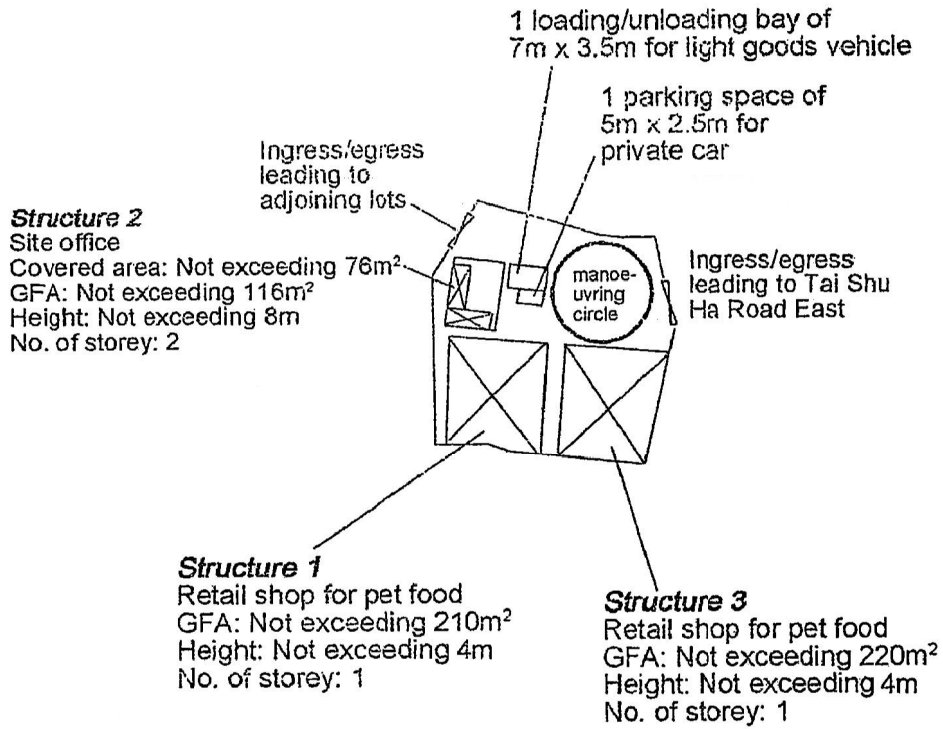
Scale 比例:

4:1000

(摘錄自申請人於 5. 3. 2020 呈交的申請書)  
(Extract from Applicant's Submission of 5.3.2020)

參考編號  
REFERENCE No.  
AYL-TT/494

繪圖 DRAWING  
A-1



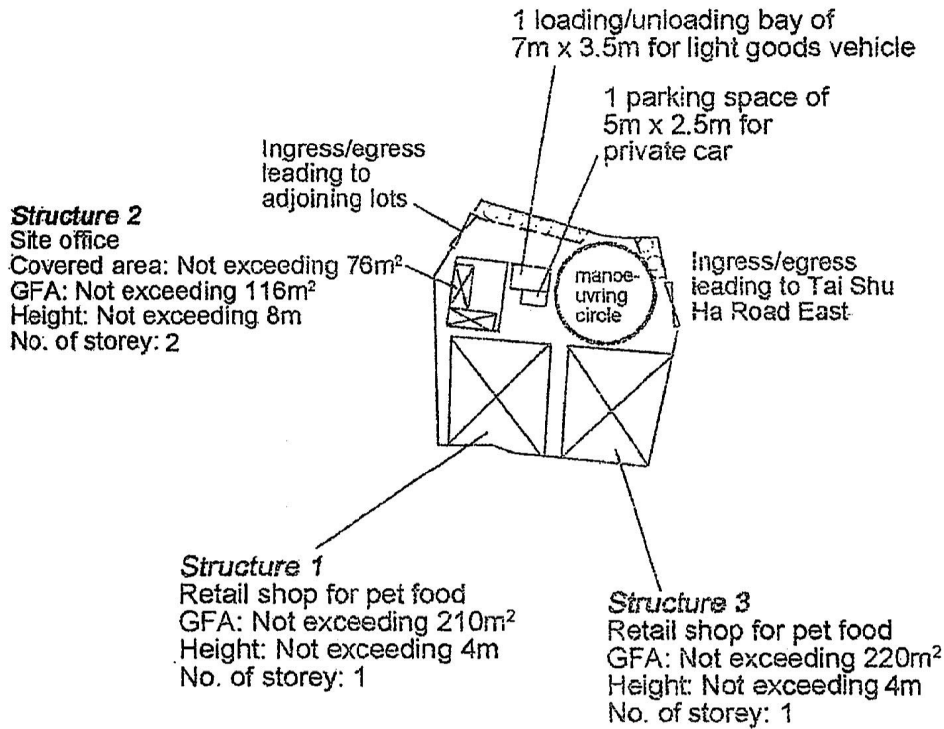
Project 項目名稱: Proposed Temporary Shop & Services (Retail Shop for Pet Food) for a Period of 3 Years at Lots 3586 S.B RP (Part), 3587 (Part) & 3588 (Part) in D.D. 116 & Adjoining Government Land, Yuen Long, N.T.	Drawing Title 圖目: Proposed Layout Plan	Remarks 備註:
	Drawing No. 圖號: Figure 2	Scale 比例: 1:1000

(摘錄自申請人於 5. 3. 2020 呈交的申請書)  
 (Extract from Applicant's Submission of 5.3.2020)

參考編號 REFERENCE No. A/YL-TT/494	繪圖 DRAWING A-2
--------------------------------------	-------------------



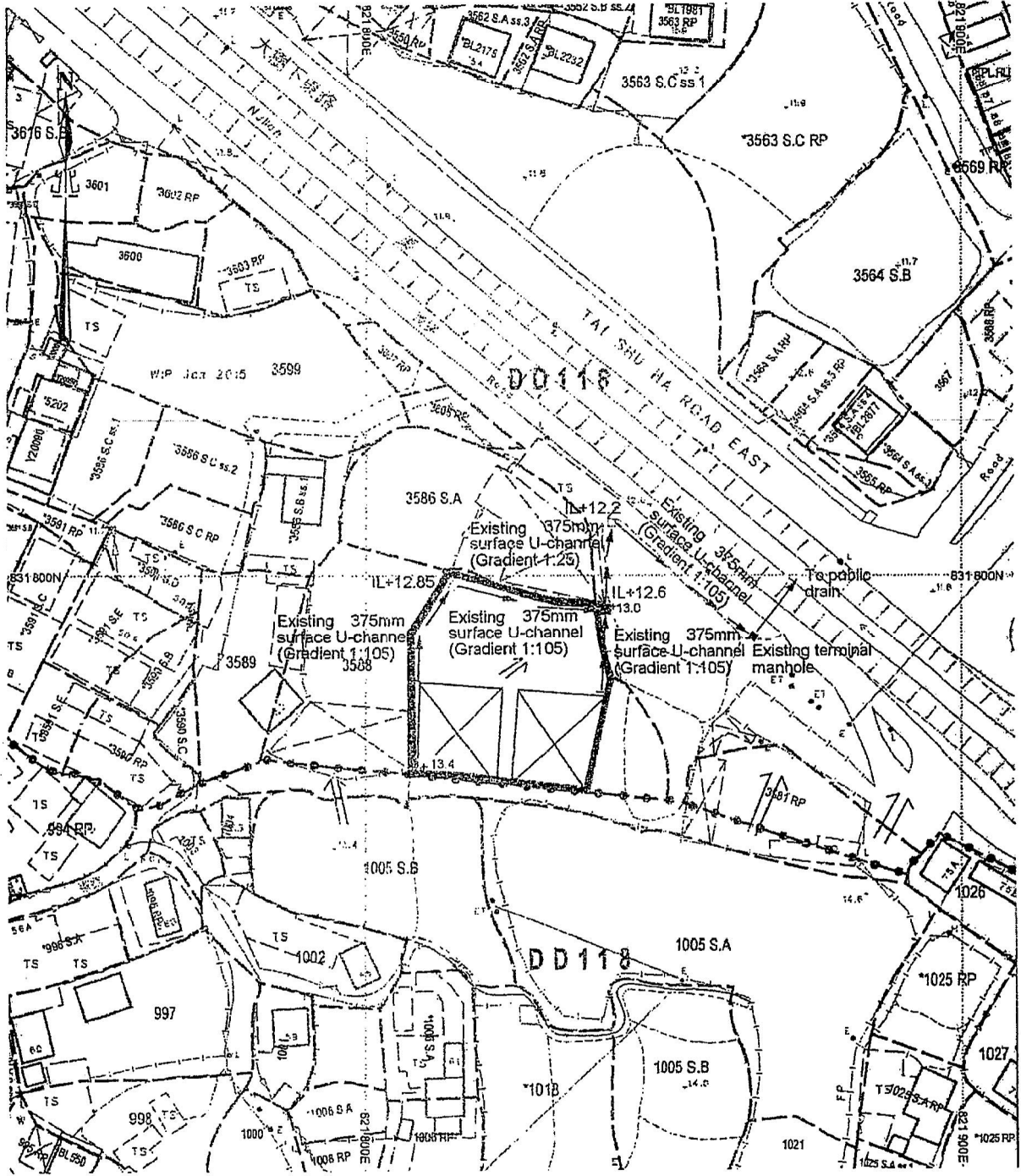
Proposed Tree	Approximate Height	Spacing
○ Existing <i>Ficus microcarpa</i> to be preserved	2.75m	4m



Project 項目名稱: Proposed Temporary Shop & Services (Retail Shop for Pet Food) for a Period of 3 Years at Lots 3586 S.B RP (Part), 3587 (Part) & 3588 (Part) in D.D. 116 & Adjoining Government Land, Yuen Long, N.T.	Drawing Title 圖名: Proposed Tree Preservation Plan	Remarks 備註: --- Kerb to be provided at a minimum 1m distance away from the proposed trees
	Drawing No. 圖號: Figure 3	Scale 比例: 1:1000

(摘錄自申請人於 5. 3. 2020 呈交的申請書)  
(Extract from Applicant's Submission of 5.3.2020)

參考編號 REFERENCE No. A/YL-TT/494	繪圖 DRAWING A-3
--------------------------------------	-------------------



Project 項目名稱:

Proposed Temporary Shop & Services (Retail Shop for Pet Food) for a Period of 3 Years at Lots 3586 S.B RP (Part), 3587 (Part) & 3588 (Part) in D.D. 116 & Adjoining Government Land, Yuen Long, N.T.

Drawing Title 圖目:

As-built Drainage Plan

Remarks 備註:

- +12.8 Level (in mPD)
- IL Invert level (in mPD)
- ← Flow of surface runoff
- Existing terminal catchpit (with sand trap)
- Existing catchpit
- Existing site hoarding

Drawing No. 圖號:

Figure 4

Scale 比例:

4:1000

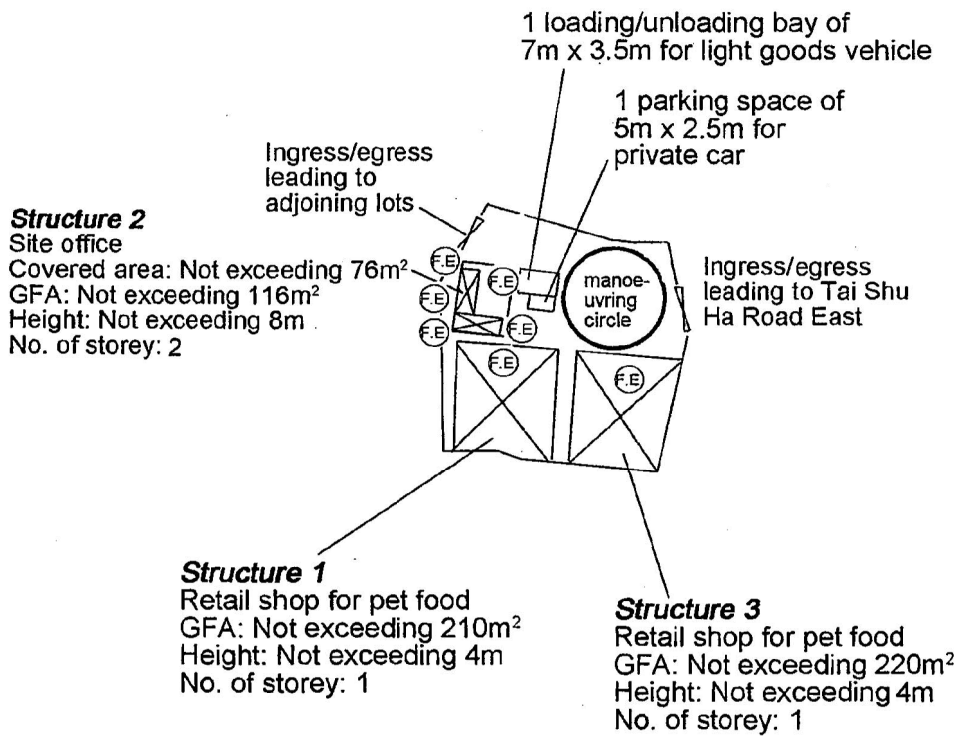
(摘錄自申請人於 5. 3. 2020 呈交的申請書)  
(Extract from Applicant's  
Submission of 5.3.2020)

參考編號  
REFERENCE No.  
A/YL-TT/494

繪圖 DRAWING  
A-4



N

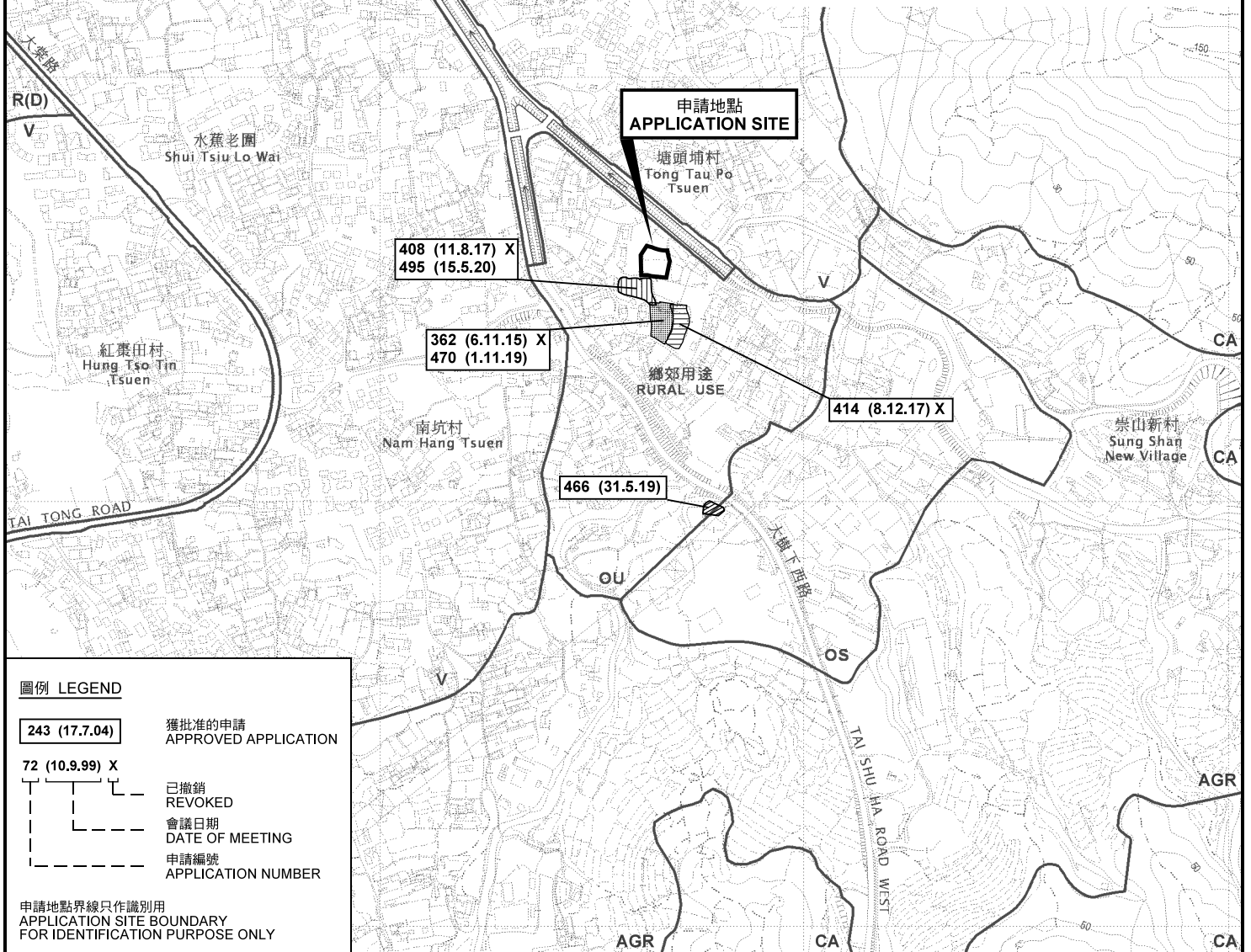
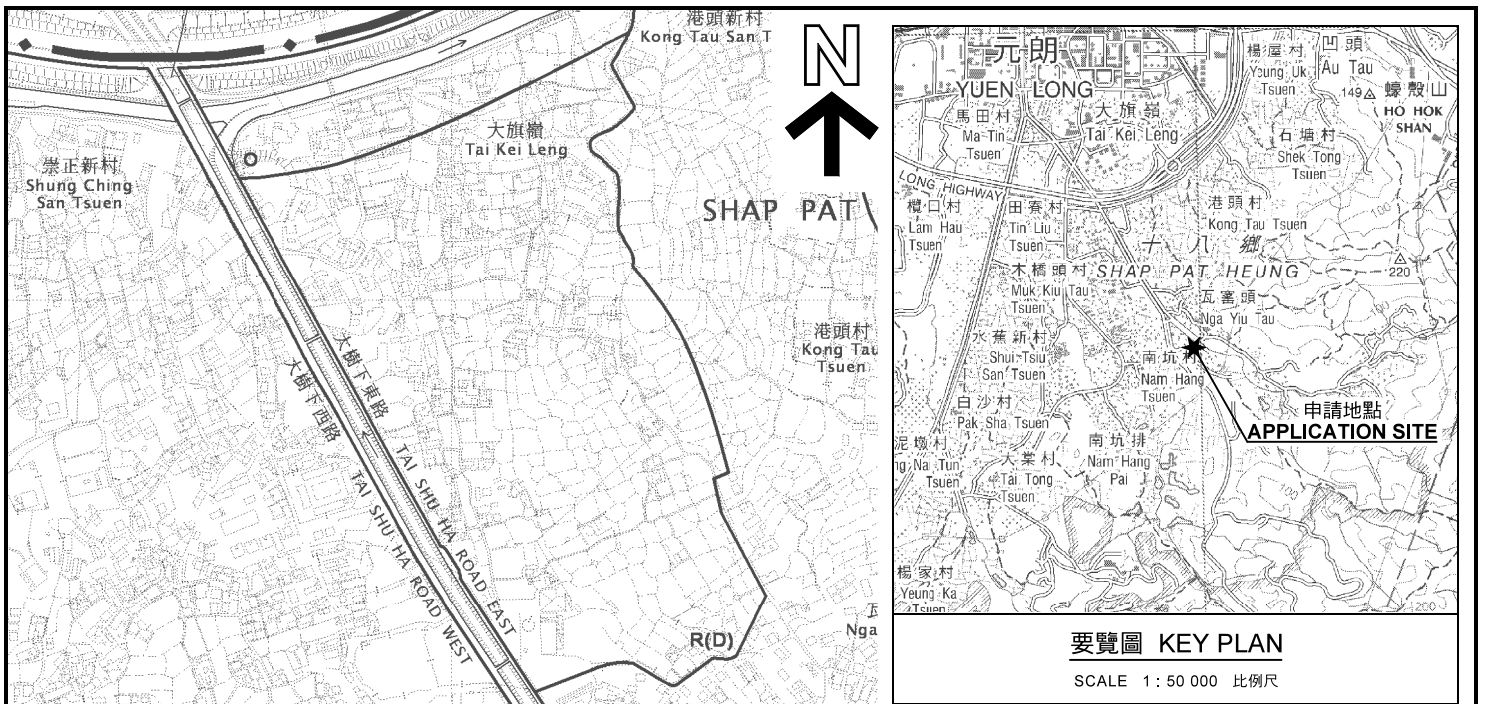


Project 項目名稱: Proposed Temporary Shop & Services (Retail Shop for Pet Food) for a Period of 3 Years at Lots 3586 S.B RP (Part), 3587 (Part) & 3588 (Part) in D.D. 116 & Adjoining Government Land, Yuen Long, N.T.	Drawing Title 圖目: Proposed Fire Service Installations Plan	Remarks 備註: (FE) 9 litre water type fire extinguisher
	Drawing No. 圖號: Figure 1	Scale 比例: 4:1000

(摘錄自申請人於 6. 3. 2020 呈交的補充資料)  
 (Extract from Applicant's Supplementary Information Submitted on 6.3.2020)

參考編號  
 REFERENCE No.  
 A/YL-TT/494

繪圖 DRAWING  
 A-5



圖例 LEGEND

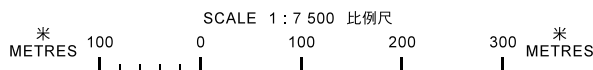
- 243 (17.7.04) 獲批准的申請 APPROVED APPLICATION
- 72 (10.9.99) X 已撤銷 REVOKED
- 會議日期 DATE OF MEETING
- 申請編號 APPLICATION NUMBER

申請地點界線只作識別用  
APPLICATION SITE BOUNDARY  
FOR IDENTIFICATION PURPOSE ONLY

本摘要圖於2020年6月2日擬備，  
所根據的資料為於2012年3月13日  
核准的分區計劃大綱圖編號 S/YL-TT/16  
EXTRACT PLAN PREPARED ON 2.6.2020  
BASED ON OUTLINE ZONING PLAN No.  
S/YL-TT/16 APPROVED ON 13.3.2012

位置圖及同類申請 LOCATION PLAN WITH SIMILAR APPLICATIONS

臨時商店及服務行業的規劃許可續期（為期3年）  
元朗丈量約份第116約地段第3586號B分段餘段（部分）、  
第3587號（部分）及第3588號（部分）和毗連政府土地  
RENEWAL OF PLANNING APPROVAL FOR  
TEMPORARY SHOP AND SERVICES FOR A PERIOD OF 3 YEARS  
LOTS 3586 S.B RP (PART), 3587 (PART) AND 3588 (PART) IN D.D.116  
AND ADJOINING GOVERNMENT LAND, YUEN LONG

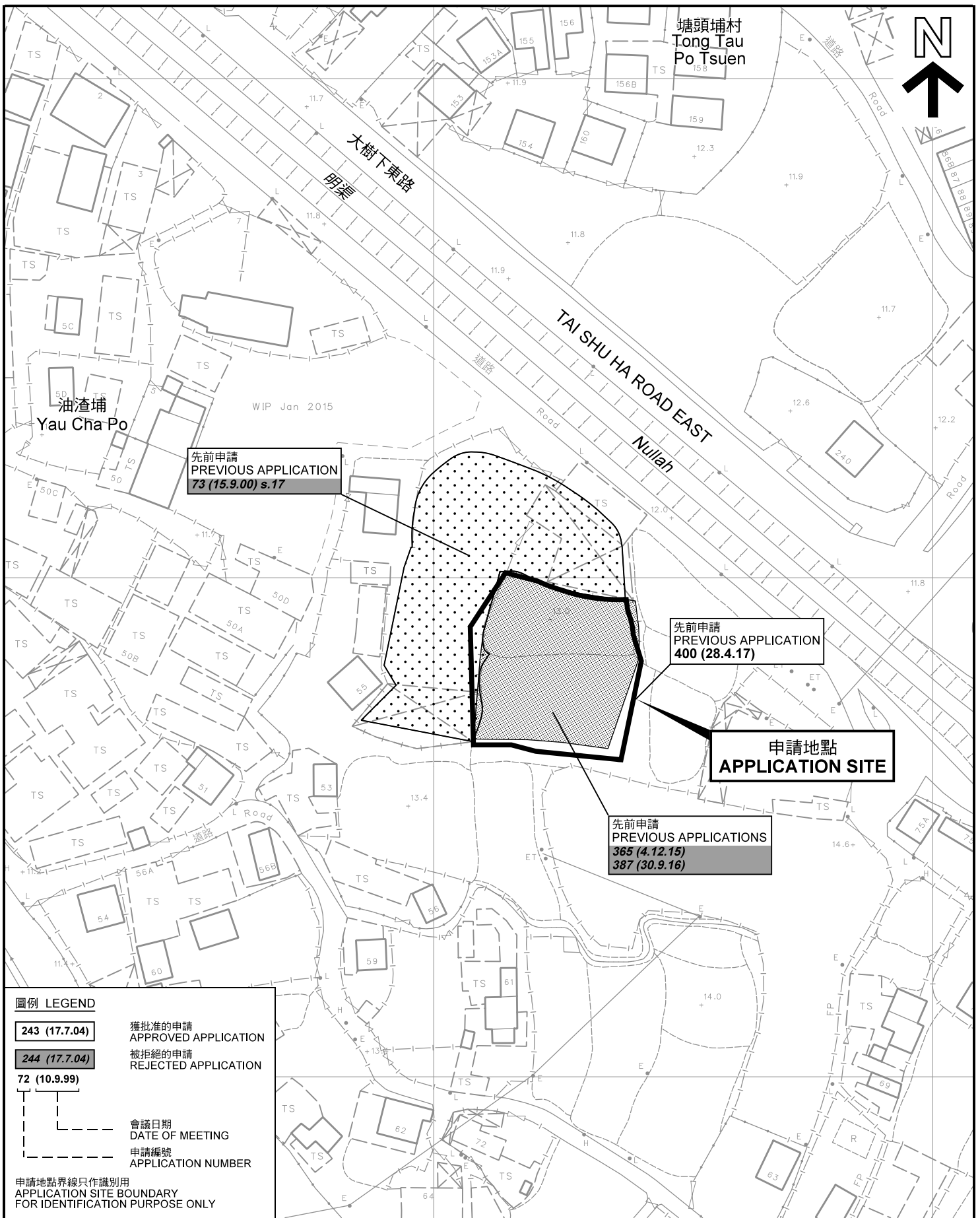


規劃署  
PLANNING  
DEPARTMENT



參考編號  
REFERENCE No.  
A/YL-TT/494

圖 PLAN  
A-1a



先前申請圖 PREVIOUS APPLICATIONS PLAN

臨時商店及服務行業的規劃許可續期 (為期3年)  
元朗丈量約份第116約地段第3586號B分段餘段(部分)、  
第3587號(部分)及第3588號(部分)和毗連政府土地  
RENEWAL OF PLANNING APPROVAL FOR  
TEMPORARY SHOP AND SERVICES FOR A PERIOD OF 3 YEARS  
LOTS 3586 S.B RP (PART), 3587 (PART) AND 3588 (PART) IN D.D.116  
AND ADJOINING GOVERNMENT LAND, YUEN LONG

SCALE 1:1 000 比例尺  
米 20 0 20 40 米  
METRES

規劃署  
PLANNING  
DEPARTMENT




參考編號  
REFERENCE No.  
A/YL-TT/494

圖 PLAN  
A-1b

本摘要圖於2020年6月2日擬備，所根據的資料為測量圖編號 6-NW-20A、B、C 及 D  
EXTRACT PLAN PREPARED ON 2.6.2020  
BASED ON SURVEY SHEETS No.  
6-NW-20A, B, C & D







圖例 LEGEND



申請地點(界線只作識別用)  
APPLICATION SITE  
(BOUNDARY FOR IDENTIFICATION  
PURPOSE ONLY)

本摘要圖於2020年6月2日擬備，所根據的資料為地政總署於2019年9月23日拍得的航攝照片編號 E064431C  
EXTRACT PLAN PREPARED ON 2.6.2020  
BASED ON AERIAL PHOTO No.  
E064431C TAKEN ON 23.9.2019  
BY LANDS DEPARTMENT

航攝照片 AERIAL PHOTO

臨時商店及服務行業的規劃許可續期(為期3年)  
元朗丈量約份第116約地段第3586號B分段餘段(部分)、  
第3587號(部分)及第3588號(部分)和毗連政府土地  
RENEWAL OF PLANNING APPROVAL FOR  
TEMPORARY SHOP AND SERVICES FOR A PERIOD OF 3 YEARS  
LOTS 3586 S.B RP (PART), 3587 (PART) AND 3588 (PART) IN D.D.116  
AND ADJOINING GOVERNMENT LAND, YUEN LONG

規劃署  
PLANNING  
DEPARTMENT



參考編號  
REFERENCE No.  
A/YL-TT/494

圖 PLAN  
A-3





申請地點界線只作識別用 APPLICATION SITE BOUNDARY FOR IDENTIFICATION PURPOSE ONLY

**實地照片 SITE PHOTOS**

本圖於2020年6月2日擬備，所根據的資料為攝於2020年5月4日的實地照片  
PLAN PREPARED ON 2.6.2020  
BASED ON SITE PHOTOS  
TAKEN ON 4.5.2020

臨時商店及服務行業的規劃許可續期（為期3年）  
元朗丈量約份第116約地段第3586號B分段餘段（部分）、  
第3587號（部分）及第3588號（部分）和毗連政府土地  
RENEWAL OF PLANNING APPROVAL FOR  
TEMPORARY SHOP AND SERVICES FOR A PERIOD OF 3 YEARS  
LOTS 3586 S.B RP (PART), 3587 (PART) AND 3588 (PART) IN D.D.116  
AND ADJOINING GOVERNMENT LAND, YUEN LONG

規劃署  
PLANNING  
DEPARTMENT



參考編號  
REFERENCE No.  
A/YL-TT/494

圖 PLAN  
A-4a





申請地點  
APPLICATION SITE



申請地點 (一樓)  
APPLICATION SITE (1/F)



申請地點  
APPLICATION SITE



申請地點  
APPLICATION SITE

**實地照片 SITE PHOTOS**

臨時商店及服務行業的規劃許可續期 (為期3年)  
元朗丈量約份第116約地段第3586號B分段餘段(部分)、  
第3587號(部分)及第3588號(部分)和毗連政府土地

RENEWAL OF PLANNING APPROVAL FOR  
TEMPORARY SHOP AND SERVICES FOR A PERIOD OF 3 YEARS  
LOTS 3586 S.B RP (PART), 3587 (PART) AND 3588 (PART) IN D.D.116  
AND ADJOINING GOVERNMENT LAND, YUEN LONG

規劃署  
**PLANNING  
DEPARTMENT**



參考編號  
REFERENCE No.  
A/YL-TT/494

圖 PLAN  
A-4b

本圖於2020年6月2日擬備，所根據的資料為攝於2020年5月4日的實地照片  
PLAN PREPARED ON 2.6.2020  
BASED ON SITE PHOTOS  
TAKEN ON 4.5.2020