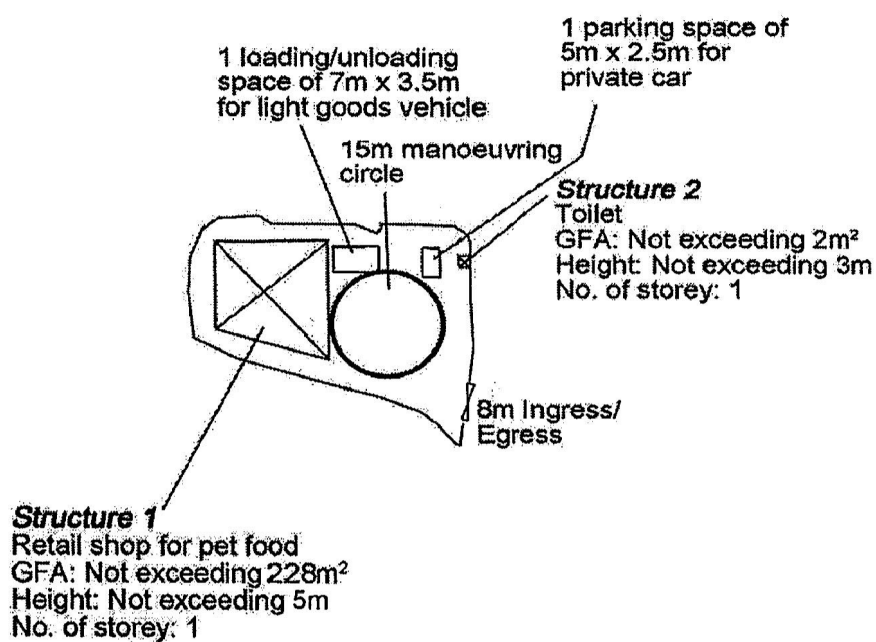


Project 項目名稱: Proposed Temporary Shop & Services (Retail Shop for Pet Food) for a Period of 3 Years at Lot 1005 S.B (Part) in D.D. 118, Yuen Long, N.T.	Drawing Title 圖目: Site Plan	Remarks 備註: ●●● Vehicular access leading from Tai Shu Ha Road East
	Drawing No. 圖號: Figure 1	Scale 比例: 1:1000

(摘錄自申請人於 17. 3. 2020 呈交的申請書)
(Extract from Applicant's Submission of 17.3.2020)

參考編號
REFERENCE No.
AYL-TT/495

繪圖 DRAWING
A-1



Project 項目名稱: Proposed Temporary Shop & Services (Retail Shop for Pet Food) for a Period of 3 Years at Lot 1005 S.B (Part) in D.D. 118, Yuen Long, N.T.	Drawing Title 圖目: Proposed Layout Plan	Remarks 備註:
	Drawing No. 圖號: Figure 2	



Scale 比例:
~~1:1000~~

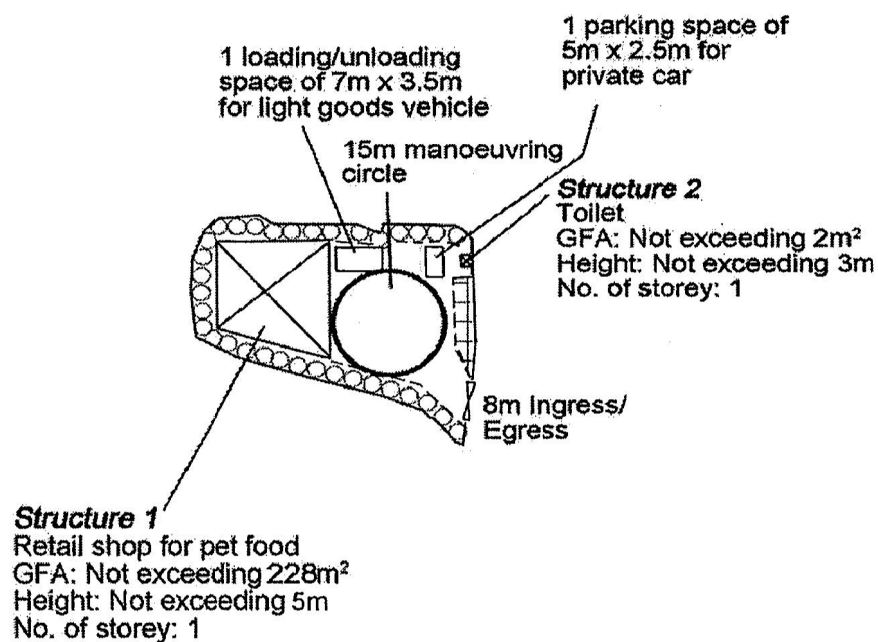
(摘錄自申請人於 17. 3. 2020 呈交的申請書)
(Extract from Applicant's Submission of 17.3.2020)

參考編號
REFERENCE No.
A/YL-TT/495

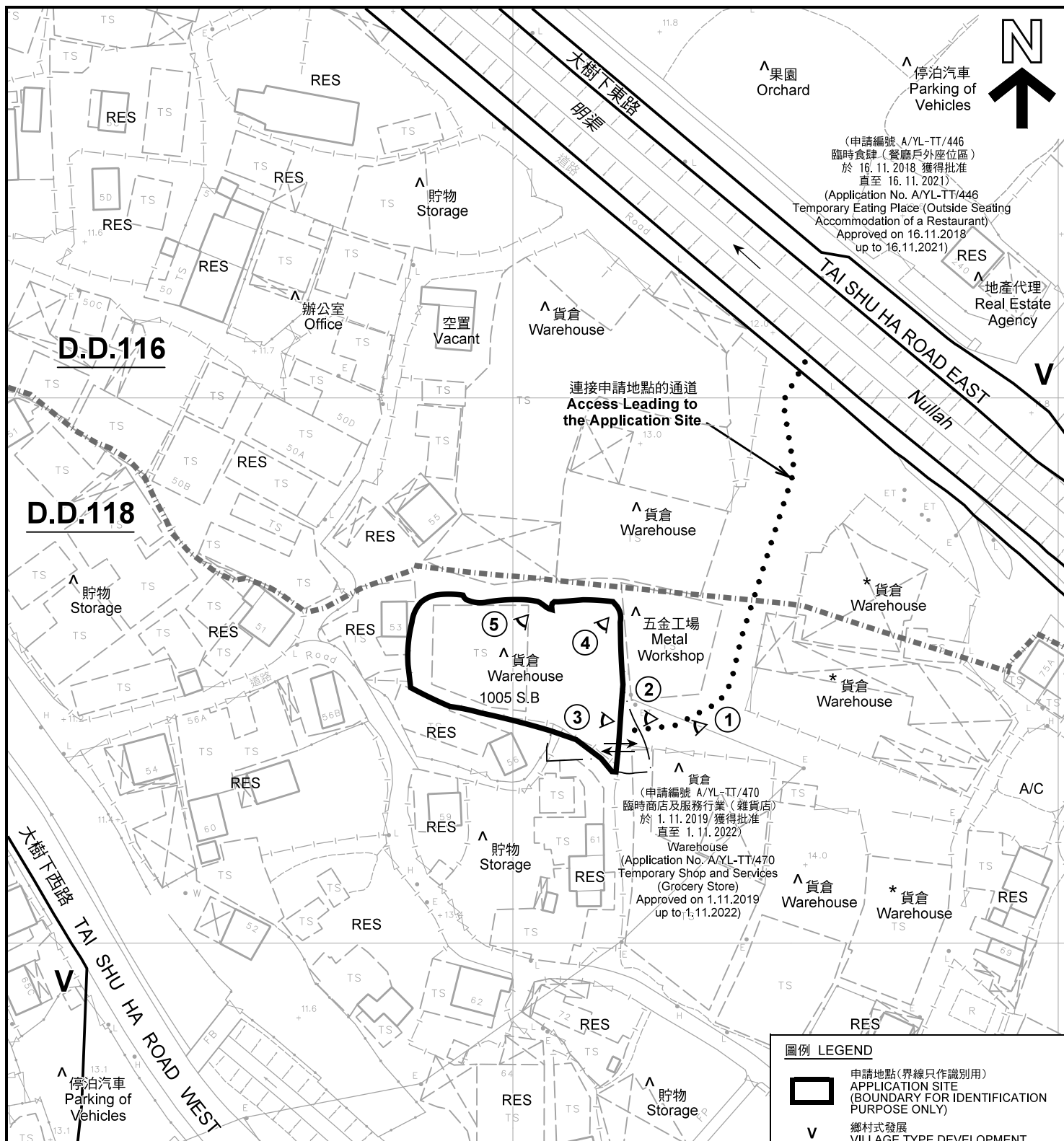
繪圖 DRAWING
A-2



Proposed Tree	Approximate Height	Spacing	Quantity
 Proposed <i>Hibiscus rosa-sinensis</i>	600mm	450mm	28
 Existing trees to be preserved	3m	3m to 4m	34



Project 項目名稱: Proposed Temporary Shop & Services (Retail Shop for Pet Food) for a Period of 3 Years at Lot 1005 S.B (Part) in D.D. 118, Yuen Long, N.T.	Drawing Title 圖目: Proposed Landscape & Tree Preservation Plan Drawing No. 圖號: Figure 3	Remarks 備註: --- Proposed kerb at a minimum distance of 1m away from the proposed/existing trees/shrubs Scale 比例: 1:1000
-------------------------------------------------------------------------------------------------------------------------------------------------------------------	-------------------------------------------------------------------------------------------------------------------	---------------------------------------------------------------------------------------------------------------------------------------------------------------



註釋 Notes:

- (1) 2020年5月4日勘測的土地用途
Land uses shown on this plan are in accordance with the land use survey conducted by the Planning Department on 4.5.2020
- (2) * 土地用途跟1991年10月勘測的土地用途一致
Indicates that the use is the same as that revealed by the land use survey conducted by the Planning Department on Oct 1991
- (3) ^ 土地用途跟1991年10月勘測的土地用途有別
Indicates that the use is different from that revealed by the land use survey conducted by the Planning Department on Oct 1991

平面圖 SITE PLAN

擬議臨時商店及服務行業 (為期3年)
元朗大棠丈量約份第118約地段第1005號B分段 (部分)
PROPOSED TEMPORARY SHOP AND SERVICES
FOR A PERIOD OF 3 YEARS
LOT 1005 S.B. (PART) IN D.D.118, TAI TONG, YUEN LONG

本摘要圖於2020年5月8日擬備，所根據的資料為測量圖編號 6-NW-20A、B、C 及 D
EXTRACT PLAN PREPARED ON 8.5.2020
BASED ON SURVEY SHEETS No. 6-NW-20A, B, C & D

SCALE 1 : 1 000 比例尺
米 METRES 20 0 20 40 米 METRES

圖例 LEGEND


- 申請地點 (界線只作識別用)
APPLICATION SITE (BOUNDARY FOR IDENTIFICATION PURPOSE ONLY)
- 鄉村式發展
VILLAGE TYPE DEVELOPMENT
- 其他指定用途
OTHER SPECIFIED USES
- 住用構築物
RESIDENTIAL STRUCTURES
- 常耕農地
CULTIVATED AGRICULTURAL LAND
- 丈量約份界線
D.D. BOUNDARY
- 實地照片的觀景點
VIEWING POINT OF SITE PHOTO
- 入口/出口
INGRESS / EGRESS

規劃署
PLANNING
DEPARTMENT



參考編號
REFERENCE No.
A/YL-TT/495

圖 PLAN
A-2



圖例 LEGEND



申請地點(界線只作識別用)
APPLICATION SITE
(BOUNDARY FOR IDENTIFICATION
PURPOSE ONLY)

本摘要圖於2020年5月8日擬備，所根據
的資料為地政總署於2019年9月23日拍得
的航攝照片編號 E064431C
EXTRACT PLAN PREPARED ON 8.5.2020
BASED ON AERIAL PHOTO No.
E064431C TAKEN ON 23.9.2019
BY LANDS DEPARTMENT

航攝照片 AERIAL PHOTO


擬議臨時商店及服務行業（為期3年）
元朗大棠丈量約份第118約地段第1005號B分段(部分)
PROPOSED TEMPORARY SHOP AND SERVICES
FOR A PERIOD OF 3 YEARS
LOT 1005 S.B (PART) IN D.D.118, TAI TONG, YUEN LONG

規劃署
PLANNING
DEPARTMENT



參考編號
REFERENCE No.
A/YL-TT/495

圖 PLAN
A-3



申請地點界線只作識別用 APPLICATION SITE BOUNDARY FOR IDENTIFICATION PURPOSE ONLY

實地照片 SITE PHOTOS

擬議臨時商店及服務行業（為期3年）
元朗大棠丈量約份第118約地段第1005號B分段（部分）
PROPOSED TEMPORARY SHOP AND SERVICES
FOR A PERIOD OF 3 YEARS
LOT 1005 S.B (PART) IN D.D.118, TAI TONG, YUEN LONG

規劃署
PLANNING
DEPARTMENT



參考編號
REFERENCE No.
A/YL-TT/495

圖 PLAN
A-4a


本圖於2020年5月6日擬備，所根據的資料為攝於2020年5月4日的實地照片
PLAN PREPARED ON 6.5.2020
BASED ON SITE PHOTOS
TAKEN ON 4.5.2020

4



申請地點
APPLICATION SITE

5



申請地點
APPLICATION SITE

申請地點界線只作識別用 APPLICATION SITE BOUNDARY FOR IDENTIFICATION PURPOSE ONLY

實地照片 SITE PHOTOS

擬議臨時商店及服務行業（為期3年）
元朗大棠丈量約份第118約地段第1005號B分段（部分）
PROPOSED TEMPORARY SHOP AND SERVICES
FOR A PERIOD OF 3 YEARS
LOT 1005 S.B (PART) IN D.D.118, TAI TONG, YUEN LONG

規劃署
PLANNING
DEPARTMENT



參考編號
REFERENCE No.
A/YL-TT/495

圖 PLAN
A-4b

本圖於2020年5月5日擬備，所根據的資料為攝於2020年5月4日的實地照片
PLAN PREPARED ON 5.5.2020
BASED ON SITE PHOTOS
TAKEN ON 4.5.2020