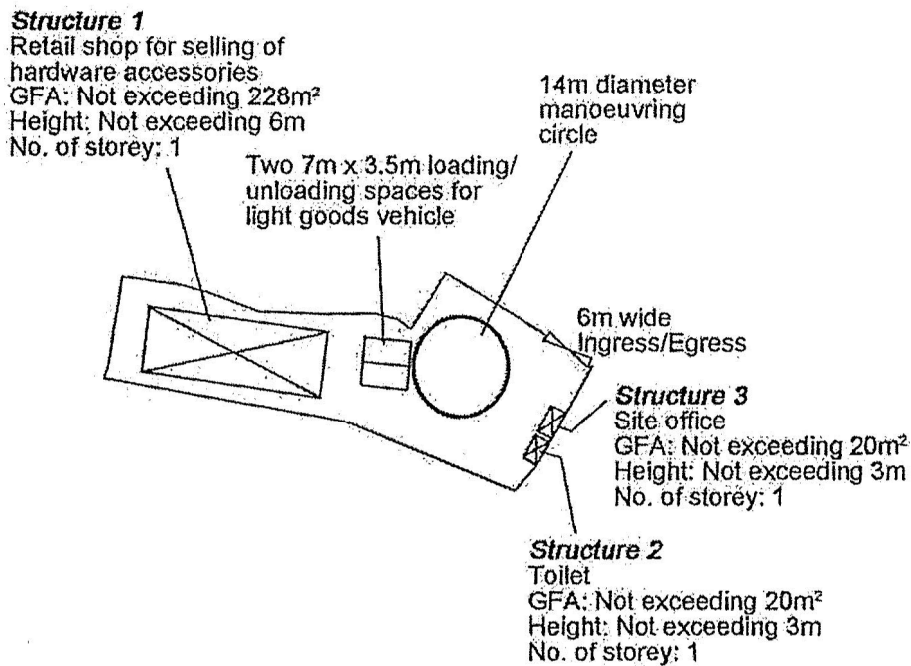




<p>Project 項目名稱: Proposed Temporary Shop & Services (Retail Shop for Hardware Accessories) for a Period of 3 Years at Lot 1200 RP (Part) in D.D. 117, Tai Tong, Yuen Long, N.T.</p>	<p>Drawing Title 圖目: Location Plan</p>	<p>Remarks 備註:</p>
	<p>Drawing No. 圖號: Figure 2</p>	<p>Scale 比例: 1:7500</p>

(摘錄自申請人於 31.3.2020 呈交的申請書)
(Extract from Applicant's Submission of 31.3.2020)

<p>參考編號 REFERENCE No. AYL-TT/496</p>	<p>繪圖 DRAWING A-1</p>
--	---------------------------



Project 項目名稱: Proposed Temporary Shop & Services (Retail Shop for Hardware Accessories) for a Period of 3 Years at Lot 1200 RP (Part) in D.D. 117, Tai Tong, Yuen Long, N.T.	Drawing Title 圖名: Proposed Layout Plan	Remarks 備註:
	Drawing No. 圖號: Figure 3	Scale 比例: 1:1000

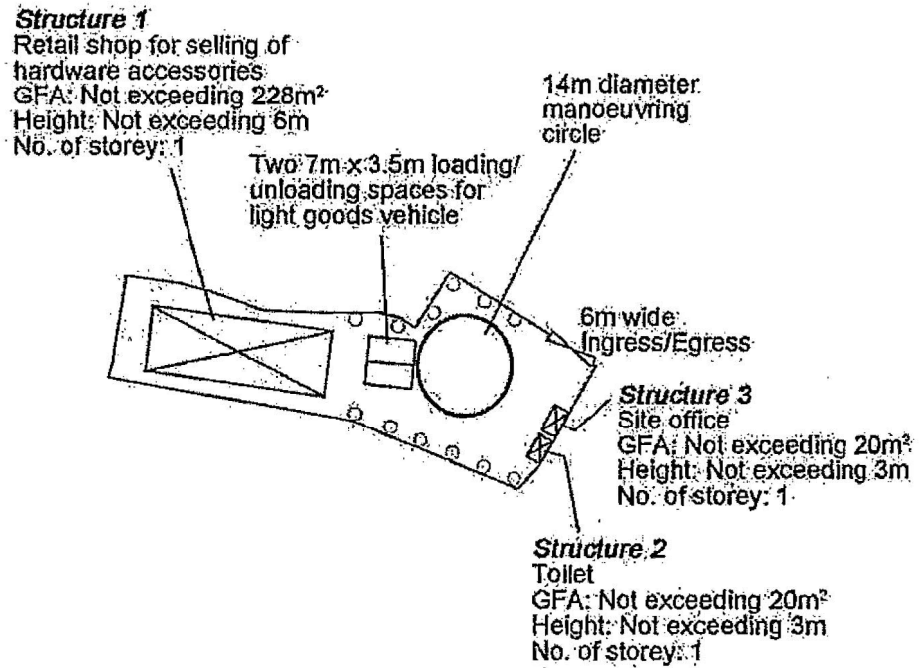
(摘錄自申請人於 31.3.2020 提交的申請書)
(Extract from Applicant's Submission of 31.3.2020)

參考編號
REFERENCE No.
A/YL-TT/496

繪圖 DRAWING
A-2



Proposed Tree	Approximate Height	Spacing
○ Proposed <i>Bauhinia blakeana</i>	2.75m	4m

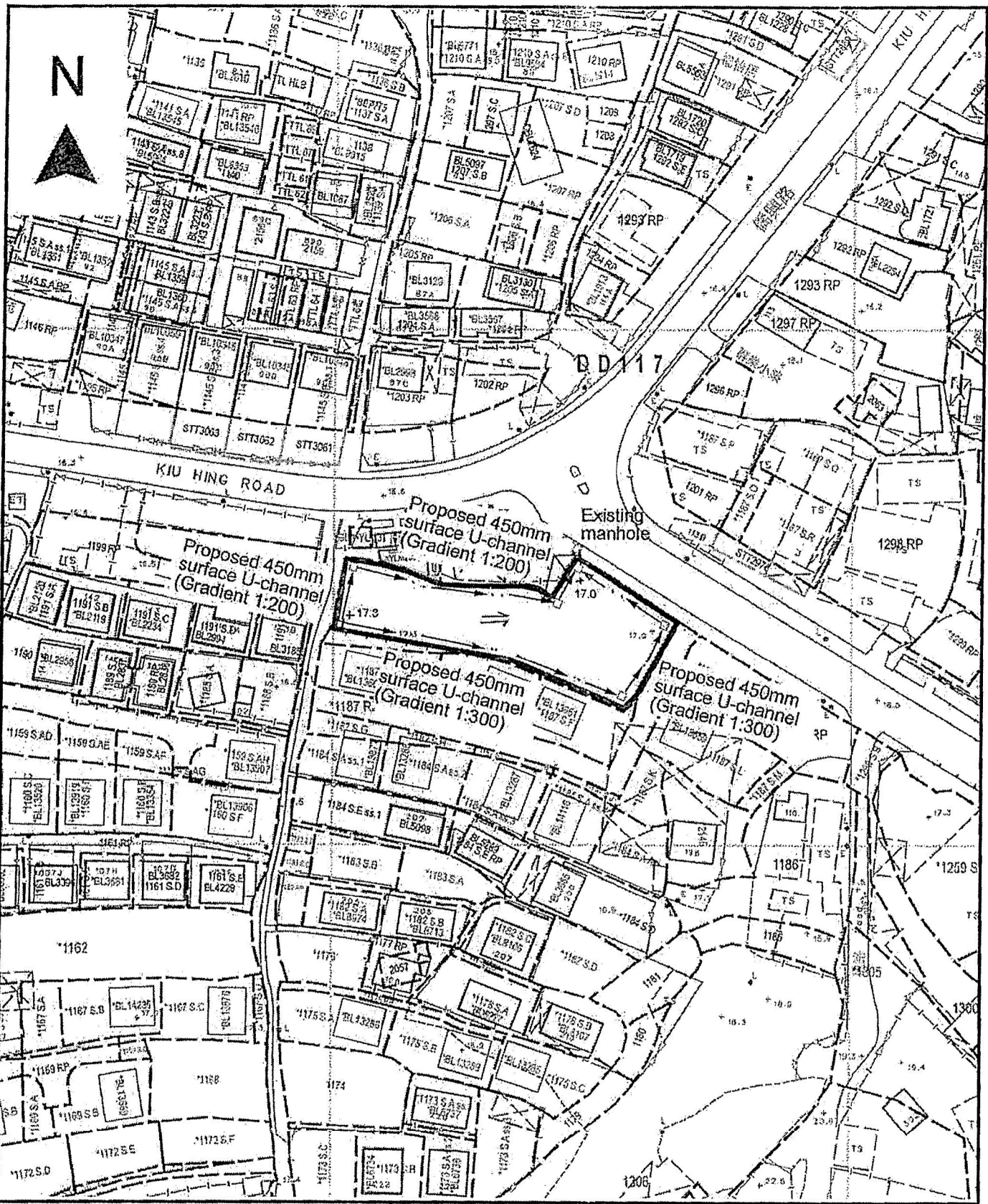


Project 項目名稱: Proposed Temporary Shop & Services (Retail Shop for Hardware Accessories) for a Period of 3 Years at Lot 1200 RP (Part) in D.D. 117, Tai Tong, Yuen Long, N.T.	Drawing Title 圖目: Proposed Landscape Plan	Remarks 備註:
	Drawing No. 圖號: Figure 4	Scale 比例: 1:1000

(摘錄自申請人於 31.3.2020 提交的申請書)
(Extract from Applicant's Submission of 31.3.2020)

參考編號
REFERENCE No.
A/YL-TT/496

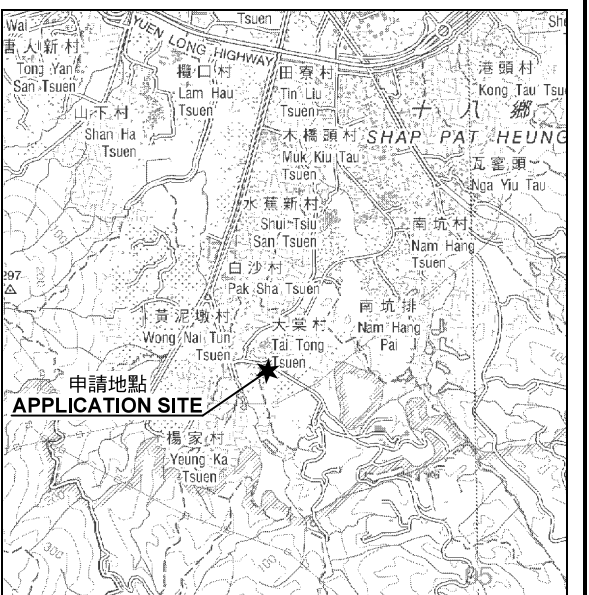
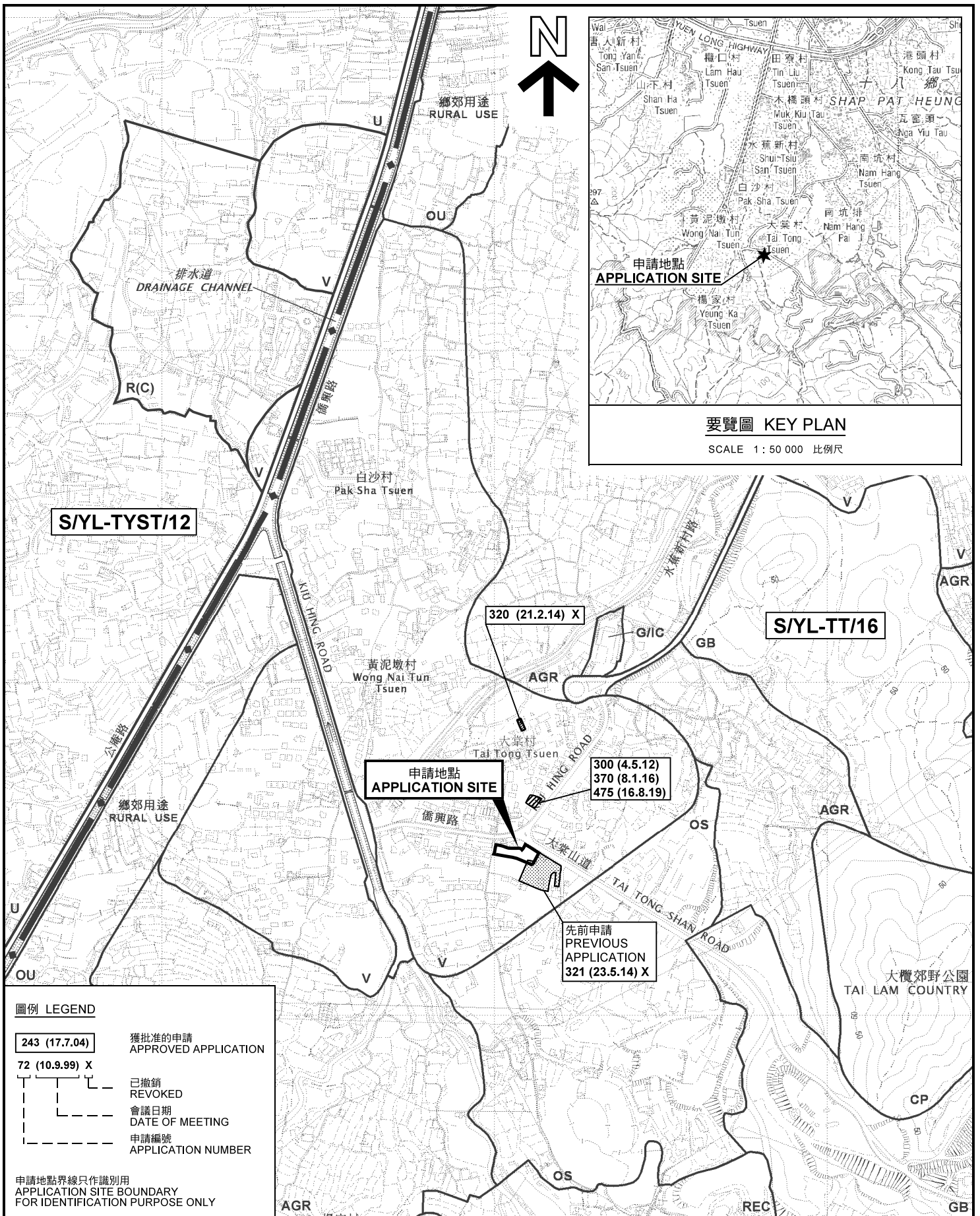
繪圖 DRAWING
A-3



<p>Project 項目名稱: Proposed Temporary Shop & Services (Retail Shop for Hardware Accessories) for a Period of 3 Years at Lot 1200 RP (Part) in D.D. 117, Tai Tong, Yuen Long, N.T.</p>	<p>Drawing Title 圖名: Proposed Drainage Plan</p>	<p>Remarks 備註: +17.3 Level (in mPD) ⇐ Flow of surface runoff □ Proposed catchpit</p>
	<p>Drawing No. 圖號: Figure 5</p>	<p>Scale 比例: 4:1000</p>

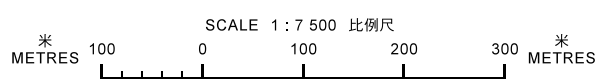
(摘錄自申請人於 31.3.2020 呈交的申請書)
(Extract from Applicant's Submission of 31.3.2020)

<p>參考編號 REFERENCE No. AYL-TT/496</p>	<p>繪圖 DRAWING A-4</p>
--	---------------------------



位置圖 LOCATION PLAN

擬議臨時商店及服務行業（為期3年）
元朗大棠丈量約份第117約地段第1200號餘段（部分）
PROPOSED TEMPORARY SHOP AND SERVICES
FOR A PERIOD OF 3 YEARS
LOT 1200 RP (PART) IN D.D.117,
TAI TONG, YUEN LONG



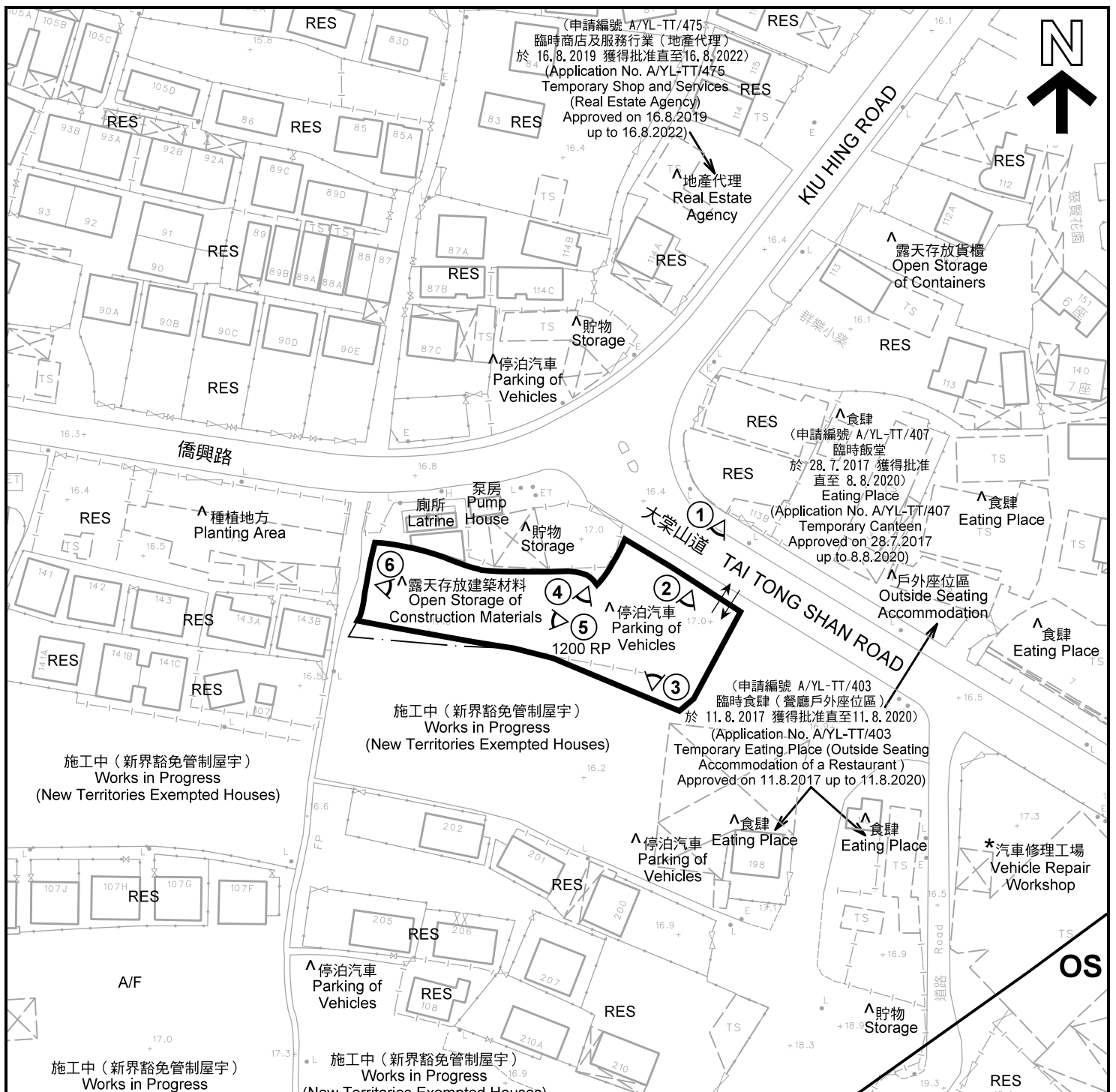
規劃署
PLANNING
DEPARTMENT



參考編號
REFERENCE No.
A/YL-TT/496

圖 PLAN
A-1

本摘要圖於2020年5月20日擬備，
所根據的資料為於2012年3月13日
核准的分區計劃大綱圖編號 S/YL-TT/16
EXTRACT PLAN PREPARED ON 20.5.2020
BASED ON OUTLINE ZONING PLAN No.
S/YL-TT/16 APPROVED ON 13.3.2012



註釋 Notes :

- (1) 2020年5月4日勘測的土地用途
Land uses shown on this plan are in accordance with the land use survey conducted by the Planning Department on 4.5.2020
- (2) * 土地用途跟1991年10月勘測的土地用途一致
Indicates that the use is the same as that revealed by the land use survey conducted by the Planning Department in 10.1991
- (3) ^ 土地用途跟1991年10月勘測的土地用途有別
Indicates that the use is different from that revealed by the land use survey conducted by the Planning Department in 10.1991

本摘要圖於2020年5月20日擬備，所根據的資料為測量圖編號 6-NW-24B
EXTRACT PLAN PREPARED ON 20.5.2020
BASED ON SURVEY SHEET No. 6-NW-24B

平面圖 SITE PLAN

擬議臨時商店及服務行業 (為期3年)
元朗大棠丈量約份第117約地段第1200號餘段(部分)
PROPOSED TEMPORARY SHOP AND SERVICES
FOR A PERIOD OF 3 YEARS
LOT 1200 RP (PART) IN D.D.117,
TAI TONG, YUEN LONG

SCALE 1 : 1 000 比例尺
米 METRES 20 0 20 40 米 METRES

圖例 LEGEND


- 申請地點(界線只作識別用)
APPLICATION SITE
(BOUNDARY FOR IDENTIFICATION
PURPOSE ONLY)
- V 鄉村式發展
VILLAGE TYPE DEVELOPMENT
- OS 露天貯物
OPEN STORAGE
- RES 住用構築物
RESIDENTIAL STRUCTURES
- A/F 休耕農地
FALLOW AGRICULTURAL LAND
- ①< 實地照片的觀景點
VIEWING POINT OF SITE PHOTO
- <-> 入口/出口
INGRESS / EGRESS

**規劃署
PLANNING
DEPARTMENT**



參考編號
REFERENCE No.
A/YL-TT/496

圖 PLAN
A-2



圖例 LEGEND



申請地點 (界線只作識別用)
APPLICATION SITE
(BOUNDARY FOR IDENTIFICATION
PURPOSE ONLY)

本摘要圖於2020年5月15日擬備，所根據的資料為地政總署於2019年9月12日拍得的航攝照片編號 E062999C
EXTRACT PLAN PREPARED ON 15.5.2020
BASED ON AERIAL PHOTO No.
E062999C TAKEN ON 12.9.2019
BY LANDS DEPARTMENT

航攝照片 AERIAL PHOTO

擬議臨時商店及服務行業 (為期3年)
元朗大棠丈量約份第117約地段第1200號餘段(部分)
PROPOSED TEMPORARY SHOP AND SERVICES
FOR A PERIOD OF 3 YEARS
LOT 1200 RP (PART) IN D.D.117,
TAI TONG, YUEN LONG

規劃署
PLANNING
DEPARTMENT



參考編號
REFERENCE No.
A/YL-TT/496

圖 PLAN
A-3



申請地點界線只作識別用 APPLICATION SITE BOUNDARY FOR IDENTIFICATION PURPOSE ONLY

本圖於2020年5月15日擬備，所根據的資料為攝於2020年5月4日的實地照片
 PLAN PREPARED ON 15.5.2020
 BASED ON SITE PHOTOS
 TAKEN ON 4.5.2020

實地照片 SITE PHOTOS
 擬議臨時商店及服務行業（為期3年）
 元朗大棠丈量約份第117約地段第1200號餘段（部分）
 PROPOSED TEMPORARY SHOP AND SERVICES
 FOR A PERIOD OF 3 YEARS
 LOT 1200 RP (PART) IN D.D.117,
 TAI TONG, YUEN LONG

**規劃署
 PLANNING
 DEPARTMENT**



參考編號
 REFERENCE No.
 A/YL-TT/496

圖 PLAN
 A-4a

4



申請地點
APPLICATION SITE

5



申請地點
APPLICATION SITE

6



申請地點
APPLICATION SITE

申請地點界線只作識別用 APPLICATION SITE BOUNDARY FOR IDENTIFICATION PURPOSE ONLY

實地照片 SITE PHOTOS

擬議臨時商店及服務行業（為期3年）
元朗大棠丈量約份第117約地段第1200號餘段（部分）
PROPOSED TEMPORARY SHOP AND SERVICES
FOR A PERIOD OF 3 YEARS
LOT 1200 RP (PART) IN D.D.117,
TAI TONG, YUEN LONG

規劃署
PLANNING
DEPARTMENT



本圖於2020年5月15日擬備，所根據的資料為攝於2020年5月4日的實地照片
PLAN PREPARED ON 15.5.2020
BASED ON SITE PHOTOS
TAKEN ON 4.5.2020

參考編號
REFERENCE No.
A/YL-TT/496

圖 PLAN
A-4b