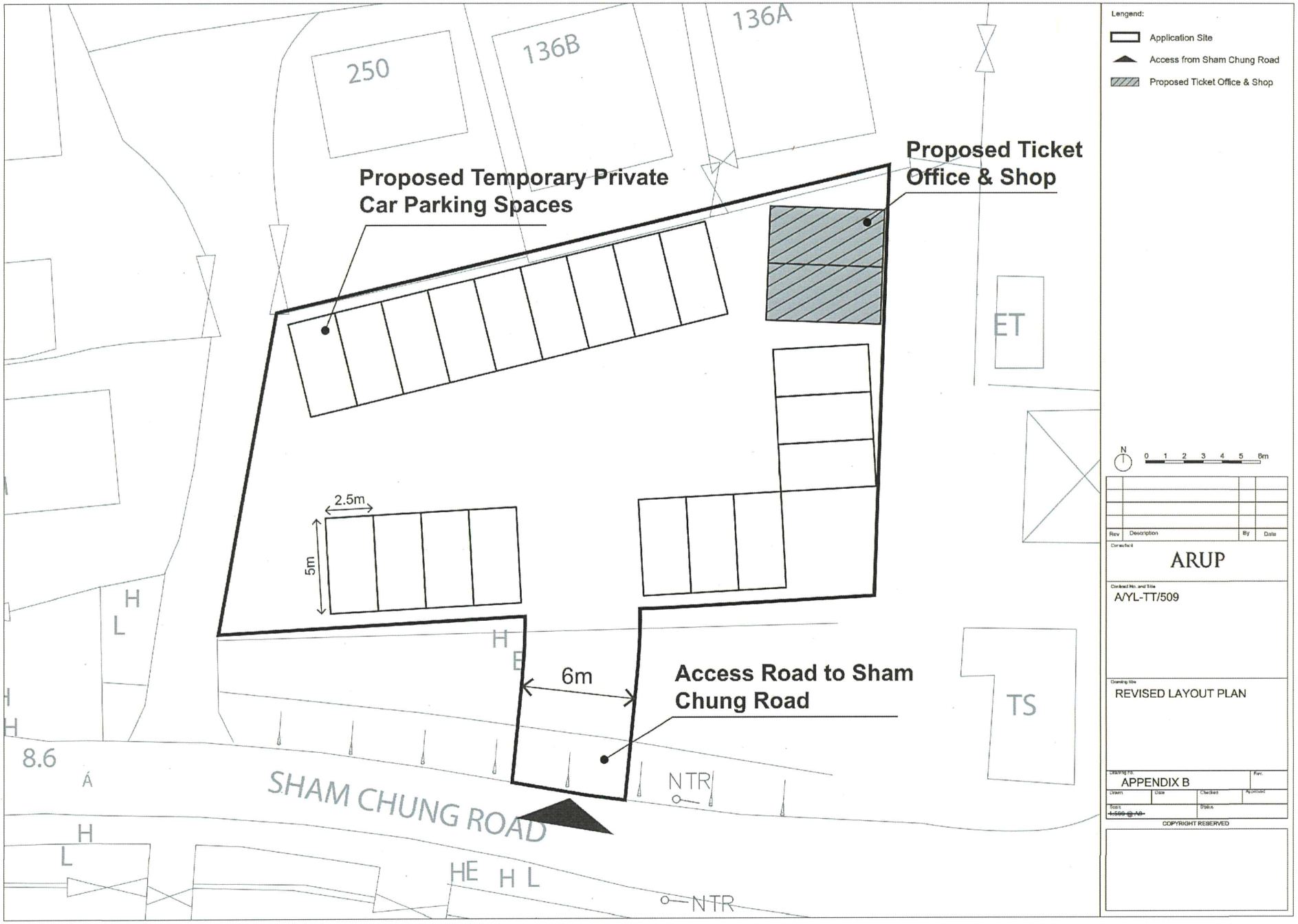

(摘錄自申請人於 5.1.2021 呈交的進一步資料)
(Extract from Applicant's Further Information Submitted on 5.1.2021)

參考編號 REFERENCE No.	繪圖 DRAWING
A/YL-TT/509	A-1

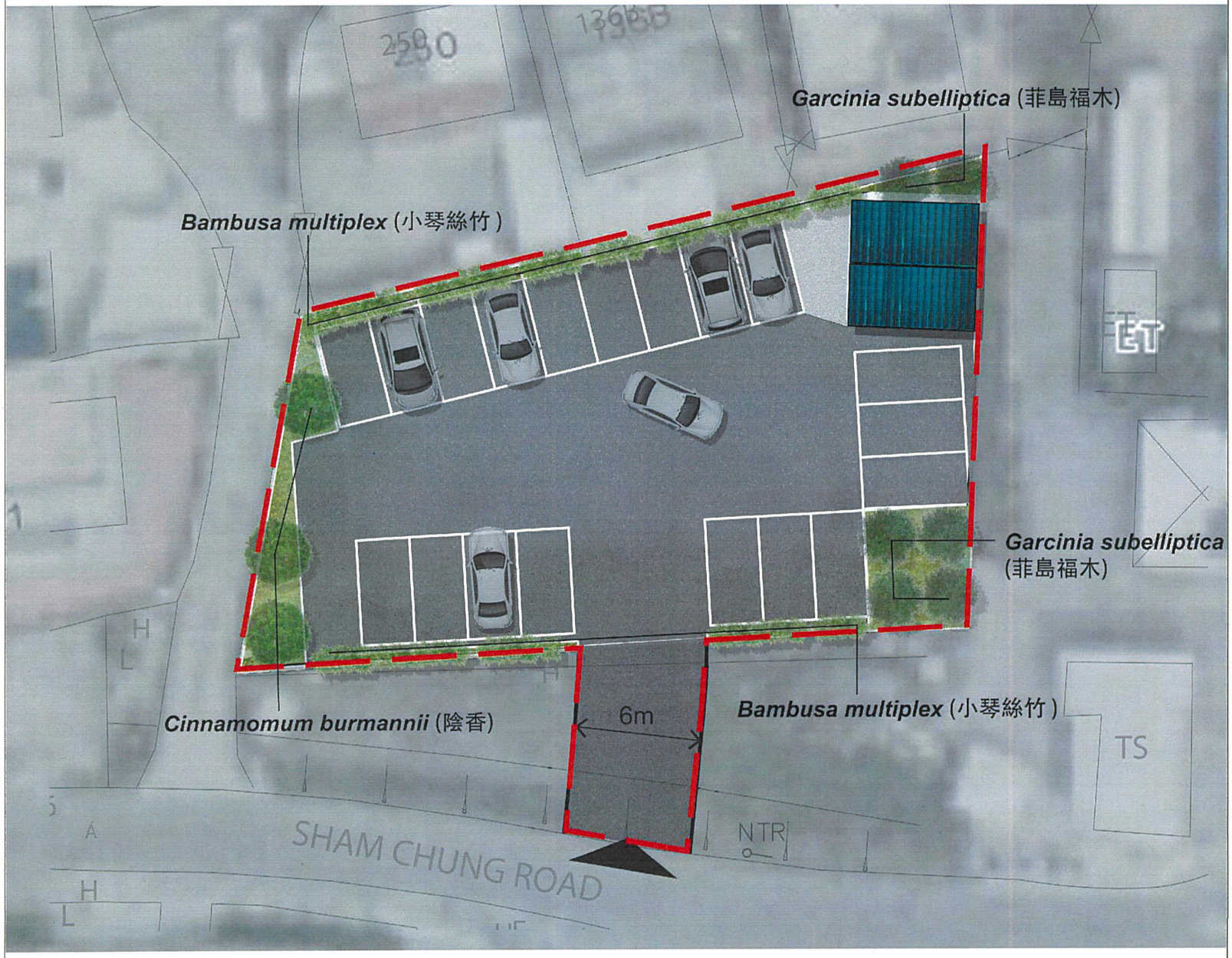

Lengend:

Access from Sham Chung Road

N 0 1 2 3 4 5 6m

Rev	Description	By	Date

Consultant: ARUP

Contract No. and Title: A/YL-TT/509

Drawing title: REVISED LANDSCAPE PLAN

Drawing no.: APPENDIX C

Rev.

Drawn | Date | Checked | Approved

Scale: ~~1:150 @ A0~~

Status

COPYRIGHT RESERVED

(摘錄自申請人於 5.1.2021 呈交的進一步資料)
(Extract from Applicant's Further Information Submitted on 5.1.2021)

參考編號 REFERENCE No.	繪圖 DRAWING
A/YL-TT/509	A-2

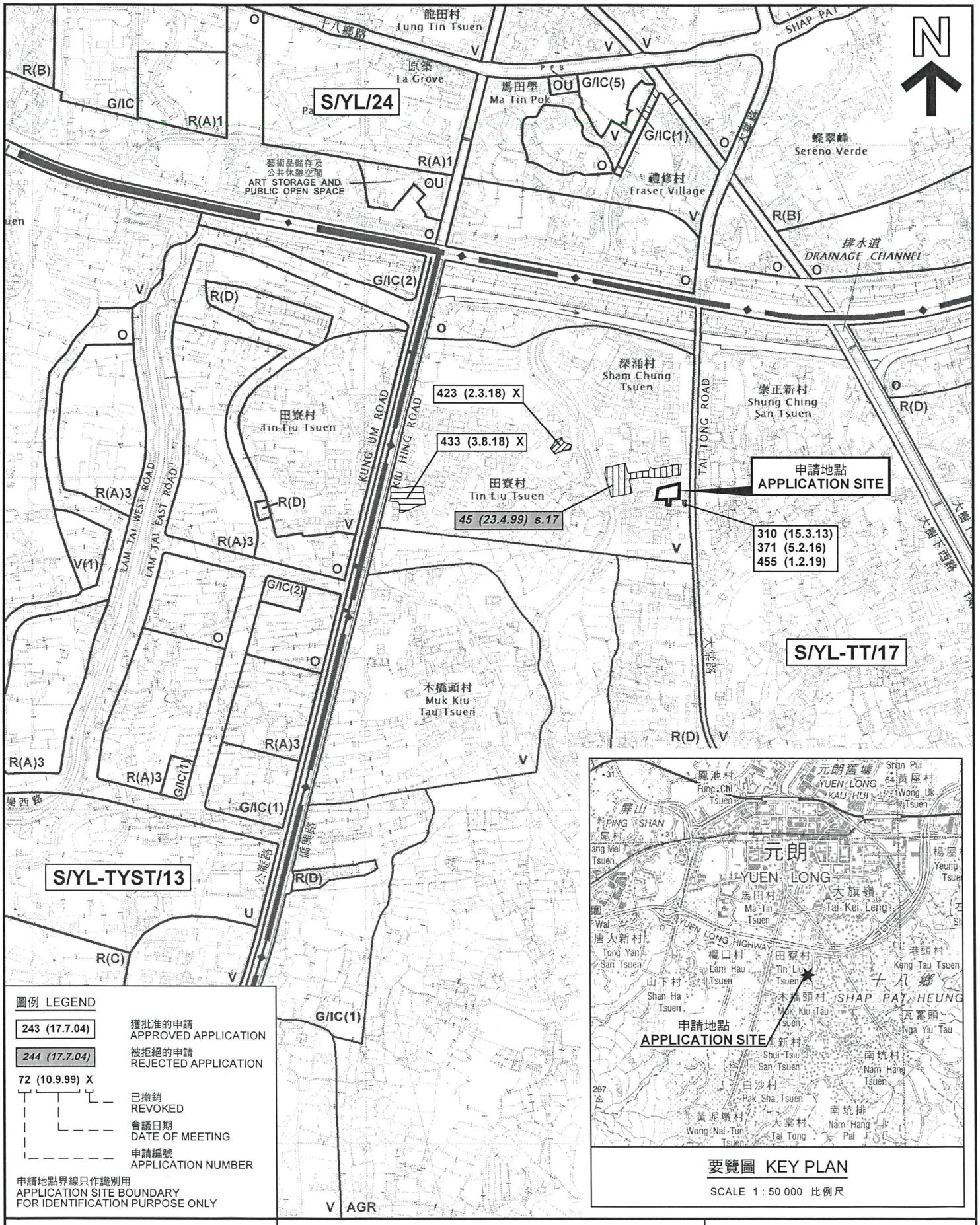

本摘要圖於2021年2月11日擬備，
所根據的資料為於2020年7月10日
展示的分區計劃大綱圖編號 S/YL-TT/17
EXTRACT PLAN PREPARED ON 11.2.2021
BASED ON OUTLINE ZONING PLAN No.
S/YL-TT/17 EXHIBITED ON 10.7.2020

位置圖及同類申請 LOCATION PLAN WITH SIMILAR APPLICATIONS

擬議臨時私人停車場和商店及服務行業（為期 3 年）
元朗大棠丈量約份第120約地段第3307號和毗連政府土地
PROPOSED TEMPORARY PRIVATE VEHICLE PARK
AND SHOP AND SERVICES FOR A PERIOD OF 3 YEARS
LOT 3307 IN D.D.120 AND ADJOINING GOVERNMENT LAND,
TAI TONG, YUEN LONG

SCALE 1 : 7 500 比例尺

米 METRES 100 0 100 200 300 米 METRES

規劃署
PLANNING
DEPARTMENT

參考編號
REFERENCE No.
A/YL-TT/509

圖 PLAN
A-1

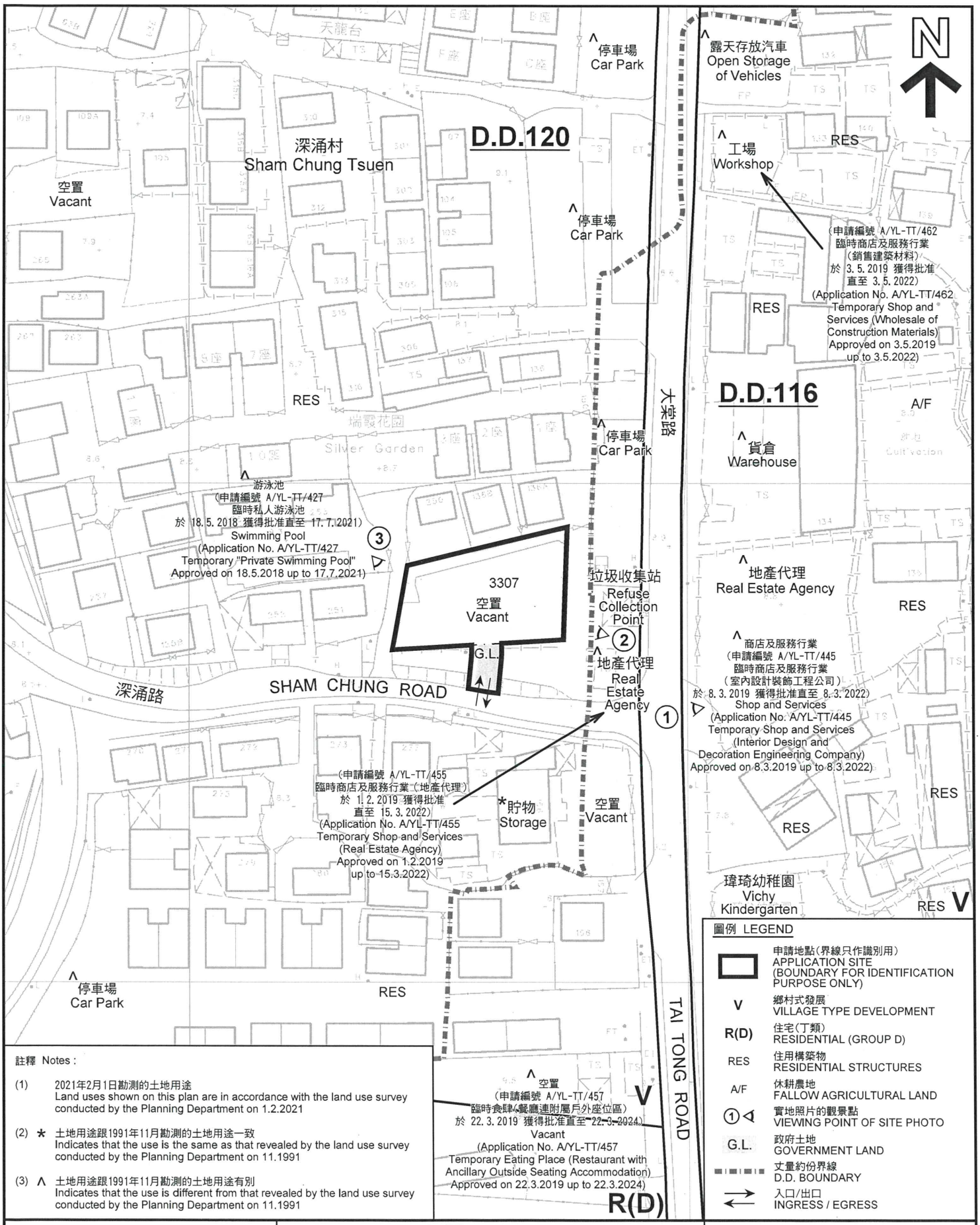

圖例 LEGEND

▭	申請地點(界線只作識別用) APPLICATION SITE (BOUNDARY FOR IDENTIFICATION PURPOSE ONLY)
V	鄉村式發展 VILLAGE TYPE DEVELOPMENT
R(D)	住宅(丁類) RESIDENTIAL (GROUP D)
RES	住用構築物 RESIDENTIAL STRUCTURES
A/F	休耕農地 FALLOW AGRICULTURAL LAND
①◁	實地照片的觀景點 VIEWING POINT OF SITE PHOTO
G.L.	政府土地 GOVERNMENT LAND
▬▬	丈量約份界線 D.D. BOUNDARY
⇄	入口/出口 INGRESS / EGRESS

註釋 Notes :

(1) 2021年2月1日勘測的土地用途
Land uses shown on this plan are in accordance with the land use survey conducted by the Planning Department on 1.2.2021

(2) * 土地用途跟1991年11月勘測的土地用途一致
Indicates that the use is the same as that revealed by the land use survey conducted by the Planning Department on 11.1991

(3) ∧ 土地用途跟1991年11月勘測的土地用途有別
Indicates that the use is different from that revealed by the land use survey conducted by the Planning Department on 11.1991

本摘要圖於2021年2月11日擬備，所根據的資料為測量圖編號 6-NW-14D、6-NW-15C、6-NW-19B 及 6-NW-20A
EXTRACT PLAN PREPARED ON 11.2.2021 BASED ON SURVEY SHEETS No. 6-NW-14D, 6-NW-15C, 6-NW-19B & 6-NW-20A

平面圖 SITE PLAN

擬議臨時私人停車場和商店及服務行業（為期 3 年）
元朗大棠丈量約份第120約地段第3307號和毗連政府土地
PROPOSED TEMPORARY PRIVATE VEHICLE PARK AND SHOP AND SERVICES FOR A PERIOD OF 3 YEARS
LOT 3307 IN D.D.120 AND ADJOINING GOVERNMENT LAND, TAI TONG, YUEN LONG

SCALE 1 : 1 000 比例尺

米 METRES 20 0 20 40 米 METRES

規劃署
PLANNING DEPARTMENT

參考編號
REFERENCE No.
A/YL-TT/509

圖 PLAN
A-2



圖例 LEGEND

申請地點(界線只作識別用)
APPLICATION SITE
(BOUNDARY FOR IDENTIFICATION PURPOSE ONLY)

本摘要圖於2021年2月11日擬備，所根據的資料為地政總署於2020年2月18日拍得的航攝照片編號 E089438C
EXTRACT PLAN PREPARED ON 11.2.2021 BASED ON AERIAL PHOTO No. E089438C TAKEN ON 18.2.2020 BY LANDS DEPARTMENT

航攝照片 AERIAL PHOTO

擬議臨時私人停車場和商店及服務行業（為期 3 年）
元朗大棠丈量約份第120約地段第3307號和毗連政府土地
PROPOSED TEMPORARY PRIVATE VEHICLE PARK AND SHOP AND SERVICES FOR A PERIOD OF 3 YEARS
LOT 3307 IN D.D.120 AND ADJOINING GOVERNMENT LAND, TAI TONG, YUEN LONG

規劃署
PLANNING DEPARTMENT

參考編號
REFERENCE No.
A/YL-TT/509

圖 PLAN
A-3

深涌路
SHAM CHUNG ROAD





申請地點界線只作識別用 APPLICATION SITE BOUNDARY FOR IDENTIFICATION PURPOSE ONLY

本圖於2021年2月11日擬備，所根據的資料為攝於2021年2月1日的實地照片
PLAN PREPARED ON 11.2.2021
BASED ON SITE PHOTOS
TAKEN ON 1.2.2021

實地照片 SITE PHOTOS

擬議臨時私人停車場和商店及服務行業（為期 3 年）
元朗大棠丈量約份第120約地段第3307號和毗連政府土地
PROPOSED TEMPORARY PRIVATE VEHICLE PARK
AND SHOP AND SERVICES FOR A PERIOD OF 3 YEARS
LOT 3307 IN D.D.120 AND ADJOINING GOVERNMENT LAND,
TAI TONG, YUEN LONG

規劃署
PLANNING
DEPARTMENT

參考編號
REFERENCE No.
A/YL-TT/509

圖 PLAN
A-4