

地段索引圖 LOT INDEX PLAN

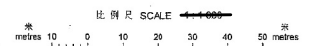
免責聲明
本圖則乃地段索引圖的複本，顯示地段界線的大概位置，包括根據政府撥地、臨時政府撥地、短期租約及政府土地租用牌照而臨時佔用土地的位置。臨時佔用土地的情況可應隨時通知出現或終止，因此應向有關的分區地政專員核實。本圖則所顯示的資料必須透過實地測量予以核實。當有更佳或新的地界證據時，地段索引圖可能會被修訂而無須事先通知。

Disclaimer
This plan is a copy of the lot index plan showing the approximate location of lot boundaries, including the temporary occupation of land under Government Land Allocations, Temporary Government Land Allocations, Short Term Tenancies and Government Land Licences. The temporary occupation of land may be created or terminated at short notice and should be confirmed with the District Lands Officer. The information shown on this plan **MUST** be verified by field survey. The lot index plan may be revised without prior notification as better or new boundary evidence becomes available.

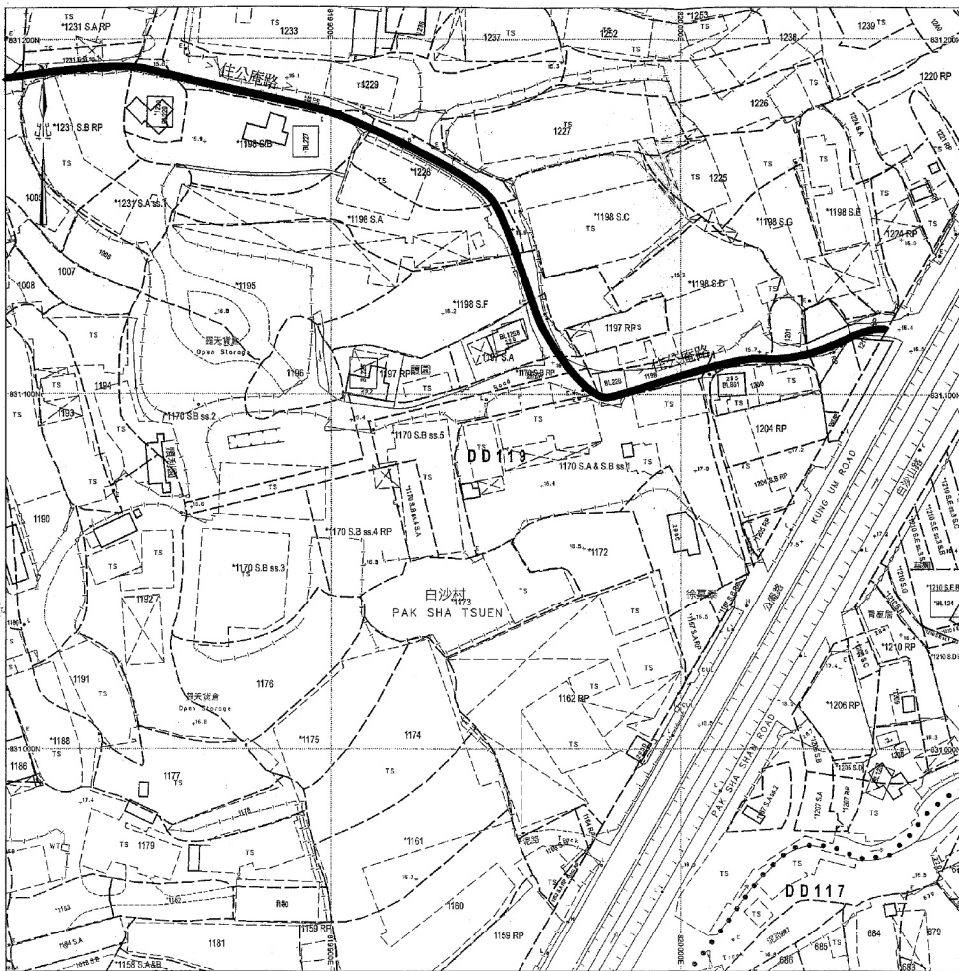


地政總署測繪處
Survey and Mapping Office
Lands Department

香港特別行政區政府 — 版權所有
© Copyright reserved — Hong Kong SAR Government



Locality : YUEN LONG
Lot Index Plan No. : YL0824012018
District Survey Office : Yuen Long
Date : 24-Jan-2018
Reference No. : S-NW-19C,6-NW-24A



SMO-P02 20160124091220 10

地段索引圖 LOT INDEX PLAN

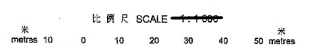
免責聲明
本圖則乃地段索引圖的複本，顯示地段界線的大概位置，包括根據政府撥地、臨時政府撥地、短期租約及政府土地租用牌照而臨時佔用土地的位置。臨時佔用土地的情況可應隨時通知出現或終止，因此應向有關的分區地政專員核實。本圖則所顯示的資料必須透過實地測量予以核實。當有更佳或新的地界證據時，地段索引圖可能會被修訂而無須事先通知。

Disclaimer
This plan is a copy of the lot index plan showing the approximate location of lot boundaries, including the temporary occupation of land under Government Land Allocations, Temporary Government Land Allocations, Short Term Tenancies and Government Land Licences. The temporary occupation of land may be created or terminated at short notice and should be confirmed with the District Lands Officer. The information shown on this plan **MUST** be verified by field survey. The lot index plan may be revised without prior notification as better or new boundary evidence becomes available.

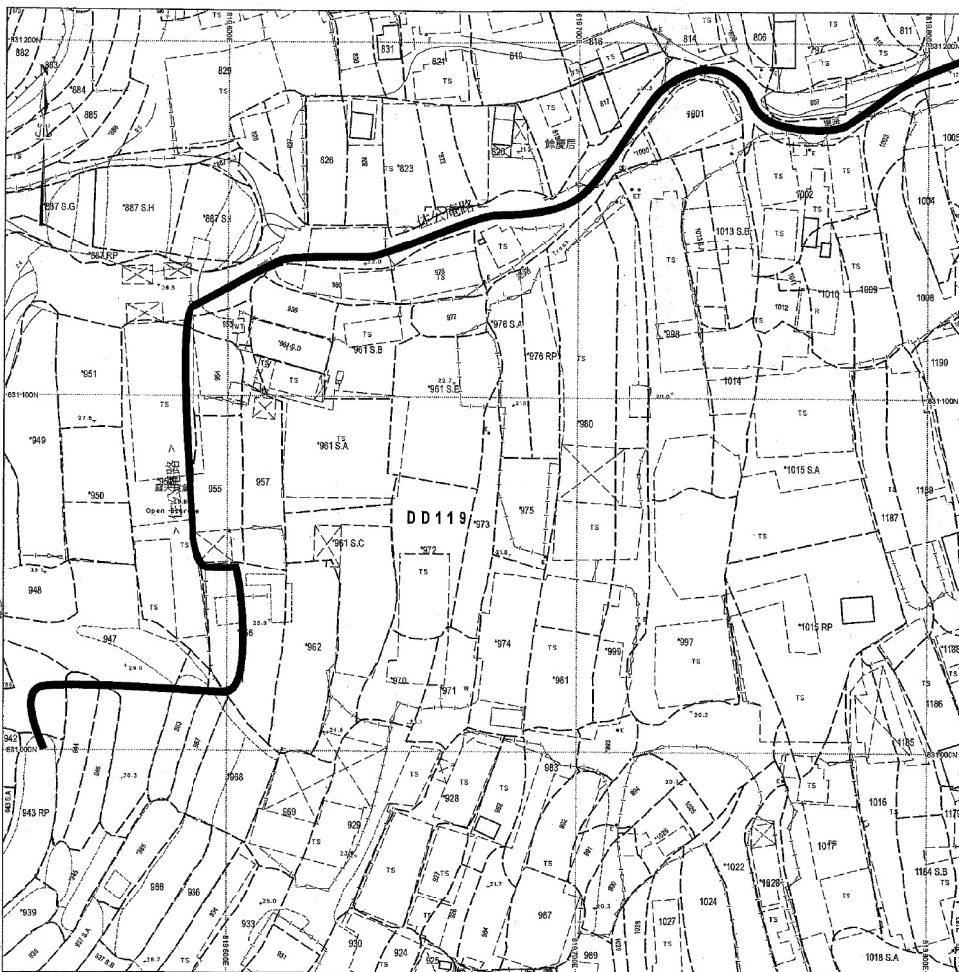


地政總署測繪處
Survey and Mapping Office
Lands Department

香港特別行政區政府 — 版權所有
© Copyright reserved — Hong Kong SAR Government



Locality : YUEN LONG
Lot Index Plan No. : YL0823012018
District Survey Office : Yuen Long
Date : 24-Jan-2018
Reference No. : S-NW-19C,6-NW-24A



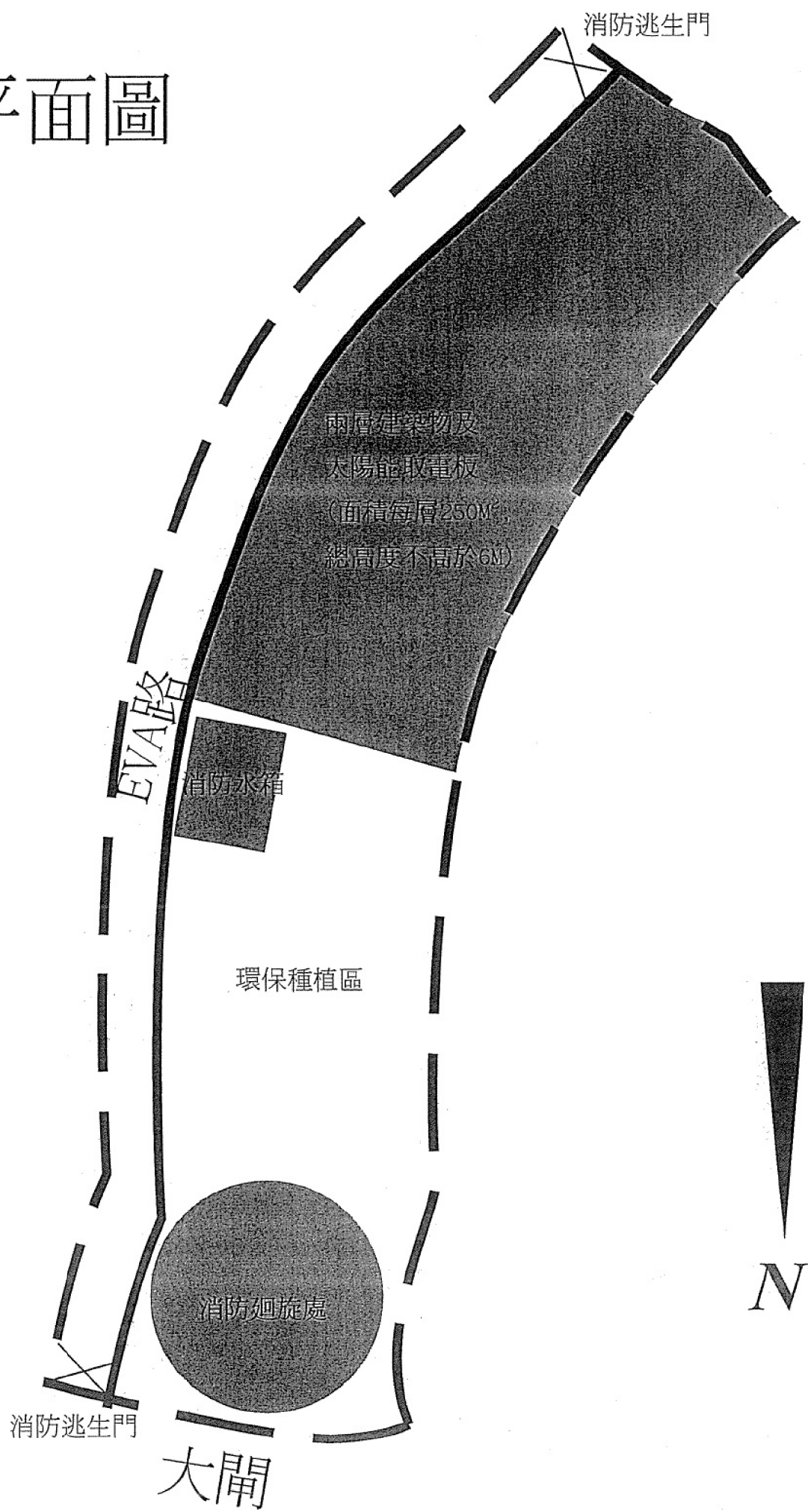
SMO-P02 20160124091140 10

(摘錄自申請人於 29.1.2018 提交的進一步資料)
(Extract from Applicant's Further
Information Submitted on 29.1.2018)

參考編號
REFERENCE No.
A/YL-TYST/874

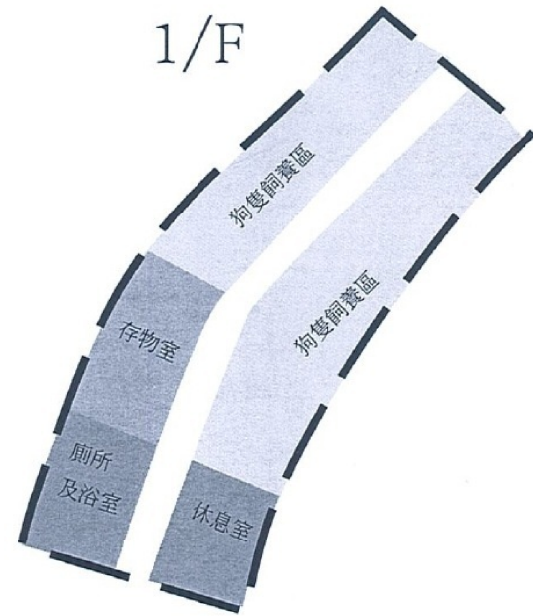
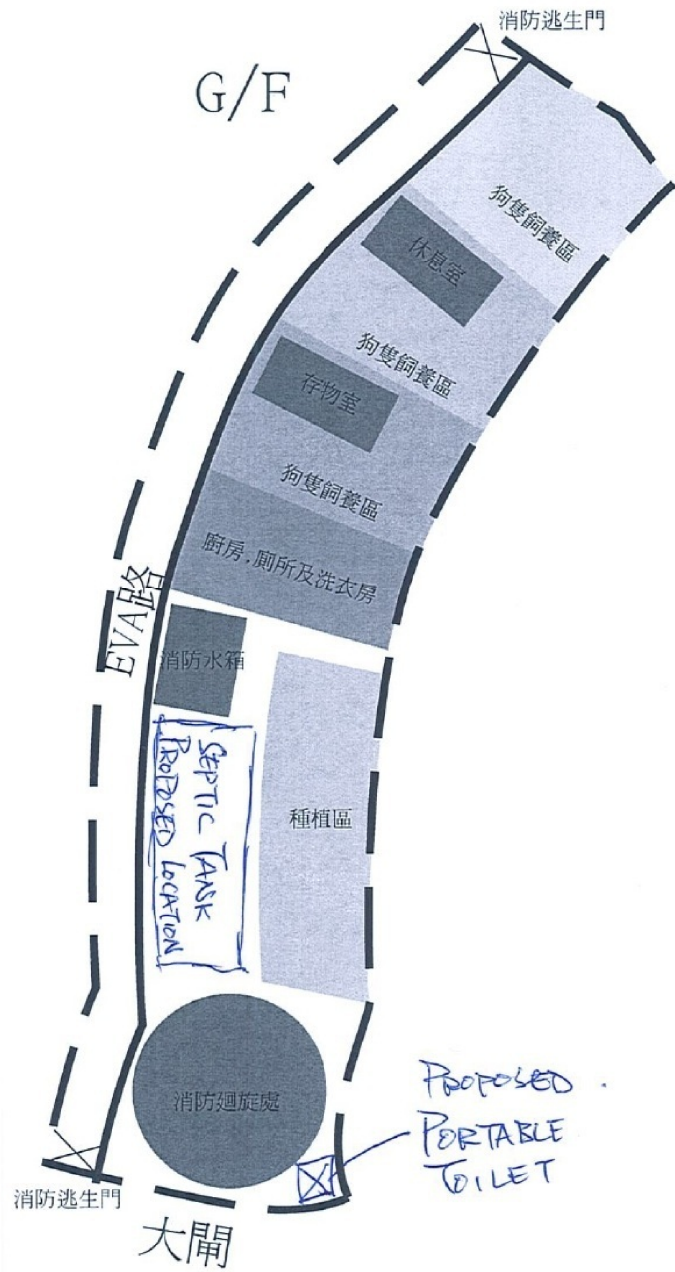
繪圖 DRAWING
A-1

平面圖



(摘錄自申請人於 19. 12. 2017 提交的申請書)
(Extract from Applicant's
Submission of 19.12.2017)

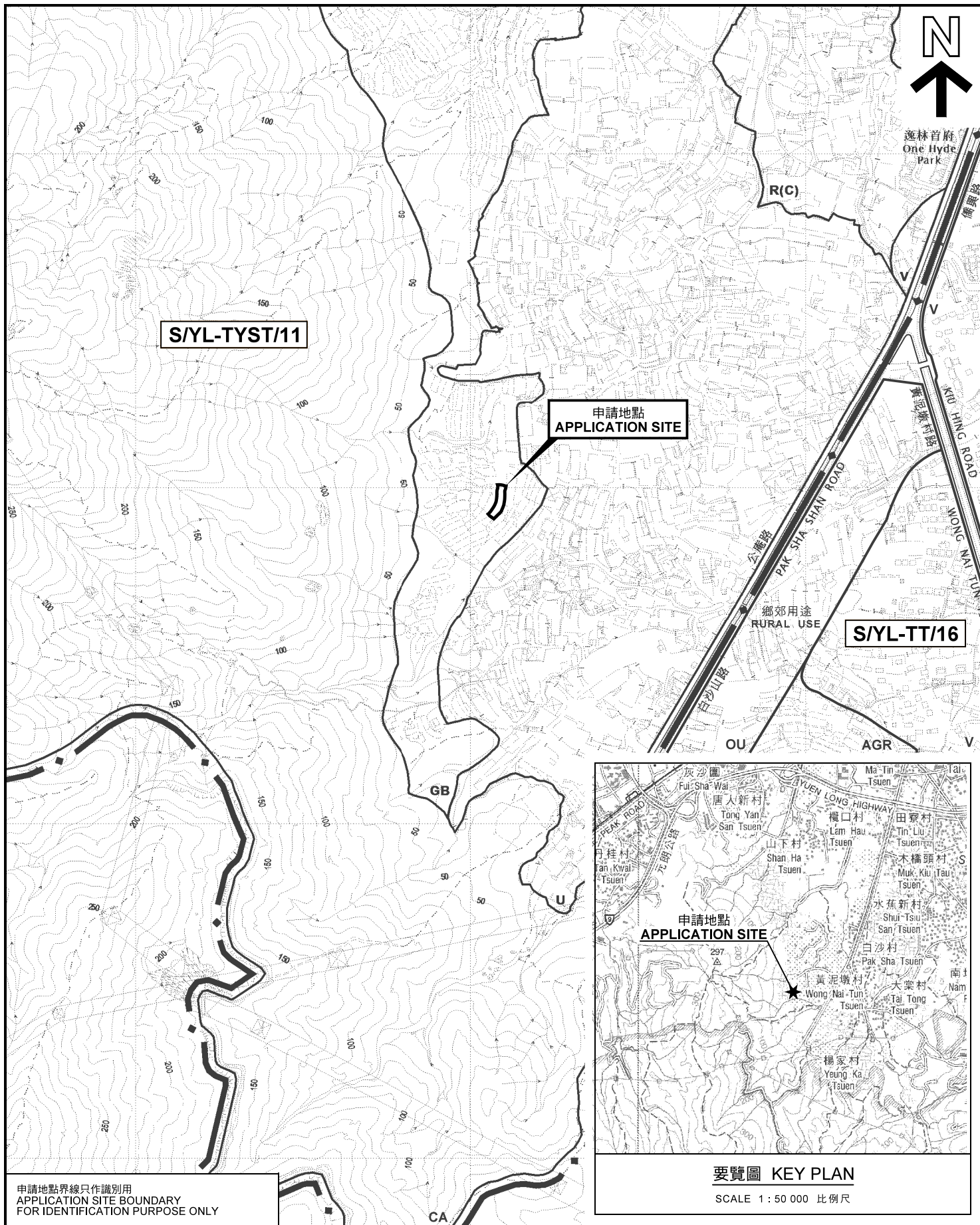
參考編號 REFERENCE No. A/YL-TYST/874	繪圖 DRAWING A-2
--	-------------------



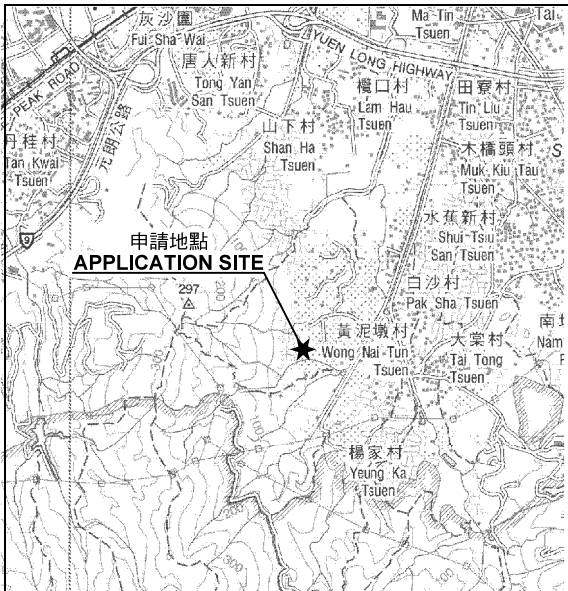
Rev. 1. 31-1-2018

(摘錄自申請人於 31. 1. 2018 呈交的進一步資料)
(Extract from Applicant's Further
Information Submitted on 31.1.2018)

參考編號 REFERENCE No.	繪圖 DRAWING
A/YL-TYST/874	A-3



申請地點界線只作識別用
APPLICATION SITE BOUNDARY
FOR IDENTIFICATION PURPOSE ONLY



要覽圖 KEY PLAN

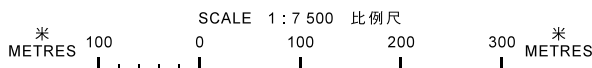
SCALE 1 : 50 000 比例尺

位置圖 LOCATION PLAN

本摘要圖於2018年1月23日擬備，
所根據的資料為於2017年9月29日
展示的分區計劃大綱圖編號 S/YL-TYST/11
EXTRACT PLAN PREPARED ON 23.1.2018
BASED ON OUTLINE ZONING PLAN No.
S/YL-TYST/11 EXHIBITED ON 29.9.2017

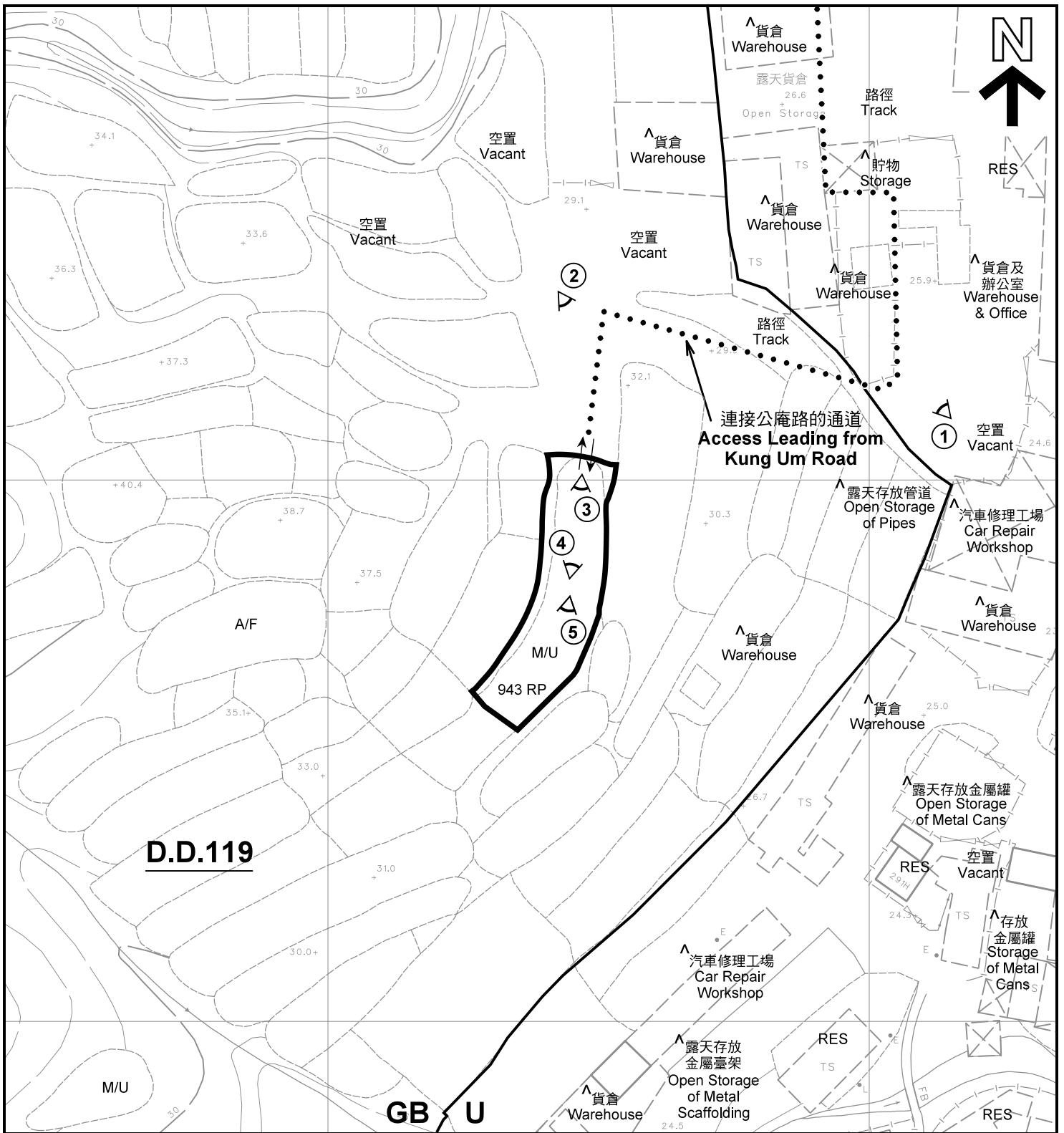
擬議動物寄養所
元朗公庵路丈量約份第119約地段第943號餘段
PROPOSED ANIMAL BOARDING ESTABLISHMENT
LOT 943 RP IN D.D.119, KUNG UM ROAD, YUEN LONG

規劃署
PLANNING
DEPARTMENT



參考編號
REFERENCE No.
A/YL-TYST/874

圖 PLAN
A-1



D.D.119

註釋 Notes :

- (1) 2017年12月29日勘测的土地用途
Land uses shown on this plan are in accordance with the land use survey conducted by the Planning Department on 29.12.2017
- (2) * 土地用途跟1993年6月21日勘测的土地用途一致
Indicates that the use is the same as that revealed by the land use survey conducted by the Planning Department on 21.6.1993
- (3) ^ 土地用途跟1993年6月21日勘测的土地用途有别
Indicates that the use is different from that revealed by the land use survey conducted by the Planning Department on 21.6.1993

圖例 LEGEND

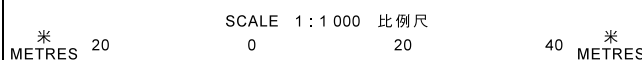
	申請地點(界線只作識別用) APPLICATION SITE (BOUNDARY FOR IDENTIFICATION PURPOSE ONLY)	A/F	休耕農地 FALLOW AGRICULTURAL LAND
U	未決定用途 UNDETERMINED	M/U	荒地 UNUSED LAND
GB	綠化地帶 GREEN BELT	①	實地照片的觀景點 VIEWING POINT OF SITE PHOTO
RES	住用構築物 RESIDENTIAL STRUCTURES		入口/出口 INGRESS / EGRESS

平面圖 SITE PLAN

本摘要圖於2018年1月23日擬備，所根據的資料為測量圖編號 6-NW-23B 及 6-NW-24A
EXTRACT PLAN PREPARED ON 23.1.2018
BASED ON SURVEY SHEETS No.
6-NW-23B & 6-NW-24A

擬議動物寄養所
元朗公庵路丈量約份第119約地段第943號餘段
PROPOSED ANIMAL BOARDING ESTABLISHMENT
LOT 943 RP IN D.D.119, KUNG UM ROAD, YUEN LONG

規劃署
**PLANNING
DEPARTMENT**



參考編號
REFERENCE No.
A/YL-TYST/874

圖 PLAN
A-2



連接公庵路的通道
Access Leading from
Kung Um Road



圖例 LEGEND



申請地點(界線只作識別用)
APPLICATION SITE
(BOUNDARY FOR IDENTIFICATION
PURPOSE ONLY)

本摘要圖於2018年2月1日擬備，所根據的資料為地政總署於2017年4月2日拍得的航攝照片編號 E017066C
EXTRACT PLAN PREPARED ON 1.2.2018
BASED ON AERIAL PHOTO No.
E017066C TAKEN ON 2.4.2017
BY LANDS DEPARTMENT

航攝照片 AERIAL PHOTO

擬議動物寄養所
元朗公庵路丈量約份第119約地段第943號餘段
PROPOSED ANIMAL BOARDING ESTABLISHMENT
LOT 943 RP IN D.D.119, KUNG UM ROAD, YUEN LONG

規劃署
PLANNING
DEPARTMENT



參考編號
REFERENCE No.
AYL-TYST/874

圖 PLAN
A-3



1
 連接公庵路的通道
 Access Leading from
 Kung Um Road



2
 申請地點
 APPLICATION SITE
 入口/出口
 Ingress / Egress



3
 申請地點
 APPLICATION SITE

實地照片 SITE PHOTOS

擬議動物寄養所
 元朗公庵路丈量約份第119約地段第943號餘段
 PROPOSED ANIMAL BOARDING ESTABLISHMENT
 LOT 943 RP IN D.D.119, KUNG UM ROAD, YUEN LONG

規劃署
 PLANNING
 DEPARTMENT



本圖於2018年1月23日擬備，所根據的資料為攝於2017年12月29日的實地照片
 PLAN PREPARED ON 23.1.2018
 BASED ON SITE PHOTOS TAKEN ON 29.12.2017

參考編號
 REFERENCE No.
 A/YL-TYST/874

圖 PLAN
 A-4a

4



申請地點
APPLICATION SITE

5



申請地點
APPLICATION SITE

本圖於2018年1月23日擬備，所根據的資料為攝於2017年12月29日的實地照片
PLAN PREPARED ON 23.1.2018
BASED ON SITE PHOTOS TAKEN ON 29.12.2017

實地照片 SITE PHOTOS

擬議動物寄養所
元朗公庵路丈量約份第119約地段第943號餘段
PROPOSED ANIMAL BOARDING ESTABLISHMENT
LOT 943 RP IN D.D.119, KUNG UM ROAD, YUEN LONG

規劃署
PLANNING
DEPARTMENT



參考編號
REFERENCE No.
AYL-TYST/874

圖 PLAN
A-4b