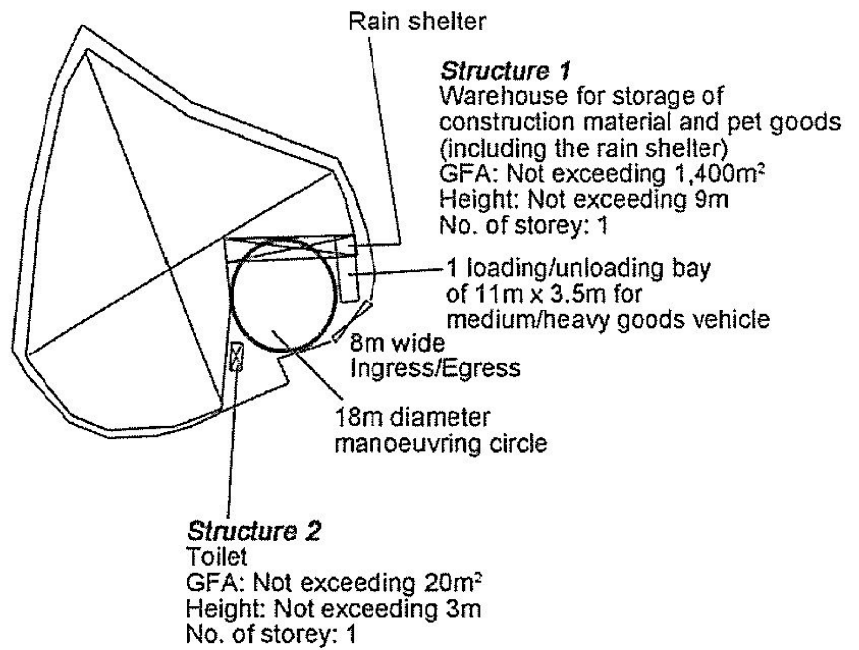


<p>Project 項目名稱:</p> <p>Proposed Temporary Warehouse for Storage of Construction Materials and Pet Goods for a Period of 3 Years at Lot 1368 (Part) in D.D. 119 &amp; Adjoining Government Land, Yuen Long, N.T.</p>	<p>Drawing Title 圖名:</p> <p>Extract from OZP No. S/YL-TYST/11</p>	<p>Remarks 備註:</p> <p>●●● Vehicular Access Leading to Application Site from Kung Um Road</p>
	<p>Drawing No. 圖號:</p> <p>Figure 2</p>	<p>Scale 比例:</p> <p>1:7500</p>

(摘錄自申請人於 14. 3. 2018 呈交的申請書)  
 (Extract from Applicant's Submission of 14.3.2018)

<p>參考編號 REFERENCE No. AYL-TYST/892</p>	<p>繪圖 DRAWING A-1</p>
--	---------------------------


N



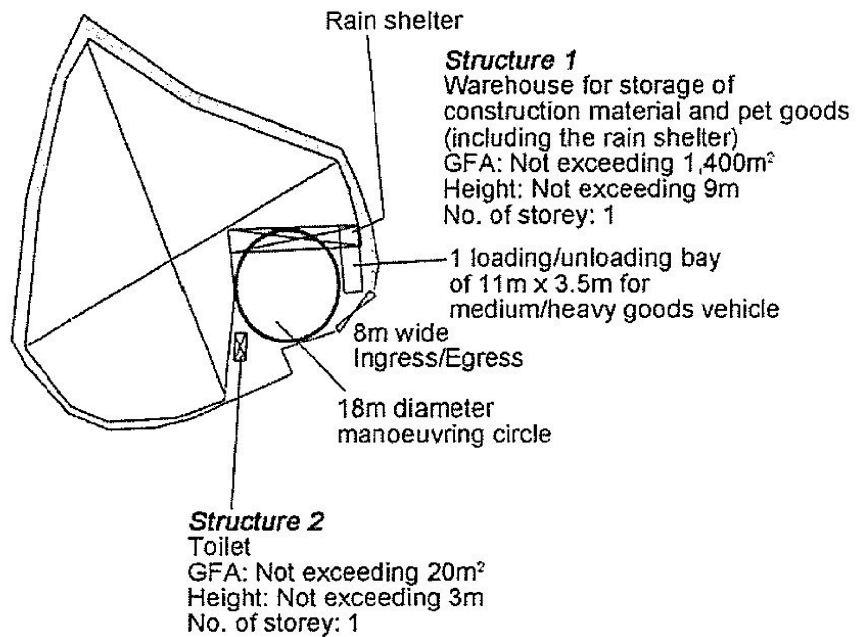
Project 項目名稱: Proposed Temporary Warehouse for Storage of Construction Materials and Pet Goods for a Period of 3 Years at Lot 1368 (Part) in D.D. 119 & Adjoining Government Land, Yuen Long, N.T.	Drawing Title 圖名: Proposed Layout Plan	Remarks 備註:
	Drawing No. 圖號: Figure 3	Scale 比例: 1:1000

(摘錄自申請人於 14. 3. 2018 提交的申請書)  
(Extract from Applicant's Submission of 14.3.2018)

參考編號 REFERENCE No. AYL-TYST/892	繪圖 DRAWING A-2
---------------------------------------	-------------------



Tree	Approximate Height	Spacing
○ Existing trees to be preserved	3m to 6m	3m to 4m

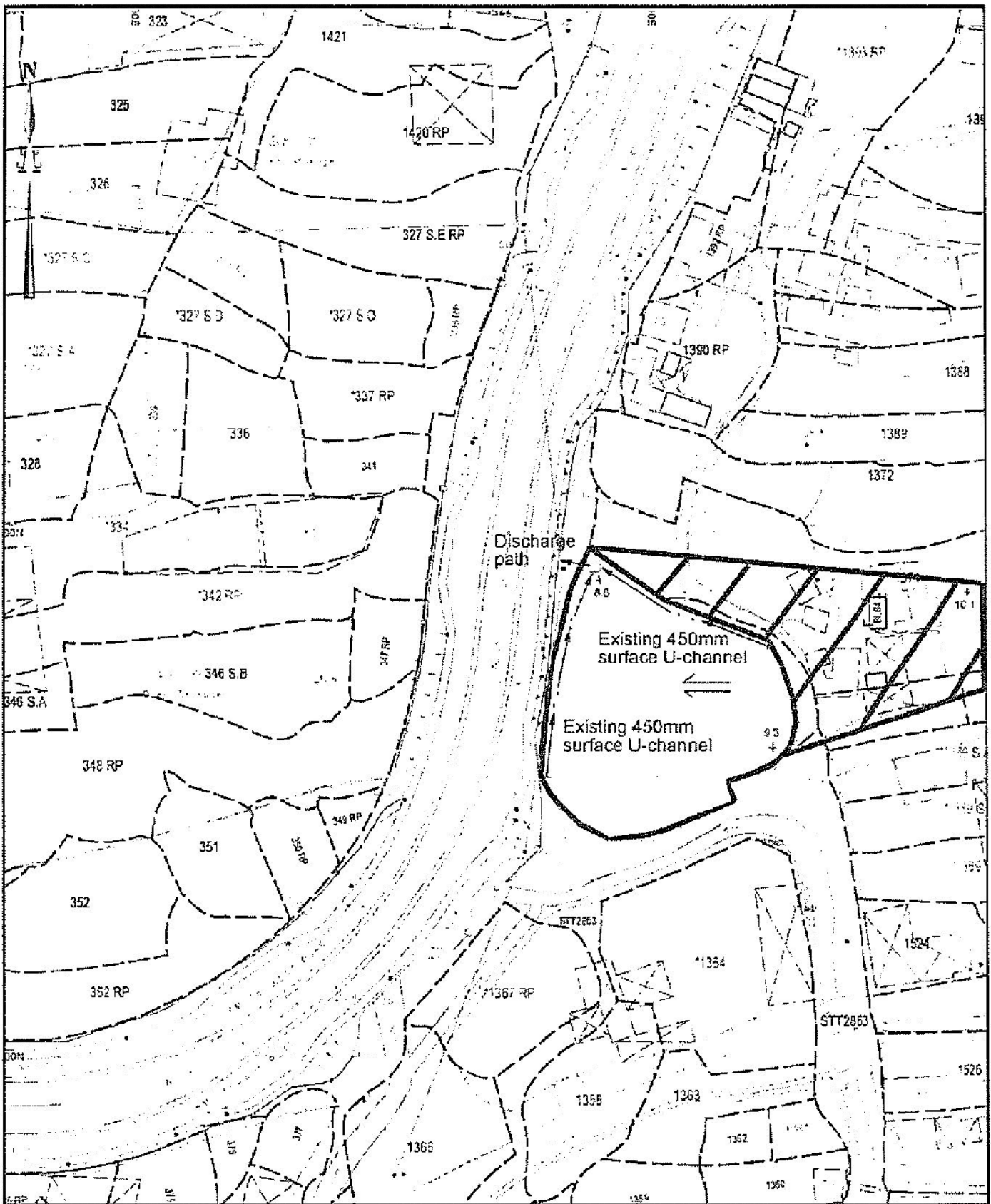


Project 項目名稱: Proposed Temporary Warehouse for Storage of Construction Materials and Pet Goods for a Period of 3 Years at Lot 1368 (Part) in D.D. 119 & Adjoining Government Land, Yuen Long, N.T.	Drawing Title 圖目: Proposed Landscape & Tree Preservation Plan	Remarks 備註:
	Drawing No. 圖號: Figure 4	Scale 比例: 1:1000

(摘錄自申請人於 14. 3. 2018 提交的申請書)  
(Extract from Applicant's Submission of 14.3.2018)

參考編號  
REFERENCE No.  
AYL-TYST/892

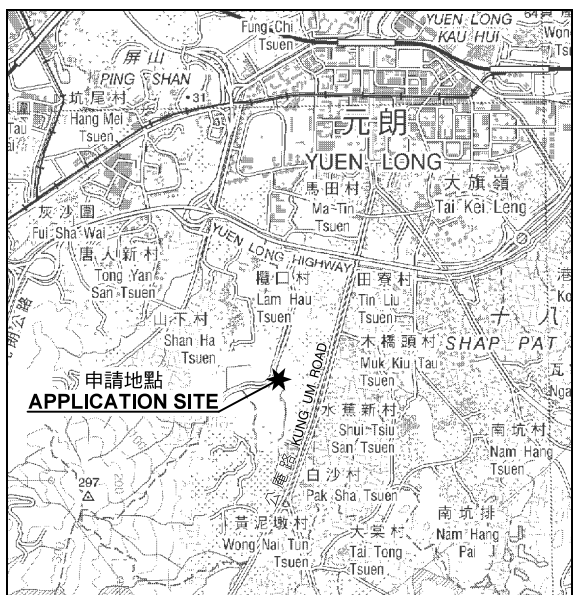
繪圖 DRAWING  
A-3



Project 項目名稱: <b>Proposed Temporary Warehouse for Storage of Construction Materials and Pet Goods for a Period of 3 Years at Lot 1368 (Part) in D.D. 119 &amp; Adjoining Government Land, Yuen Long, N.T.</b>	Drawing Title 圖名: <b>As-built Drainage Plan</b>	Remarks 備註: <input type="checkbox"/> Existing catchpit <input checked="" type="checkbox"/> External catchment Flow of surface runoff
	Drawing No. 圖號: <b>Figure 5</b>	Scale 比例: <b>1:1000</b>

(摘錄自申請人於 14. 3. 2018 呈交的申請書)  
 (Extract from Applicant's Submission of 14.3.2018)

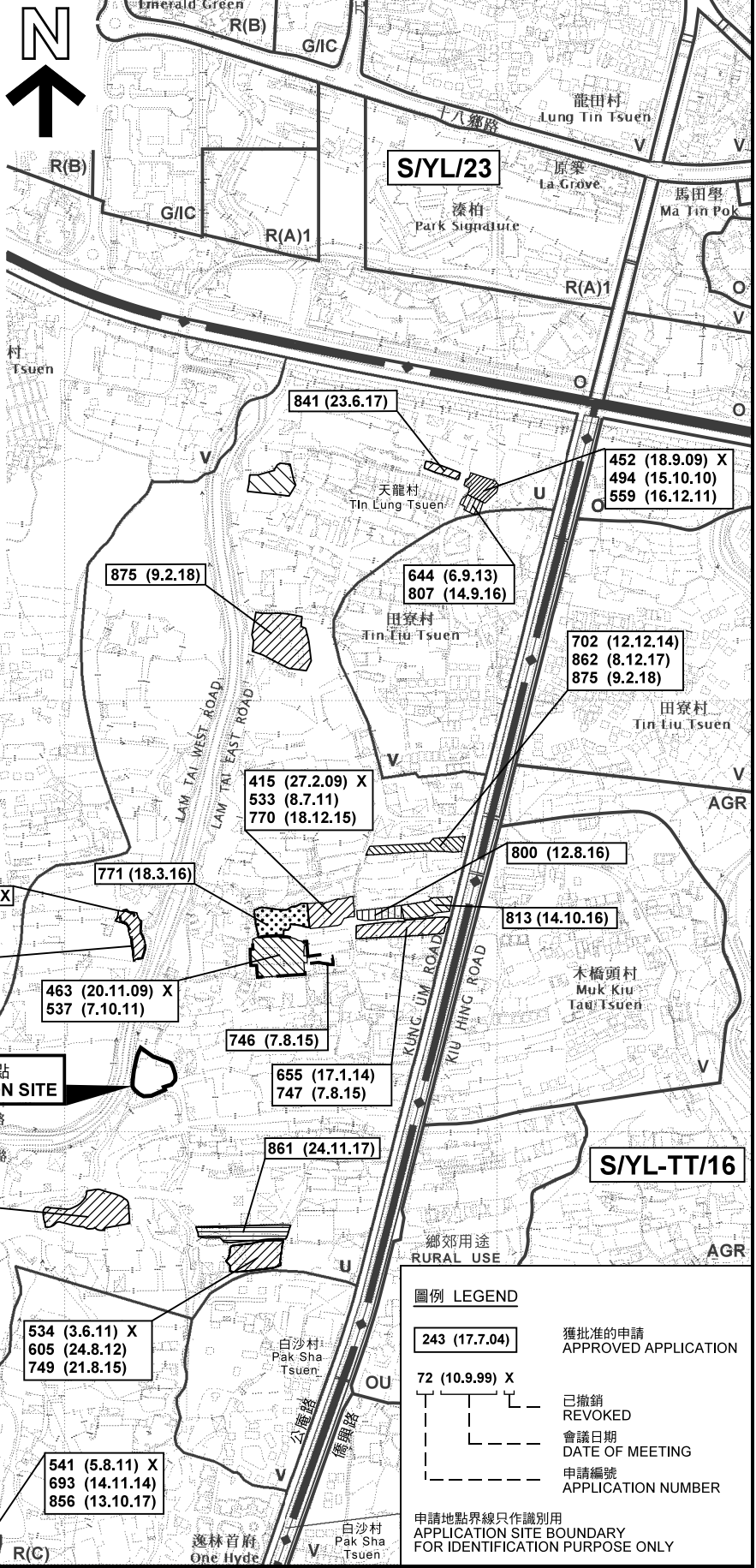
參考編號 REFERENCE No. <b>AYL-TYST/892</b>	繪圖 DRAWING <b>A-4</b>
--	--------------------------



申請地點  
APPLICATION SITE

要覽圖 KEY PLAN

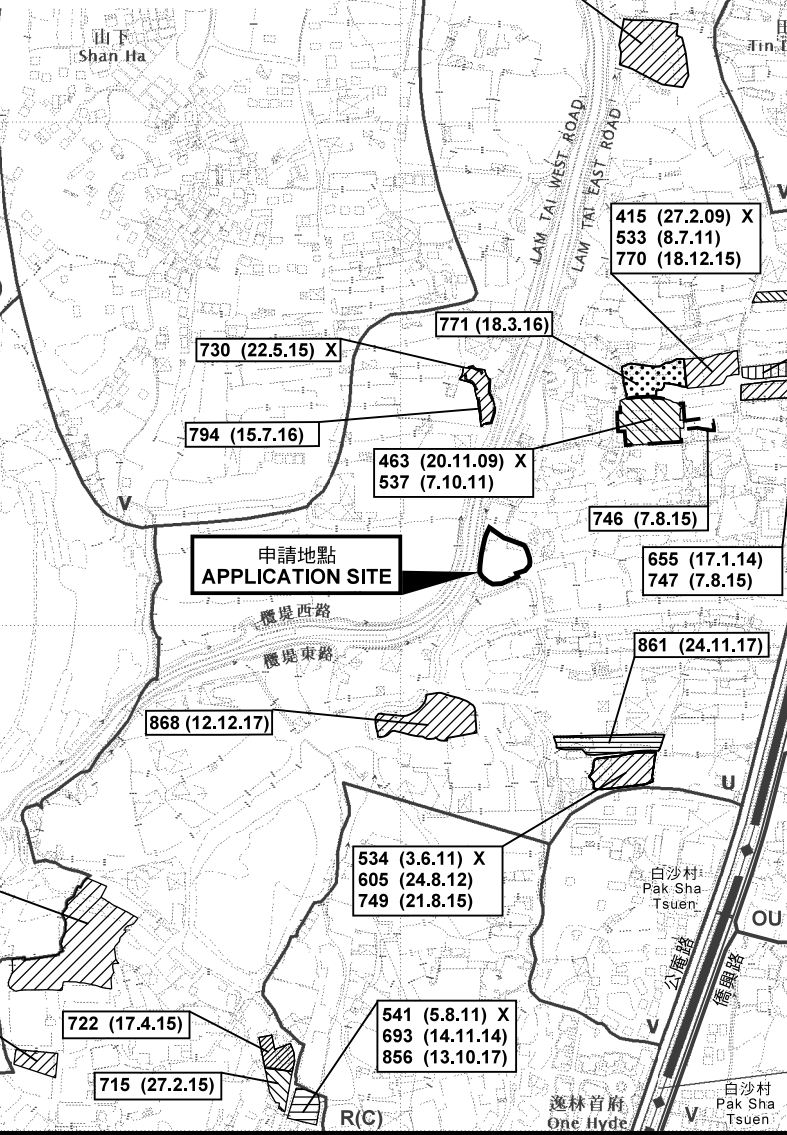
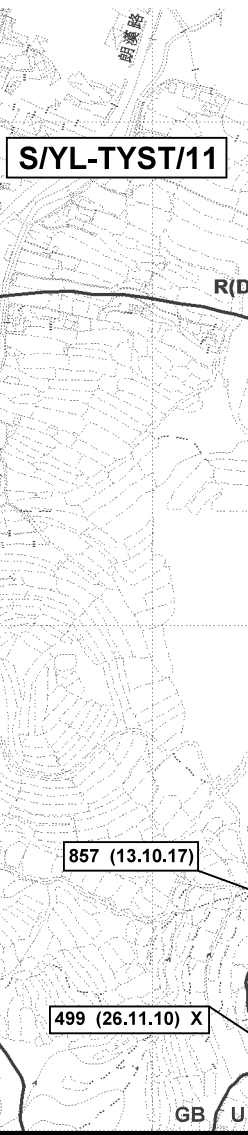
SCALE 1 : 50 000 比例尺



**圖例 LEGEND**

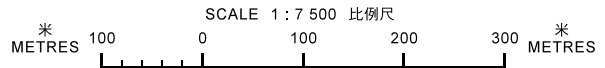
- 243 (17.7.04) 獲批准的申請  
APPROVED APPLICATION
- 72 (10.9.99) X 已撤銷  
REVOKED
- 會議日期  
DATE OF MEETING
- 申請編號  
APPLICATION NUMBER

申請地點界線只作識別用  
APPLICATION SITE BOUNDARY  
FOR IDENTIFICATION PURPOSE ONLY



位置圖及同類申請 LOCATION PLAN WITH SIMILAR APPLICATIONS

擬議臨時貨倉存放建築材料及寵物用品 (為期3年)  
元朗丈量約份第119約地段第1368號(部分)和毗連政府土地  
PROPOSED TEMPORARY WAREHOUSE  
FOR STORAGE OF CONSTRUCTION MATERIALS  
AND PET GOODS FOR A PERIOD OF 3 YEARS  
LOT 1368 (PART) IN D.D. 119 AND  
ADJOINING GOVERNMENT LAND, YUEN LONG



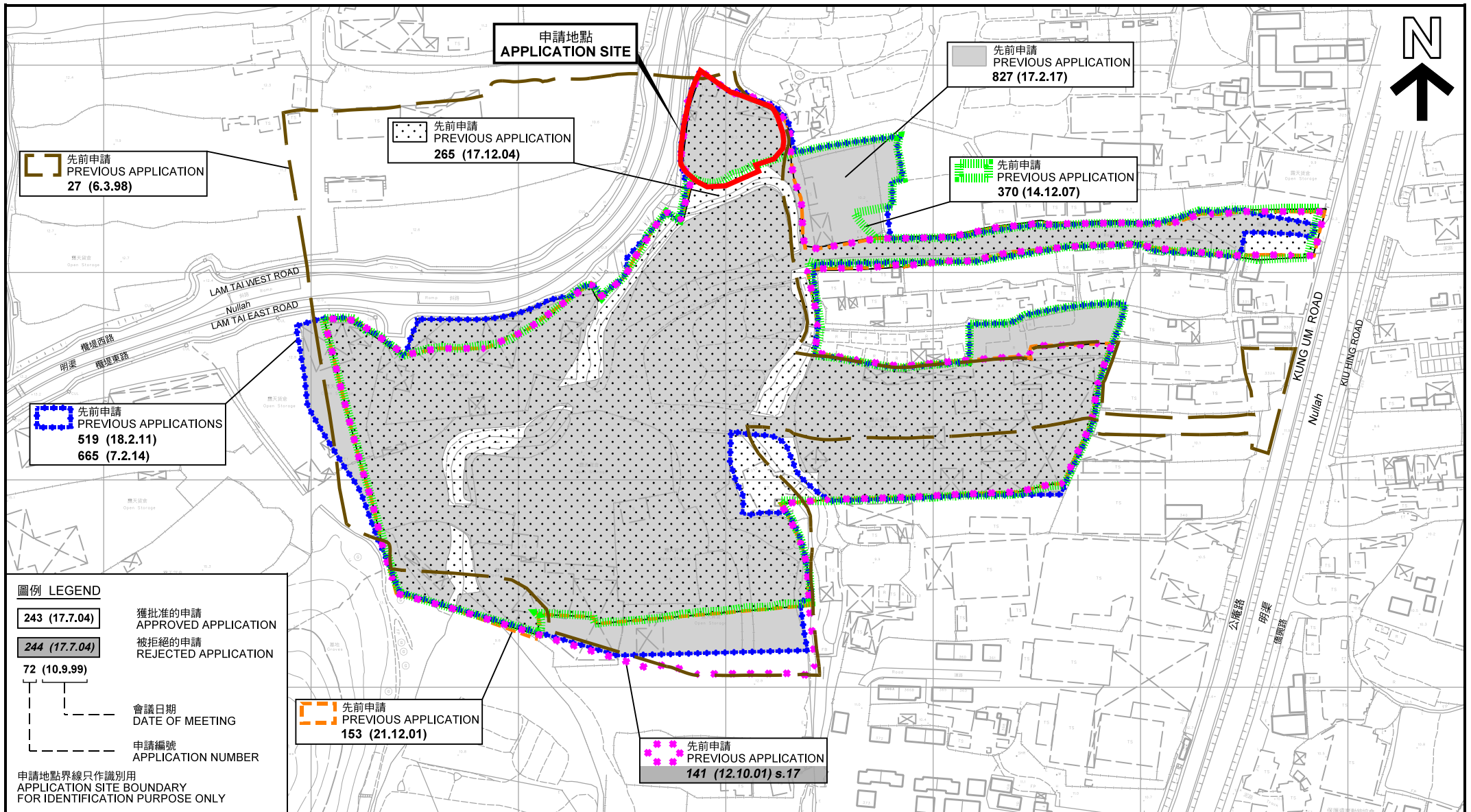
本摘要圖於2018年4月13日擬備，  
所根據的資料為於2017年9月29日  
展示的分區計劃大綱圖編號 S/YL-TYST/11  
EXTRACT PLAN PREPARED ON 13.4.2018  
BASED ON OUTLINE ZONING PLAN No.  
S/YL-TYST/11 EXHIBITED ON 29.9.2017

規劃署  
PLANNING  
DEPARTMENT



參考編號  
REFERENCE No.  
A/YL-TYST/892

圖 PLAN  
A-1a



**先前申請圖 PREVIOUS APPLICATIONS PLAN**

擬議臨時貨倉存放建築材料及寵物用品 (為期3年)  
 元朗丈量約份第119約地段第1368號(部分)和毗連政府土地  
 PROPOSED TEMPORARY WAREHOUSE  
 FOR STORAGE OF CONSTRUCTION MATERIALS  
 AND PET GOODS FOR A PERIOD OF 3 YEARS  
 LOT 1368 (PART) IN D.D.119 AND  
 ADJOINING GOVERNMENT LAND, YUEN LONG

SCALE 1 : 2 500 比例尺  
 米 50 0 50 100 米  
 METRES METRES

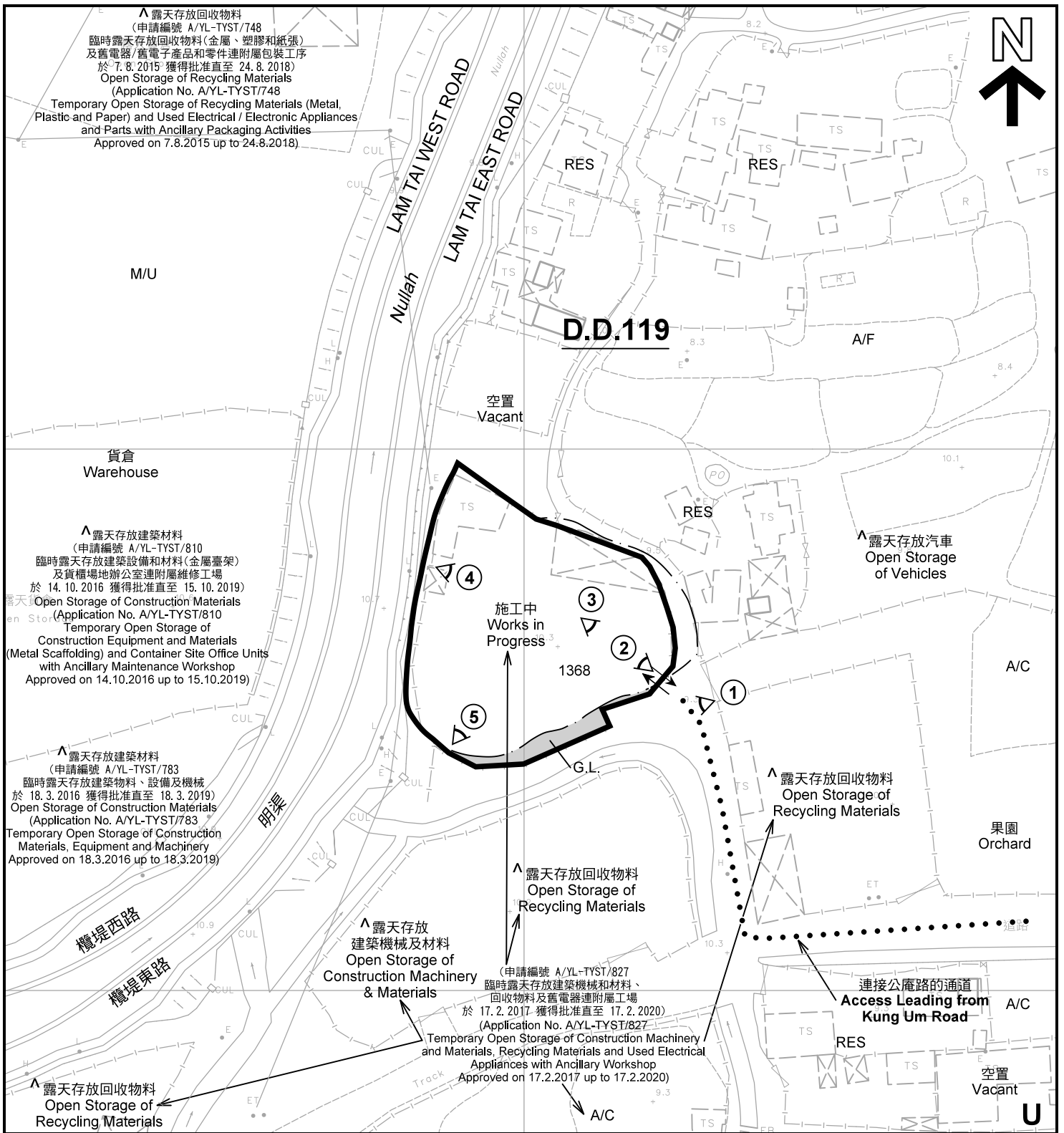
規劃署  
 PLANNING  
 DEPARTMENT



參考編號  
 REFERENCE No.  
 A/YL-TYST/892

圖 PLAN  
 A-1b

本摘要圖於2018年4月25日擬備，  
 所根據的資料為測量圖編號  
 6-NW-19A、19B、19C 及 19D  
 EXTRACT PLAN PREPARED ON 25.4.2018  
 BASED ON SURVEY SHEETS No.  
 6-NW-19A, 19B, 19C & 19D



**註釋 Notes :**

- (1) 2018年3月23日勘測的土地用途  
Land uses shown on this plan are in accordance with the land use survey conducted by the Planning Department on 23.3.2018
- (2) \* 土地用途跟1993年7月5日勘測的土地用途一致  
Indicates that the use is the same as that revealed by the land use survey conducted by the Planning Department on 5.7.1993
- (3) ^ 土地用途跟1993年7月5日勘測的土地用途有別  
Indicates that the use is different from that revealed by the land use survey conducted by the Planning Department on 5.7.1993


**圖例 LEGEND**

- |  |  |     |   |
|--|--|-----|---|
|  | 申請地點(界線只作識別用)<br>APPLICATION SITE<br>(BOUNDARY FOR IDENTIFICATION<br>PURPOSE ONLY) | A/F | 休耕農地<br>FALLOW AGRICULTURAL LAND        |
|  | 未決定用途<br>UNDETERMINED  | M/U | 荒地<br>UNUSED LAND                       |
|  | 政府土地<br>GOVERNMENT LAND  | A/C | 常耕農地<br>CULTIVATED AGRICULTURAL LAND    |
|  | 住用構築物<br>RESIDENTIAL STRUCTURES  |     | 實地照片的觀景點<br>VIEWING POINT OF SITE PHOTO |
|  |  |     | 入口/出口<br>INGRESS / EGRESS               |

**平面圖 SITE PLAN**

擬議臨時貨倉存放建築材料及寵物用品 (為期3年)  
元朗丈量約份第119約地段第1368號(部分)和毗連政府土地  
PROPOSED TEMPORARY WAREHOUSE  
FOR STORAGE OF CONSTRUCTION MATERIALS  
AND PET GOODS FOR A PERIOD OF 3 YEARS  
LOT 1368 (PART) IN D.D.119 AND  
ADJOINING GOVERNMENT LAND, YUEN LONG

SCALE 1 : 1 000 比例尺



**規劃署  
PLANNING  
DEPARTMENT**



參考編號  
REFERENCE No.  
**A/YL-TYST/892**

圖 PLAN  
**A-2**

本摘要圖於2018年4月20日擬備, 所根據的資料為測量圖編號 6-NW-19A  
EXTRACT PLAN PREPARED ON 20.4.2018  
BASED ON SURVEY SHEET No. 6-NW-19A



山下  
Shan Ha

LAM TAI WEST ROAD  
LAM TAI EAST ROAD  
Nullah

明渠  
欄堤西路  
欄堤東路

連接公庵路的通道  
Access Leading from  
Kung Um Road

圖例 LEGEND



申請地點(界線只作識別用)  
APPLICATION SITE  
(BOUNDARY FOR IDENTIFICATION  
PURPOSE ONLY)

本摘要圖於2018年4月20日擬備，所根據的資料為地政總署於2017年4月2日拍得的航攝照片編號 E016612C  
EXTRACT PLAN PREPARED ON 20.4.2018  
BASED ON AERIAL PHOTO No.  
E016612C TAKEN ON 2.4.2017  
BY LANDS DEPARTMENT

航攝照片 AERIAL PHOTO

擬議臨時貨倉存放建築材料及寵物用品(為期3年)  
元朗丈量約份第119約地段第1368號(部分)和毗連政府土地  
PROPOSED TEMPORARY WAREHOUSE  
FOR STORAGE OF CONSTRUCTION MATERIALS  
AND PET GOODS FOR A PERIOD OF 3 YEARS  
LOT 1368 (PART) IN D.D.119 AND  
ADJOINING GOVERNMENT LAND, YUEN LONG


規劃署  
PLANNING  
DEPARTMENT



參考編號  
REFERENCE No.  
A/YL-TYST/892

圖 PLAN  
A-3





連接公庵路的通道  
Access Leading from  
Kung Um Road

申請地點

APPLICATION SITE

入口/出口  
Ingress /  
Egress



申請地點  
APPLICATION SITE



申請地點  
APPLICATION SITE

**實地照片 SITE PHOTOS**

擬議臨時貨倉存放建築材料及寵物用品（為期3年）  
元朗丈量約份第119約地段第1368號（部分）和毗連政府土地  
PROPOSED TEMPORARY WAREHOUSE  
FOR STORAGE OF CONSTRUCTION MATERIALS  
AND PET GOODS FOR A PERIOD OF 3 YEARS  
LOT 1368 (PART) IN D.D.119 AND  
ADJOINING GOVERNMENT LAND, YUEN LONG

規 劃 署  
PLANNING  
DEPARTMENT



參考編號  
REFERENCE No.  
AYL-TYST/892

圖 PLAN  
A-4a

本圖於2018年4月13日擬備，所根據的資料為攝於2018年3月23日的實地照片  
PLAN PREPARED ON 13.4.2018  
BASED ON SITE PHOTOS  
TAKEN ON 23.3.2018

4



申請地點  
APPLICATION SITE

5



申請地點  
APPLICATION SITE

**實地照片 SITE PHOTOS**

擬議臨時貨倉存放建築材料及寵物用品（為期3年）  
元朗丈量約份第119約地段第1368號（部分）和毗連政府土地  
PROPOSED TEMPORARY WAREHOUSE  
FOR STORAGE OF CONSTRUCTION MATERIALS  
AND PET GOODS FOR A PERIOD OF 3 YEARS  
LOT 1368 (PART) IN D.D.119 AND  
ADJOINING GOVERNMENT LAND, YUEN LONG

規劃署  
PLANNING  
DEPARTMENT



本圖於2018年4月13日擬備，所根據的資料為攝於2018年3月23日的實地照片  
PLAN PREPARED ON 13.4.2018  
BASED ON SITE PHOTOS  
TAKEN ON 23.3.2018

參考編號  
REFERENCE No.  
A/YL-TYST/892

圖 PLAN  
A-4b