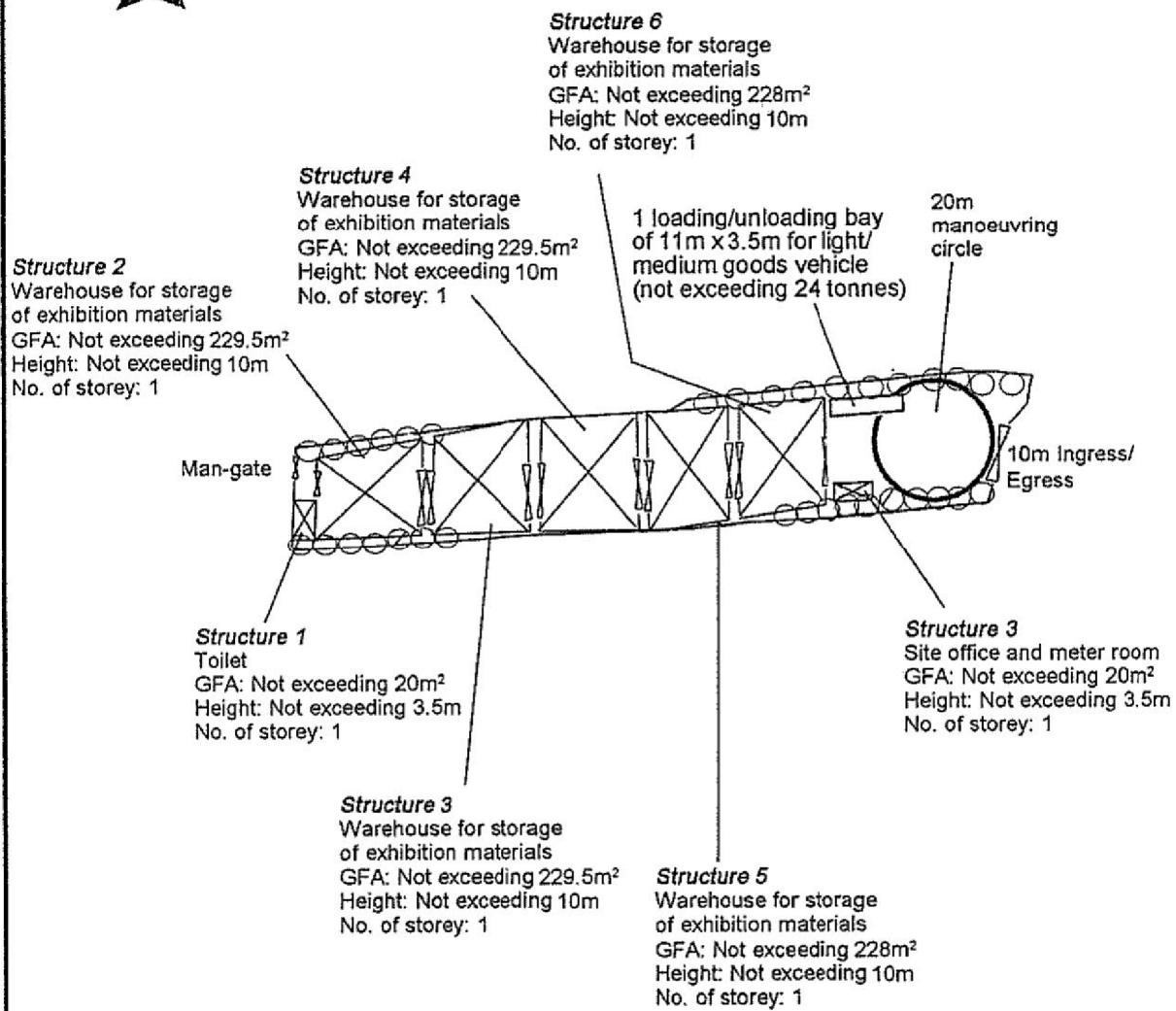


Project 項目名稱: Proposed Temporary Warehouse for Storage of Exhibition Materials for a Period of 3 Years at Lot 1495(Part) & Adjoining Government Land in D.D. 119, Tong Yan San Tsuen, Yuen Long, N.T.	Drawing Title 圖名: Proposed Layout Plan	Remarks 備註:
	Drawing No. 圖號: Figure 3	Scale 比例: 1:1000

(摘錄自申請人於 21.5.2018 提交的申請書)
 (Extract from Applicant's Submission of 21.5.2018)

參考編號 REFERENCE No. AYL-TYST/902	繪圖 DRAWING A-1
---------------------------------------	-------------------

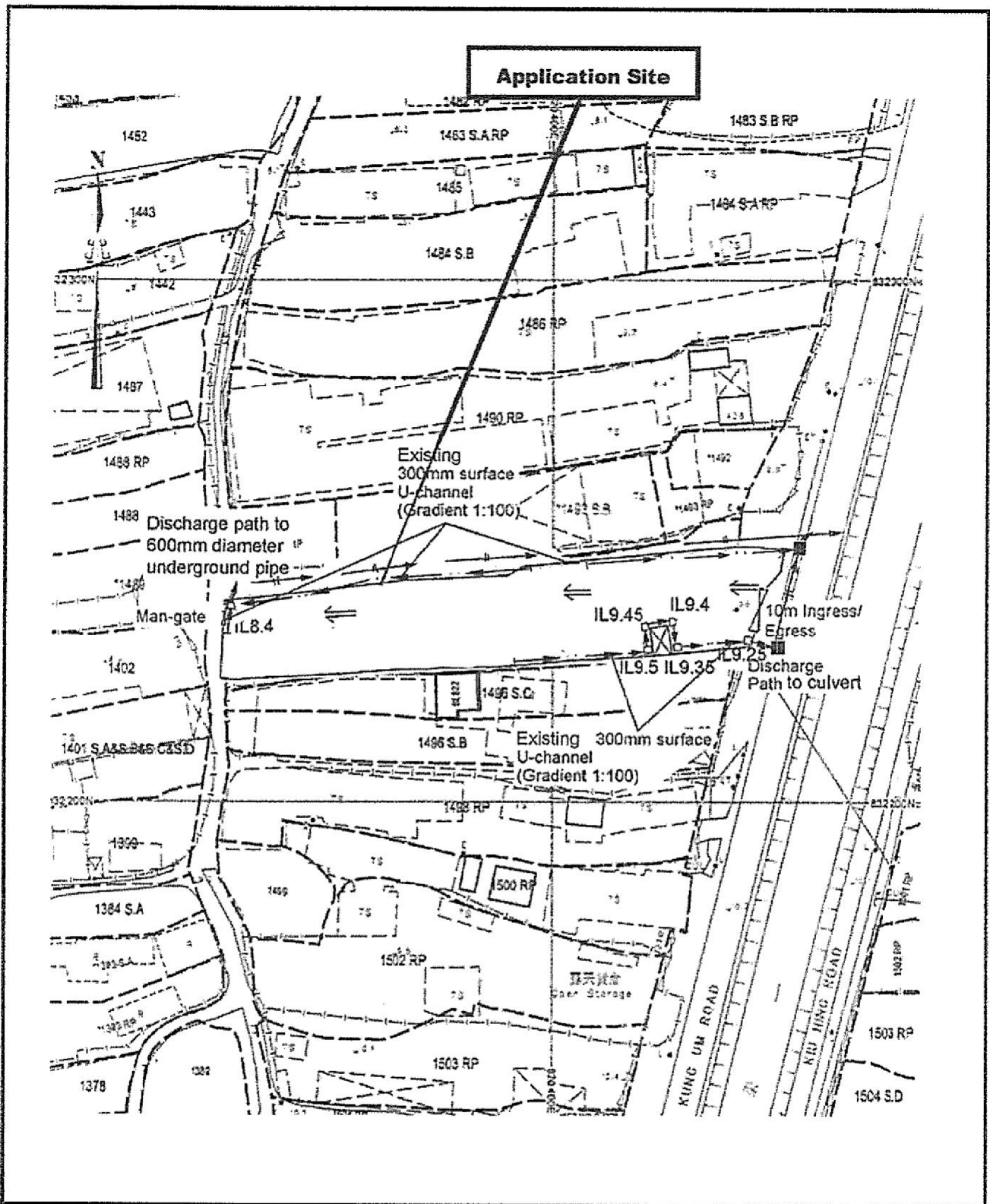



Tree	Approximate Height	Spacing	Quantity
○ Existing <i>Ficus microcarpa</i>	3.5m to 5m	4m	32
⊗ Existing <i>Melaleuca leucadendron</i>	3m	NA	2

Project 項目名稱: Proposed Temporary Warehouse for Storage of Exhibition Materials for a Period of 3 Years at Lot 1495(Part) & Adjoining Government Land in D.D. 119, Tong Yan San Tsuen, Yuen Long, N.T.	Drawing Title 圖名: Proposed Landscape & Tree Preservation Plan	Remarks 備註:
	Drawing No. 圖號: Figure 4	Scale 比例: 1:1000

(摘錄自申請人於 21.5.2018 提交的申請書)
(Extract from Applicant's Submission of 21.5.2018)

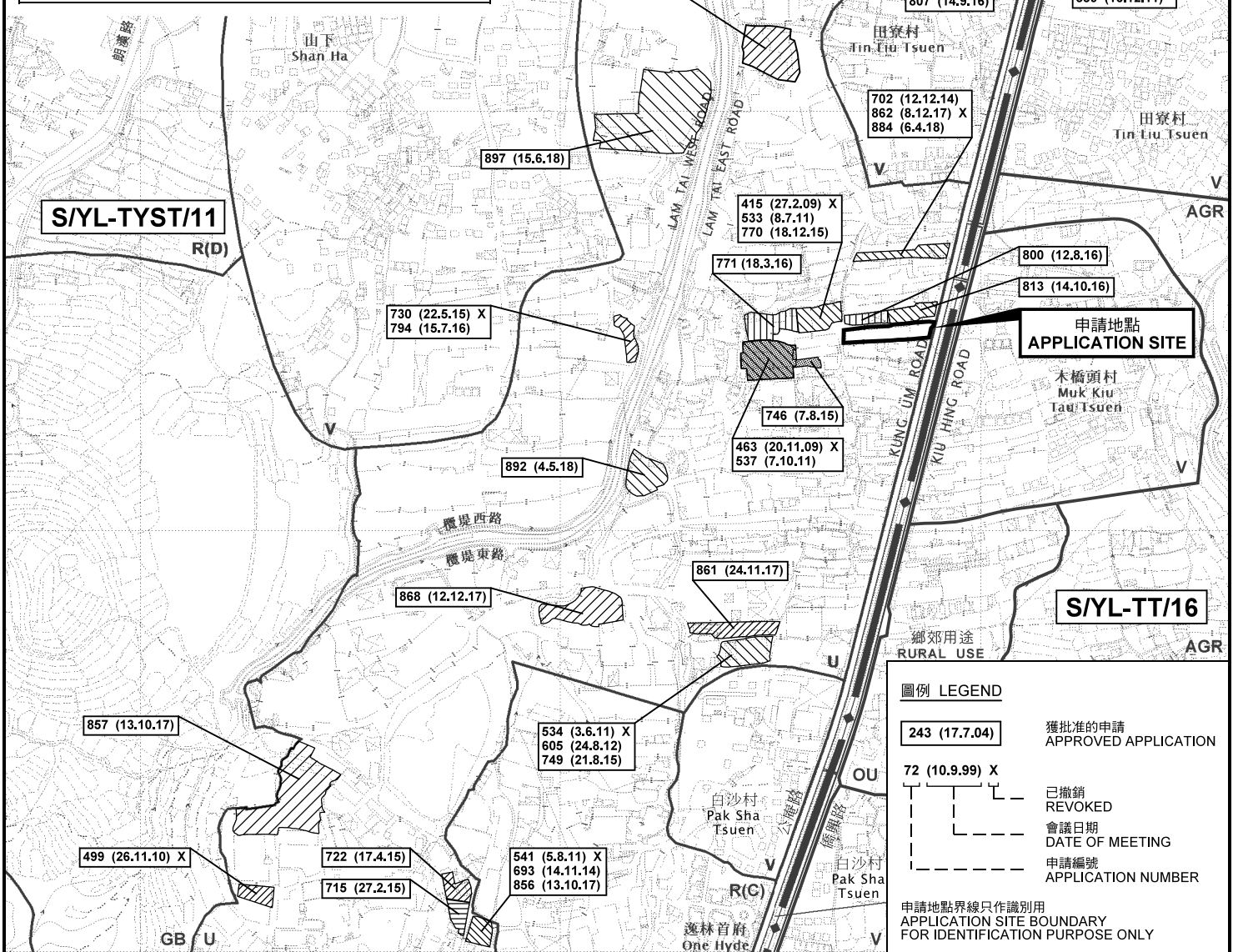
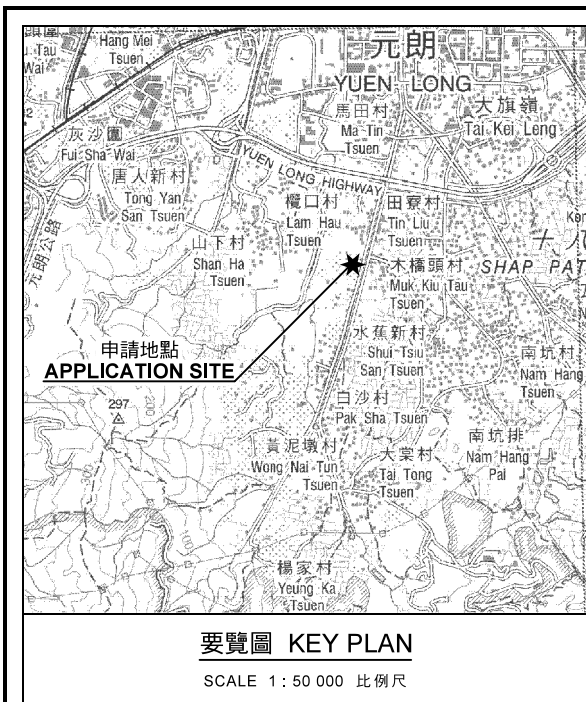
參考編號 REFERENCE No. AYL-TYST/902	繪圖 DRAWING A-2
---------------------------------------	-------------------



<p>Project 項目名稱: Proposed Temporary Warehouse & Open Storage for Storage of Construction Material and Machinery with Ancillary Site Office for a Period of 3 Years at Lot 1495(Part) & Adjoining Government Land in D.D. 119, Tong Yan San Tsuen, Yuen Long, N.T.</p>	<p>Drawing Title 圖名: As-built Drainage Plan</p> <p>Drawing No. 圖號: Figure 5</p>	<p>Remarks 備註:  Underground 600mm drain</p> <p>Scale 比例: 1:1000</p>
---	---	--

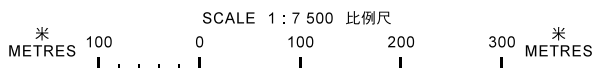
(摘錄自申請人於 21.5.2018 呈交的申請書)
 (Extract from Applicant's Submission of 21.5.2018)

<p>參考編號 REFERENCE No. AYL-TYST/902</p>	<p>繪圖 DRAWING A-3</p>
--	--



位置圖及同類申請 LOCATION PLAN WITH SIMILAR APPLICATIONS

臨時貨倉存放展覽用品 (為期3年)
元朗公庵路丈量約份第119約地段第1495號(部分)及毗連政府土地
TEMPORARY WAREHOUSE FOR STORAGE OF
EXHIBITION MATERIALS FOR A PERIOD OF 3 YEARS
LOT 1495 (PART) AND ADJOINING GOVERNMENT LAND
IN D.D.119, KUNG UM ROAD, YUEN LONG



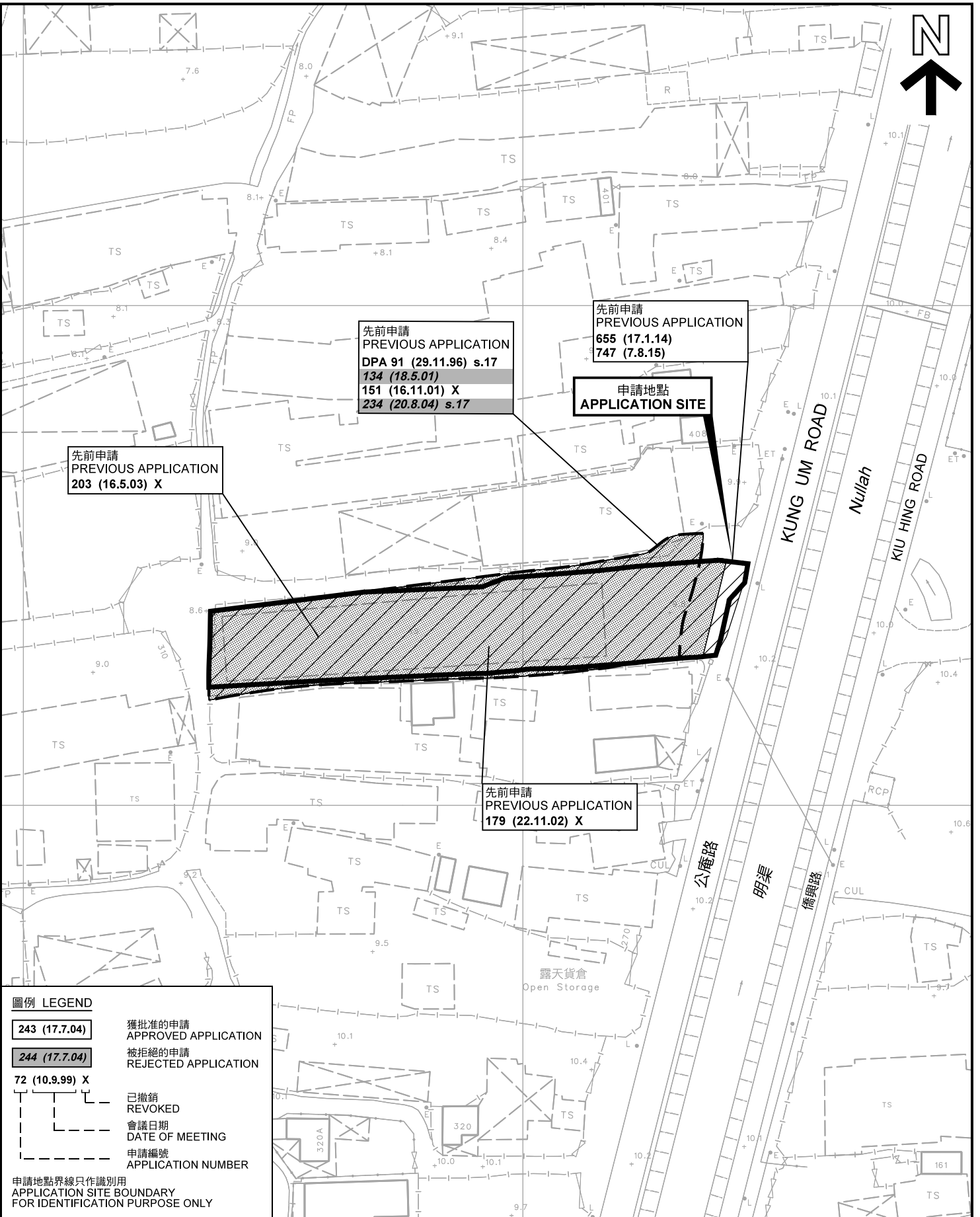
本摘要圖於2018年7月9日擬備，
所根據的資料為於2017年9月29日
展示的分區計劃大綱圖編號 S/YL-TYST/11
EXTRACT PLAN PREPARED ON 9.7.2018
BASED ON OUTLINE ZONING PLAN No.
S/YL-TYST/11 EXHIBITED ON 29.9.2017

規劃署
PLANNING
DEPARTMENT



參考編號
REFERENCE No.
AYL-TYST/902

圖 PLAN
A-1a



圖例 LEGEND

- 243 (17.7.04) 獲批准的申請
APPROVED APPLICATION
- 244 (17.7.04) 被拒絕的申請
REJECTED APPLICATION
- 72 (10.9.99) X 已撤銷
REVOKED
- 會議日期
DATE OF MEETING
- 申請編號
APPLICATION NUMBER

申請地點界線只作識別用
APPLICATION SITE BOUNDARY
FOR IDENTIFICATION PURPOSE ONLY

先前申請圖 PREVIOUS APPLICATIONS PLAN

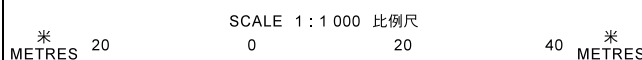
臨時貨倉存放展覽用品 (為期3年)
元朗公庵路丈量約份第119約地段第1495號(部分)及毗連政府土地
TEMPORARY WAREHOUSE FOR STORAGE OF
EXHIBITION MATERIALS FOR A PERIOD OF 3 YEARS
LOT 1495 (PART) AND ADJOINING GOVERNMENT LAND
IN D.D. 119, KUNG UM ROAD, YUEN LONG

規劃署
PLANNING
DEPARTMENT

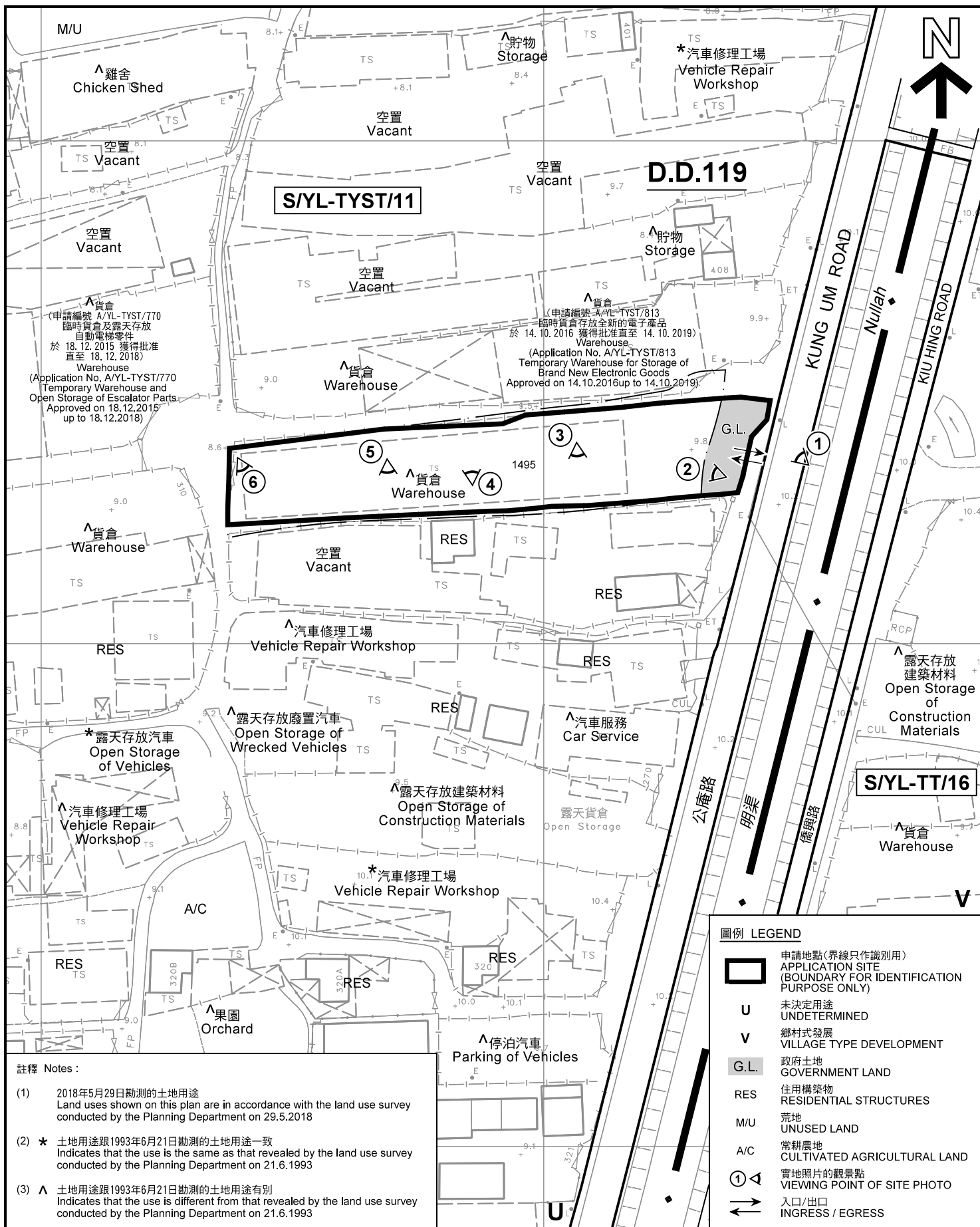


參考編號
REFERENCE No.
AYL-TYST/902

圖 PLAN
A-1b



本摘要圖於2018年7月6日擬備，所根據的資料為測量圖編號 6-NW-19B
EXTRACT PLAN PREPARED ON 6.7.2018
BASED ON SURVEY SHEET No. 6-NW-19B



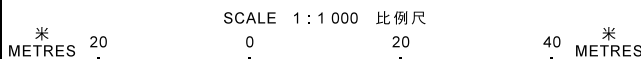
註釋 Notes :

- (1) 2018年5月29日勘測的土地用途
Land uses shown on this plan are in accordance with the land use survey conducted by the Planning Department on 29.5.2018
- (2) * 土地用途跟1993年6月21日勘測的土地用途一致
Indicates that the use is the same as that revealed by the land use survey conducted by the Planning Department on 21.6.1993
- (3) ^ 土地用途跟1993年6月21日勘測的土地用途有別
Indicates that the use is different from that revealed by the land use survey conducted by the Planning Department on 21.6.1993

平面圖 SITE PLAN

臨時貨倉存放展覽用品 (為期3年)
元朗公庵路丈量約份第119約地段第1495號(部分)及毗連政府土地
TEMPORARY WAREHOUSE FOR STORAGE OF
EXHIBITION MATERIALS FOR A PERIOD OF 3 YEARS
LOT 1495 (PART) AND ADJOINING GOVERNMENT LAND
IN D.D.119, KUNG UM ROAD, YUEN LONG

本摘要圖於2018年7月6日擬備，所根據的資料為測量圖編號 6-NW-19B
EXTRACT PLAN PREPARED ON 6.7.2018
BASED ON SURVEY SHEET No.
6-NW-19B




**規劃署
PLANNING
DEPARTMENT**



參考編號
REFERENCE No.
A/YL-TYST/902

圖 PLAN
A-2



圖例 LEGEND



申請地點(界線只作識別用)
APPLICATION SITE
(BOUNDARY FOR IDENTIFICATION
PURPOSE ONLY)

本摘要圖於2018年7月6日擬備，所根據的資料為地政總署於2018年3月13日拍得的航攝照片編號 E035362C
EXTRACT PLAN PREPARED ON 6.7.2018
BASED ON AERIAL PHOTO No.
E035362C TAKEN ON 13.3.2018
BY LANDS DEPARTMENT

航攝照片 AERIAL PHOTO

臨時貨倉存放展覽用品(為期3年)
元朗公庵路丈量約份第119約地段第1495號(部分)及毗連政府土地
TEMPORARY WAREHOUSE FOR STORAGE OF
EXHIBITION MATERIALS FOR A PERIOD OF 3 YEARS
LOT 1495 (PART) AND ADJOINING GOVERNMENT LAND
IN D.D.119, KUNG UM ROAD, YUEN LONG

規劃署
PLANNING
DEPARTMENT



參考編號
REFERENCE No.
AYL-TYST/902

圖 PLAN
A-3

申請地點
APPLICATION SITE



本圖於2018年7月6日擬備，所根據的資料為攝於2018年5月29日的實地照片
PLAN PREPARED ON 6.7.2018
BASED ON SITE PHOTOS
TAKEN ON 29.5.2018

實地照片 SITE PHOTOS

臨時貨倉存放展覽用品（為期3年）
元朗公庵路丈量約份第119約地段第1495號(部分)及毗連政府土地
TEMPORARY WAREHOUSE FOR STORAGE OF
EXHIBITION MATERIALS FOR A PERIOD OF 3 YEARS
LOT 1495 (PART) AND ADJOINING GOVERNMENT LAND
IN D.D.119, KUNG UM ROAD, YUEN LONG

規劃署
PLANNING
DEPARTMENT



參考編號
REFERENCE No.
AYL-TYST/902

圖 PLAN
A-4a



實地照片 SITE PHOTOS

臨時貨倉存放展覽用品（為期3年）
 元朗公庵路丈量約份第119約地段第1495號(部分)及毗連政府土地
 TEMPORARY WAREHOUSE FOR STORAGE OF
 EXHIBITION MATERIALS FOR A PERIOD OF 3 YEARS
 LOT 1495 (PART) AND ADJOINING GOVERNMENT LAND
 IN D.D.119, KUNG UM ROAD, YUEN LONG

**規 劃 署
 PLANNING
 DEPARTMENT**



參考編號
 REFERENCE No.
A/YL-TYST/902

圖 PLAN
A-4b

本圖於2018年7月6日擬備，所根據的資料為攝於2018年5月29日的實地照片
 PLAN PREPARED ON 6.7.2018
 BASED ON SITE PHOTOS
 TAKEN ON 29.5.2018