
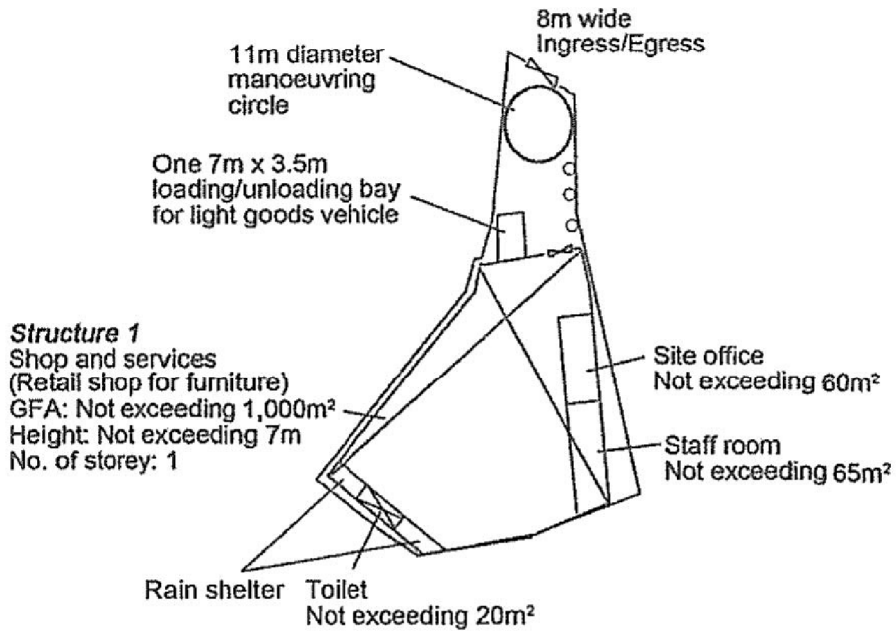


Project 項目名稱: Proposed Temporary Shop and Services (Retail Shop for Furniture and Cleaning Equipment) for a Period of 3 Years at Lots 2611 S.A (Part) in D.D. 124 & Adjoining Government Land, Tan Kwai Tsuen, Yuen Long, N.T.	Drawing Title 圖目: Internal Layout Plan	Remarks 備註:  Racks for exhibition of furniture and cleaning equipment
	Drawing No. 圖號: Figure 6	Scale 比例: 1:1000

(摘錄自申請人於 21. 8. 2018 呈交的進一步資料)
 (Extract from Applicant's Further Information Submitted on 21.8.2018)

參考編號 REFERENCE No. A/YL-TYST/918	繪圖 DRAWING A-1
--	-------------------

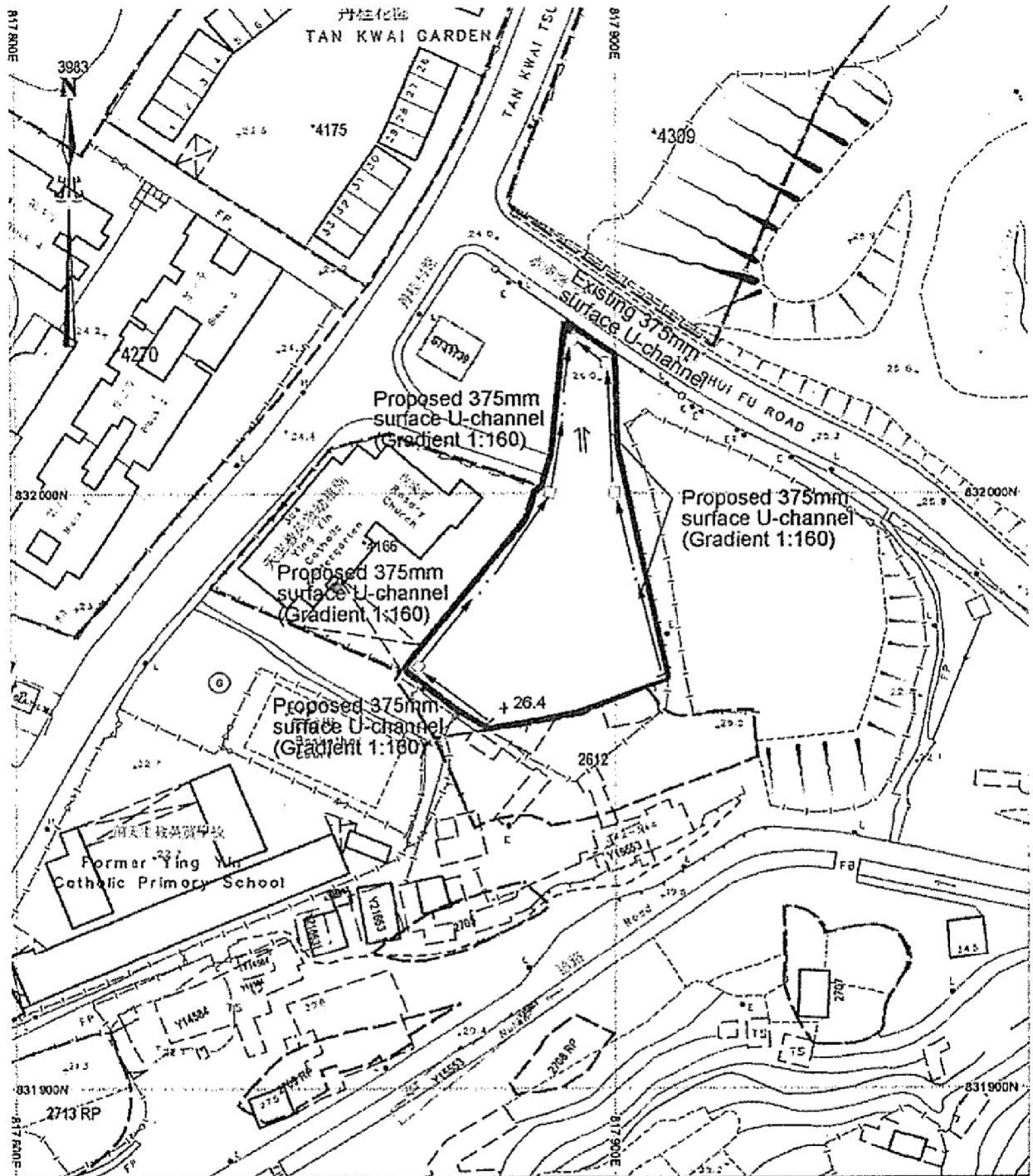
Tree	Approximate Height	Spacing	Quantity
○ Proposed <i>Bauhinia blakeana</i>	2.75m	34m	3



Project 項目名稱: Proposed Temporary Shop and Services (Retail Shop for Furniture and Cleaning Equipment) for a Period of 3 Years at Lots 2611 S.A (Part) in D.D. 124 & Adjoining Government Land, Tan Kwai Tsuen, Yuen Long, N.T.	Drawing Title 圖目: Proposed Landscape Plan	Remarks 備註:
	Drawing No. 圖號: Figure 4	Scale 比例: 1:1000

(摘錄自申請人於 8.8.2018 呈交的申請書)
(Extract from Applicant's Submission of 8.8.2018)

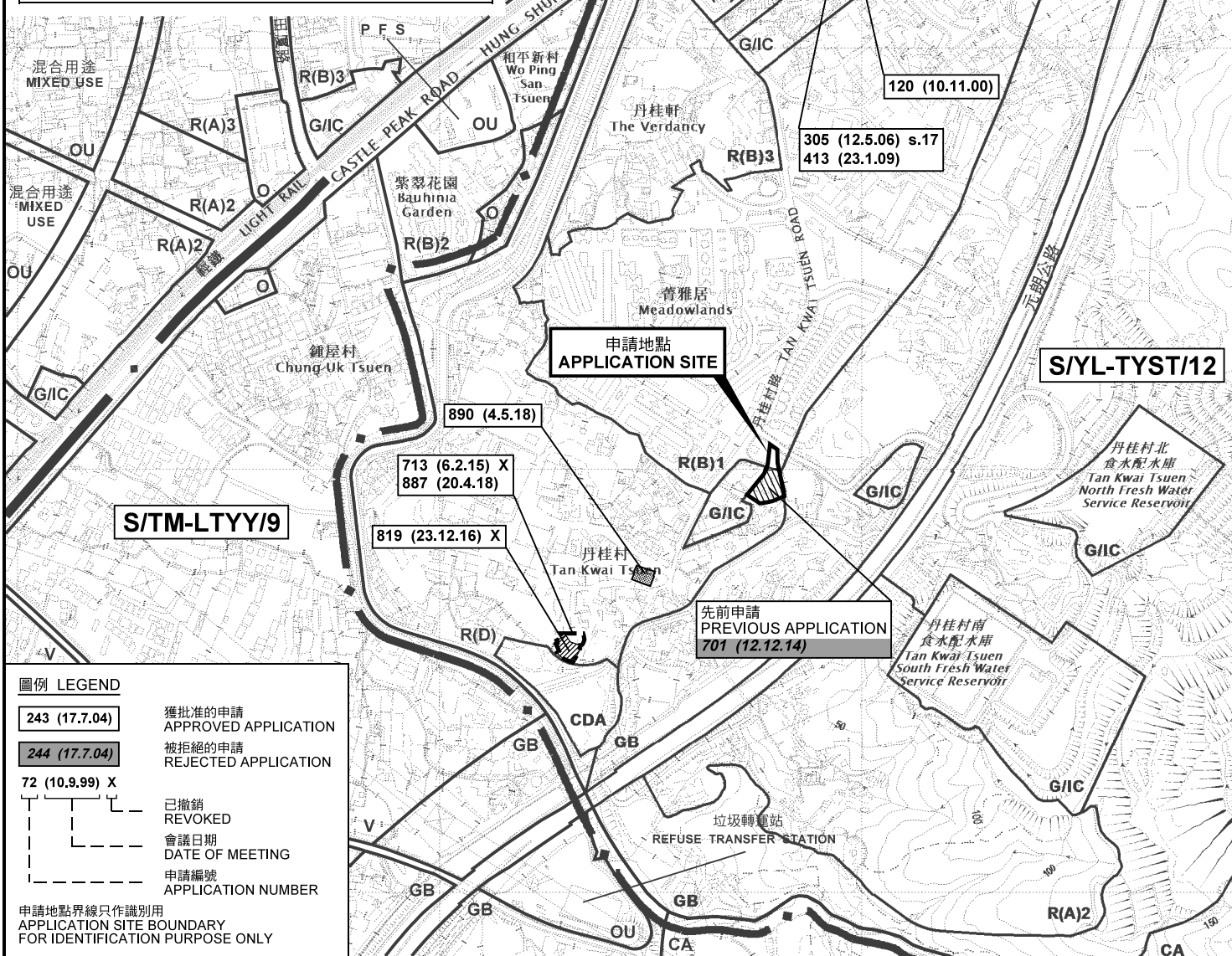
參考編號 REFERENCE No. AYL-TYST/918	繪圖 DRAWING A-2
---------------------------------------	-------------------



Project 項目名稱: Proposed Temporary Shop and Services (Retail Shop for Furniture and Cleaning Equipment) for a Period of 3 Years at Lots 2611 S.A (Part) in D.D. 124 & Adjoining Government Land, Tan Kwai Tsuen, Yuen Long, N.T.	Drawing Title 圖目: Proposed Drainage Plan	Remarks 備註: +26.4 Level (in mPD) ⇐ Flow of surface runoff □ Proposed catchpit
	Drawing No. 圖號: Figure 5	Scale 比例: — 1:1000 —

(摘錄自申請人於 8.8.2018 呈交的申請書)
 (Extract from Applicant's Submission of 8.8.2018)

參考編號 REFERENCE No. AYL-TYST/918	繪圖 DRAWING A-3
--	--------------------------



圖例 LEGEND

243 (17.7.04)	獲批准的申請 APPROVED APPLICATION
244 (17.7.04)	被拒絕的申請 REJECTED APPLICATION
72 (10.9.99) X	已撤銷 REVOKED
- - -	會議日期 DATE OF MEETING
- - -	申請編號 APPLICATION NUMBER

申請地點界線只作識別用
APPLICATION SITE BOUNDARY
FOR IDENTIFICATION PURPOSE ONLY

本摘要圖於2018年9月19日擬備，
所根據的資料為於2018年9月4日
核准的分區計劃大綱圖編號 S/YL-TYST/12
EXTRACT PLAN PREPARED ON 19.9.2018
BASED ON OUTLINE ZONING PLAN No.
S/YL-TYST/12 APPROVED ON 4.9.2018


位置圖 LOCATION PLAN

擬議臨時商店及服務行業（零售商店售賣傢俱及清潔用品）（為期3年）
元朗丹桂村丈量約份第124約地段第2611號A分段（部分）和毗連政府土地
PROPOSED TEMPORARY SHOP AND SERVICES
(RETAIL SHOP FOR FURNITURE AND CLEANING EQUIPMENT)
FOR A PERIOD OF 3 YEARS
LOT 2611 S.A. (PART) IN D.D.124 AND ADJOINING GOVERNMENT LAND,
TAN KWAI TSUEN, YUEN LONG

SCALE 1 : 7 500 比例尺

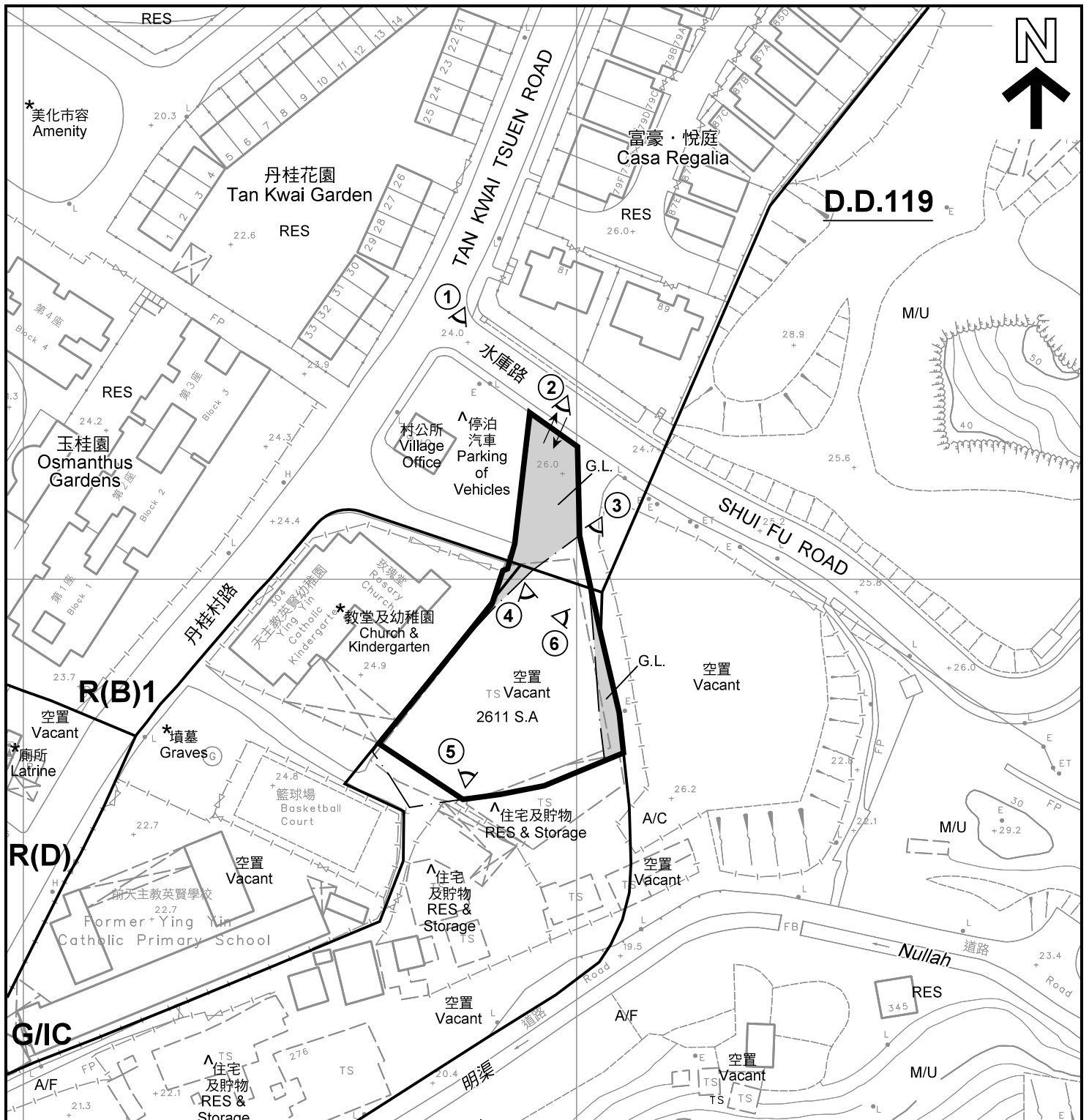
米 100 0 100 200 300 米
METRES

規劃署
PLANNING DEPARTMENT



參考編號
REFERENCE No.
A/YL-TYST/918

圖 PLAN
A-1



R(B)1
R(D)
G/I/C
R(D)
GB

註釋 Notes :

- (1) 2018年8月17日勘測的土地用途
Land uses shown on this plan are in accordance with the land use survey conducted by the Planning Department on 17.8.2018
- (2) * 土地用途跟1993年6月18日勘測的土地用途一致
Indicates that the use is the same as that revealed by the land use survey conducted by the Planning Department on 18.6.1993
- (3) ^ 土地用途跟1993年6月18日勘測的土地用途有別
Indicates that the use is different from that revealed by the land use survey conducted by the Planning Department on 18.6.1993

圖例 LEGEND


- 申請地點(界線只作識別用)
APPLICATION SITE
(BOUNDARY FOR IDENTIFICATION
PURPOSE ONLY)
- R(B)** 住宅(乙類)
RESIDENTIAL (GROUP B)
- R(D)** 住宅(丁類)
RESIDENTIAL (GROUP D)
- G/I/C** 政府、機構或社區
GOVERNMENT, INSTITUTION OR
COMMUNITY
- GB** 綠化地帶
GREEN BELT

- G.L.** 政府土地
GOVERNMENT LAND
- RES** 住用構築物
RESIDENTIAL STRUCTURES
- A/F** 休耕農地
FALLOW AGRICULTURAL LAND
- M/U** 荒地
UNUSED LAND
- A/C** 常耕農地
CULTIVATED AGRICULTURAL LAND
- 實地照片的觀景點
VIEWING POINT OF SITE PHOTO
- 入口/出口
INGRESS / EGRESS

平面圖 SITE PLAN

擬議臨時商店及服務行業(零售商店售賣傢俱及清潔用品)(為期3年)
元朗丹桂村丈量約份第124約地段第2611號A分段(部分)和毗連政府土地
PROPOSED TEMPORARY SHOP AND SERVICES
(RETAIL SHOP FOR FURNITURE AND CLEANING EQUIPMENT)
FOR A PERIOD OF 3 YEARS
LOT 2611 S.A (PART) IN D.D.124 AND ADJOINING GOVERNMENT LAND,
TAN KWAI TSUEN, YUEN LONG

SCALE 1 : 1 000 比例尺




本摘要圖於2018年10月2日擬備, 所根據的資料為測量圖編號 6-NW-17B
EXTRACT PLAN PREPARED ON 2.10.2018
BASED ON SURVEY SHEET No.
6-NW-17B

規劃署
PLANNING
DEPARTMENT



參考編號
REFERENCE No.
A/YL-TYST/918

圖 **PLAN**
A-2



圖例 LEGEND



申請地點(界線只作識別用)
APPLICATION SITE
(BOUNDARY FOR IDENTIFICATION
PURPOSE ONLY)

本摘要圖於2018年9月10日擬備，所根據的資料為地政總署於2018年3月13日拍得的航攝照片編號 E035348C
EXTRACT PLAN PREPARED ON 10.9.2018
BASED ON AERIAL PHOTO No.
E035348C TAKEN ON 13.3.2018
BY LANDS DEPARTMENT

航攝照片 AERIAL PHOTO

擬議臨時商店及服務行業(零售商店售賣傢俱及清潔用品)(為期3年)
元朗丹桂村丈量約份第124約地段第2611號A分段(部分)和毗連政府土地
PROPOSED TEMPORARY SHOP AND SERVICES
(RETAIL SHOP FOR FURNITURE AND CLEANING EQUIPMENT)
FOR A PERIOD OF 3 YEARS
LOT 2611 S.A (PART) IN D.D. 124 AND ADJOINING GOVERNMENT LAND,
TAN KWAI TSUEN, YUEN LONG

規劃署
PLANNING
DEPARTMENT



參考編號
REFERENCE No.
AYL-TYST/918

圖 PLAN
A-3



申請地點界線只作識別用 APPLICATION SITE BOUNDARY FOR IDENTIFICATION PURPOSE ONLY

本圖於2018年9月19日擬備，所根據的資料為攝於2018年8月17日的實地照片
 PLAN PREPARED ON 19.9.2018
 BASED ON SITE PHOTOS TAKEN
 ON 17.8.2018

實地照片 SITE PHOTOS

擬議臨時商店及服務行業（零售商店售賣傢俱及清潔用品）（為期3年）
 元朗丹桂村丈量約份第124約地段第2611號A分段（部分）和毗連政府土地
 PROPOSED TEMPORARY SHOP AND SERVICES
 (RETAIL SHOP FOR FURNITURE AND CLEANING EQUIPMENT)
 FOR A PERIOD OF 3 YEARS
 LOT 2611 S.A (PART) IN D.D. 124 AND ADJOINING GOVERNMENT LAND,
 TAN KWAI TSUEN, YUEN LONG

規劃署
 PLANNING
 DEPARTMENT



參考編號
 REFERENCE No.
 AYL-TYST/918

圖 PLAN
 A-4a



4

申請地點
APPLICATION SITE



5

申請地點
APPLICATION SITE



6

申請地點
APPLICATION SITE

本圖於2018年9月11日擬備，所根據的資料為攝於2018年8月17日的實地照片
PLAN PREPARED ON 11.9.2018
BASED ON SITE PHOTOS TAKEN ON 17.8.2018

實地照片 SITE PHOTOS

擬議臨時商店及服務行業（零售商店售賣傢俱及清潔用品）（為期3年）
元朗丹桂村丈量約份第124約地段第2611號A分段（部分）和毗連政府土地
PROPOSED TEMPORARY SHOP AND SERVICES
(RETAIL SHOP FOR FURNITURE AND CLEANING EQUIPMENT)
FOR A PERIOD OF 3 YEARS
LOT 2611 S.A (PART) IN D.D. 124 AND ADJOINING GOVERNMENT LAND,
TAN KWAI TSUEN, YUEN LONG

規劃署
PLANNING
DEPARTMENT



參考編號
REFERENCE No.
AYL-TYST/918

圖 PLAN
A-4b